






# GPS Elevation Certificate

<b>Section A</b> Property Owner Information	Building Owner's Name:		Assumed same as parcel owner							
	Building Street Address:		4809 Harvard Road							
	City / State / ZIP Code:		College Park	MD	20740					
	Tax Parcel Number:		212317519							
	Building Use:		Residential							
	Latitude / Longitude:		38.97730	-76.93056						
<b>Section B</b> FIRM Information	B1.	NFIP Community Name / Community Number:	Prince George's	245208						
	B2. - B3.	County Name / State:	Prince George's	Maryland						
	B4. - B5.	Map and Panel Number / Suffix:	2452080025	C						
	B6. - B7.	FIRM Index Date / FIRM Panel Effective or Revised Date:	09/06/1996	06/18/1987						
	B8.	Flood Zone(s):	Zone X							
	B9. - B11.	Base Flood Elevation (BFE) / BFE Source / BFE Elevation Datum:	N/A	FIRM	NGVD 1929					
<b>Section C</b> Building Elevation Information	C1.	Building Elevations are Based on:	Finished Construction							
	C2.	Building Diagram Number:	2							
	C3.	Elevation Datum:	NGVD 1929							
		Conversion or Comments:	N/A							
	C3a.	Elevation Reference Mark (ERM) Used / Does ERM Appear on FIRM?	N/A							
		Top of Bottom Floor (ft):	53.95*							
	C3b.	Top of Next Higher Floor (ft):	61.95							
	C3c.	Bottom of Lowest Horizontal Structural Member (V zones only) (ft):	N/A							
	C3d.	Attached Garage (top of slab) (ft):	N/A							
	C3e.	Lowest Elevation of Machinery and/or Equipment Servicing the Building (ft):	N/A							
C3f.	Lowest Adjacent Grade (LAG) (ft):	57.95								
C3g.	Highest Adjacent Grade (HAG) (ft):	58.25								
C3h.	No. of Permanent Openings (flood vents) within 1 ft. above Adjacent Grade:	N/A								
C3i.	Total Area of all Permanent Openings (flood vents) in C3h (sq. in.):	N/A								
<b>Section D</b> Surveyor, Engineer, or Architect Certification	I certify that the information in Sections A, B, and C on this certificate represents my best effort to interpret the data available. I understand that any false statement may be punishable by fine or imprisonment under 18 U.S. Code Section 1001.									
	Certifier's Name:		George Wigfield							
	License Number:		10948							
	Title:		Professional Land Surveyor - Maryland							
	Company Name:		Dewberry & Davis LLC							
	Address:		10001 Derekwood Lane, Suite 100							
	City / State / ZIP Code		Lanham, MD 20706-4804							
	Telephone		(301) 731-5551							
	Signature									
	Date		6/28/2002							
Survey Comments		Please refer to the original FEMA form for a valid legal signature and seal by a professional licensed surveyor. When the Top of Bottom Floor is asterisked, the elevation was inaccessible to survey crews. Elevation estimated within structure.								
Community Comments										
<b>FRONT PHOTOGRAPH</b>										
										
<b>REAR PHOTOGRAPH</b>										
										
<b>LOCATION MAP</b>										
										
<table border="0" style="width: 100%;"> <tr> <td style="width: 15%;"><b>MAP LEGEND</b></td> <td style="width: 15%;"> Special Flood Hazard Area</td> <td style="width: 15%;"> 500 - Year Floodplain</td> <td style="width: 15%;"> Floodway</td> <td style="width: 15%;"> Base Flood Elevation</td> <td style="width: 15%;"> Location of Structure</td> </tr> </table>					<b>MAP LEGEND</b>	Special Flood Hazard Area	500 - Year Floodplain	Floodway	Base Flood Elevation	Location of Structure
<b>MAP LEGEND</b>	Special Flood Hazard Area	500 - Year Floodplain	Floodway	Base Flood Elevation	Location of Structure					
<b>Map Scale 1" = 500'</b>										