




# GPS Elevation Certificate

<b>Section A</b> Property Owner Information	Building Owner's Name:		Assumed same as parcel owner		
	Building Street Address:		4618 Harvard Road		
	City / State / ZIP Code:		College Park	MD	20740
	Tax Parcel Number:		212426260		
	Building Use:		Residential		
	Latitude / Longitude:		38.97807	-76.93382	
	Horizontal Datum / Source:		NAD 1983	GPS / Conventional	
<b>Section B</b> FIRM Information	B1.	NFIP Community Name / Community Number:	Prince George's	245208	
	B2. - B3.	County Name / State:	Prince George's	Maryland	
	B4. - B5.	Map and Panel Number / Suffix:	2452080025	C	
	B6. - B7.	FIRM Index Date / FIRM Panel Effective or Revised Date:	09/06/1996	06/18/1987	
	B8.	Flood Zone(s):	Zone X		
	B9. - B11.	Base Flood Elevation (BFE) / BFE Source / BFE Elevation Datum:	N/A	FIRM	NGVD 1929
	B12.	Is building in Coastal Barrier Resources System Area or Otherwise Protected Area?:	No		
<b>Section C</b> Building Elevation Information	C1.	Building Elevations are Based on:	Finished Construction		
	C2.	Building Diagram Number:	2		
	C3.	Elevation Datum:	NGVD 1929		
		Conversion or Comments:	N/A		
		Elevation Reference Mark (ERM) Used / Does ERM Appear on FIRM?	N/A		
	C3a.	Top of Bottom Floor (ft):	59.24*		
	C3b.	Top of Next Higher Floor (ft):	67.24		
	C3c.	Bottom of Lowest Horizontal Structural Member (V zones only) (ft):	N/A		
	C3d.	Attached Garage (top of slab) (ft):	N/A		
	C3e.	Lowest Elevation of Machinery and/or Equipment Servicing the Building (ft):	N/A		
	C3f.	Lowest Adjacent Grade (LAG) (ft):	63.14		
C3g.	Highest Adjacent Grade (HAG) (ft):	64.14			
C3h.	No. of Permanent Openings (flood vents) within 1 ft. above Adjacent Grade:	N/A			
C3i.	Total Area of all Permanent Openings (flood vents) in C3h (sq. in.):	N/A			


<b>Section D</b> Surveyor, Engineer, or Architect Certification	I certify that the information in Sections A, B, and C on this certificate represents my best effort to interpret the data available. I understand that any false statement may be punishable by fine or imprisonment under 18 U.S. Code Section 1001.	
	Certifier's Name:	George Wigfield
	License Number:	10948
	Title:	Professional Land Surveyor - Maryland
	Company Name:	Dewberry & Davis LLC
	Address:	10001 Derekwood Lane, Suite 100
	City / State / ZIP Code	Lanham, MD 20706-4804
	Telephone	(301) 731-5551
	Signature	
	Date	6/28/2002
Survey Comments	Please refer to the original FEMA form for a valid legal signature and seal by a professional licensed surveyor. When the Top of Bottom Floor is asterisked, the elevation was inaccessible to survey crews. Elevation estimated within structure.	

**FRONT PHOTOGRAPH**

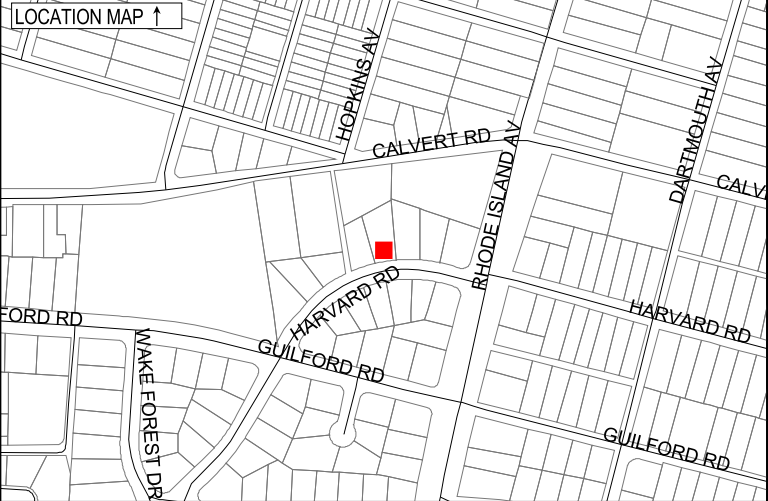


Community Comments

**REAR PHOTOGRAPH**



**LOCATION MAP** ↑



<b>MAP LEGEND</b>	<div style="display: flex; align-items: center;"> <div style="width: 20px; height: 20px; background-color: #add8e6; border: 1px solid black; margin-right: 5px;"></div> <span>Special Flood Hazard Area</span> </div>	<div style="display: flex; align-items: center;"> <div style="width: 20px; height: 20px; background-color: #add8e6; border: 1px solid black; margin-right: 5px;"></div> <span>500 - Year Floodplain</span> </div>	<div style="display: flex; align-items: center;"> <div style="width: 20px; height: 20px; background-color: #add8e6; border: 1px solid black; margin-right: 5px;"></div> <span>Floodway</span> </div>	<div style="display: flex; align-items: center;"> <div style="width: 20px; height: 20px; border: 1px solid black; margin-right: 5px;"></div> <span>Base Flood Elevation</span> </div>	<div style="display: flex; align-items: center;"> <div style="width: 20px; height: 20px; background-color: red; border: 1px solid black; margin-right: 5px;"></div> <span>Location of Structure</span> </div>
-------------------	---	---	--	---	---

**Map Scale 1" = 500'**

Substitute for FEMA Form 81-31, July 2000 Certificate Number: 98