



GPS Elevation Certificate

Section A Property Owner Information	Building Owner's Name:		Assumed same as parcel owner		
	Building Street Address:		7208 Bowdoin Avenue		
	City / State / ZIP Code:		College Park	MD	20740
	Tax Parcel Number:		212403723		
	Building Use:		Residential		
	Latitude / Longitude:		38.97750	-76.92934	
	Horizontal Datum / Source:		NAD 1983	GPS / Conventional	
Section B FIRM Information	B1.	NFIP Community Name / Community Number:	Prince George's	245208	
	B2. - B3.	County Name / State:	Prince George's	Maryland	
	B4. - B5.	Map and Panel Number / Suffix:	2452080025	C	
	B6. - B7.	FIRM Index Date / FIRM Panel Effective or Revised Date:	09/06/1996	06/18/1987	
	B8.	Flood Zone(s):	Zone X		
	B9. - B11.	Base Flood Elevation (BFE) / BFE Source / BFE Elevation Datum:	N/A	FIRM	NGVD 1929
	B12.	Is building in Coastal Barrier Resources System Area or Otherwise Protected Area?:	No		
Section C Building Elevation Information	C1.	Building Elevations are Based on:	Finished Construction		
	C2.	Building Diagram Number:	2		
	C3.	Elevation Datum:	NGVD 1929		
		Conversion or Comments:	N/A		
		Elevation Reference Mark (ERM) Used / Does ERM Appear on FIRM?	N/A		
	C3a.	Top of Bottom Floor (ft):	51.52*		
	C3b.	Top of Next Higher Floor (ft):	59.52		
	C3c.	Bottom of Lowest Horizontal Structural Member (V zones only) (ft):	N/A		
	C3d.	Attached Garage (top of slab) (ft):	N/A		
	C3e.	Lowest Elevation of Machinery and/or Equipment Servicing the Building (ft):	N/A		
	C3f.	Lowest Adjacent Grade (LAG) (ft):	56.12		
C3g.	Highest Adjacent Grade (HAG) (ft):	57.72			
C3h.	No. of Permanent Openings (flood vents) within 1 ft. above Adjacent Grade:	N/A			
C3i.	Total Area of all Permanent Openings (flood vents) in C3h (sq. in.):	N/A			


**Section D
Surveyor, Engineer, or Architect Certification**

I certify that the information in Sections A, B, and C on this certificate represents my best effort to interpret the data available. I understand that any false statement may be punishable by fine or imprisonment under 18 U.S. Code Section 1001.

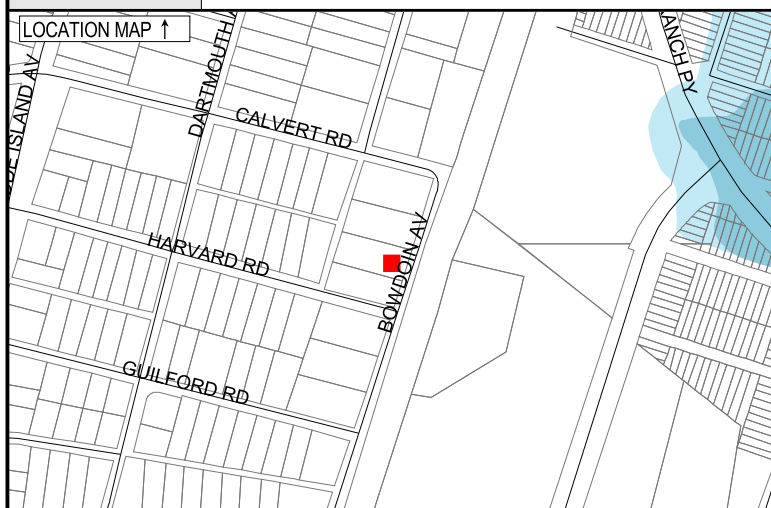
Certifier's Name:	George Wigfield
License Number:	10948
Title:	Professional Land Surveyor - Maryland
Company Name:	Dewberry & Davis LLC
Address:	10001 Derekwood Lane, Suite 100
City / State / ZIP Code:	Lanham, MD 20706-4804
Telephone:	(301) 731-5551
Signature:	
Date:	6/28/2002

Survey Comments: Please refer to the original FEMA form for a valid legal signature and seal by a professional licensed surveyor. When the Top of Bottom Floor is asterisked, the elevation was inaccessible to survey crews. Elevation estimated within structure.


FRONT PHOTOGRAPH



Community Comments



REAR PHOTOGRAPH



MAP LEGEND	Special Flood Hazard Area	500 - Year Floodplain	Floodway	Base Flood Elevation	Location of Structure	Map Scale 1" = 500'
-------------------	---------------------------	-----------------------	----------	----------------------	-----------------------	----------------------------