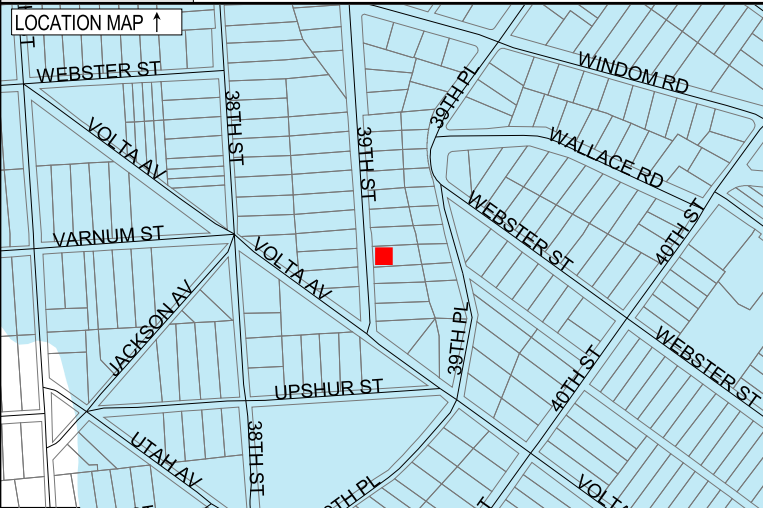






GPS Elevation Certificate

Section A Property Owner Information	Building Owner's Name:		Assumed same as parcel owner											
	Building Street Address:		4407 39TH ST											
	City / State / ZIP Code:		Brentwood	MD	20722									
	Tax Parcel Number:		171879501											
	Building Use:		Residential											
	Latitude / Longitude:		38.94455	-76.95525										
Horizontal Datum / Source:		NAD 1983	GPS / Conventional											
Section B FIRM Information	B1.	NFIP Community Name / Community Number:	Prince George's 245208											
	B2. - B3.	County Name / State:	Prince George's Maryland											
	B4. - B5.	Map and Panel Number / Suffix:	2452080025 C											
	B6. - B7.	FIRM Index Date / FIRM Panel Effective or Revised Date:	09/06/1996 06/18/1987											
	B8.	Flood Zone(s):	X500											
	B9. - B11.	Base Flood Elevation (BFE) / BFE Source / BFE Elevation Datum:	N/A	FIRM	NGVD 1929									
B12.	Is building in Coastal Barrier Resources System Area or Otherwise Protected Area?: No													
Section C Building Elevation Information	C1.	Building Elevations are Based on:	Finished Construction											
	C2.	Building Diagram Number:	2											
	C3.	Elevation Datum:	NGVD 1929											
		Conversion or Comments:	N/A											
		Elevation Reference Mark (ERM) Used / Does ERM Appear on FIRM?	N/A											
	C3a.	Top of Bottom Floor (ft):	20.39*											
	C3b.	Top of Next Higher Floor (ft):	28.39											
	C3c.	Bottom of Lowest Horizontal Structural Member (V zones only) (ft):	N/A											
	C3d.	Attached Garage (top of slab) (ft):	N/A											
	C3e.	Lowest Elevation of Machinery and/or Equipment Servicing the Building (ft):	N/A											
	C3f.	Lowest Adjacent Grade (LAG) (ft):	26.09											
C3g.	Highest Adjacent Grade (HAG) (ft):	26.59												
C3h.	No. of Permanent Openings (flood vents) within 1 ft. above Adjacent Grade:	N/A												
C3i.	Total Area of all Permanent Openings (flood vents) in C3h (sq. in.):	N/A												
Section D Surveyor, Engineer, or Architect Certification	I certify that the information in Sections A, B, and C on this certificate represents my best effort to interpret the data available. I understand that any false statement may be punishable by fine or imprisonment under 18 U.S. Code Section 1001.													
	Certifier's Name:		George Wigfield											
	License Number:		10948											
	Title:		Professional Land Surveyor - Maryland											
	Company Name:		Dewberry											
	Address:		10003 Derekwood Lane, Suite 204											
	City / State / ZIP Code		Lanham, MD 20706-4804											
	Telephone		(301) 731-5551											
	Signature													
	Date		8/8/2003											
Survey Comments		Please refer to the original FEMA form for a valid legal signature and seal by a professional licensed surveyor. When the Top of Bottom Floor is asterisked, the elevation was inaccessible to survey crews. Elevation estimated within structure.												
Community Comments														
<div>LOCATION MAP ↑</div> 														
<div>FRONT PHOTOGRAPH</div> 														
<div>REAR PHOTOGRAPH</div> 														
<div>MAP LEGEND</div> <table border="0"><tr><td></td><td>Special Flood Hazard Area</td><td></td><td>500 - Year Floodplain</td><td></td><td>Floodway</td><td></td><td>Base Flood Elevation</td><td></td><td>Location of Structure</td></tr></table> <div>Map Scale 1" = 500'</div>						Special Flood Hazard Area		500 - Year Floodplain		Floodway		Base Flood Elevation		Location of Structure
	Special Flood Hazard Area		500 - Year Floodplain		Floodway		Base Flood Elevation		Location of Structure					