



Prince George's County

7th GREEN SUMMIT

annual

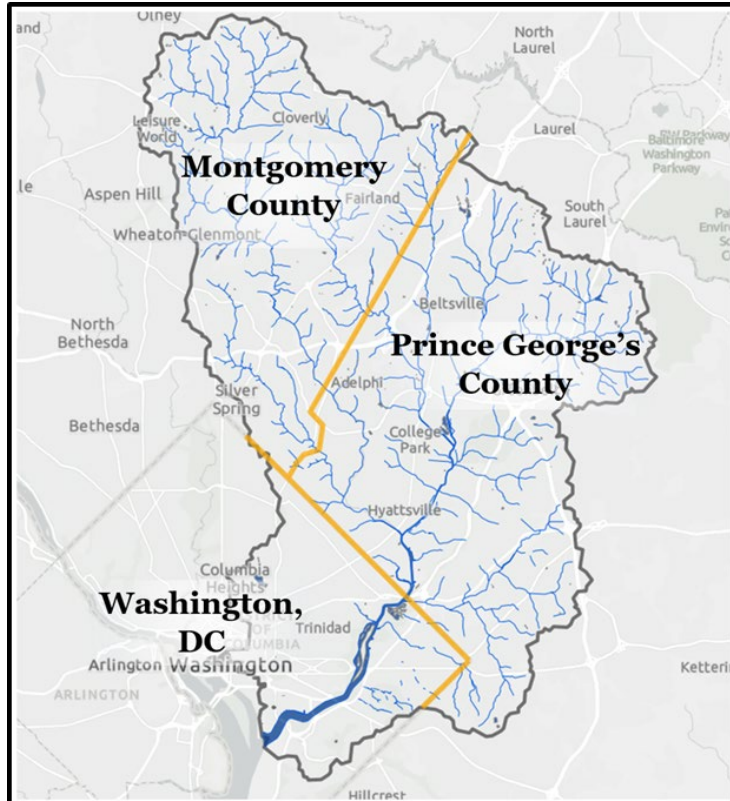
DEPARTMENT OF THE ENVIRONMENT

2021

C L E A N W A T E R W A Y S



THE ANACOSTIA RIVER WATERSHED

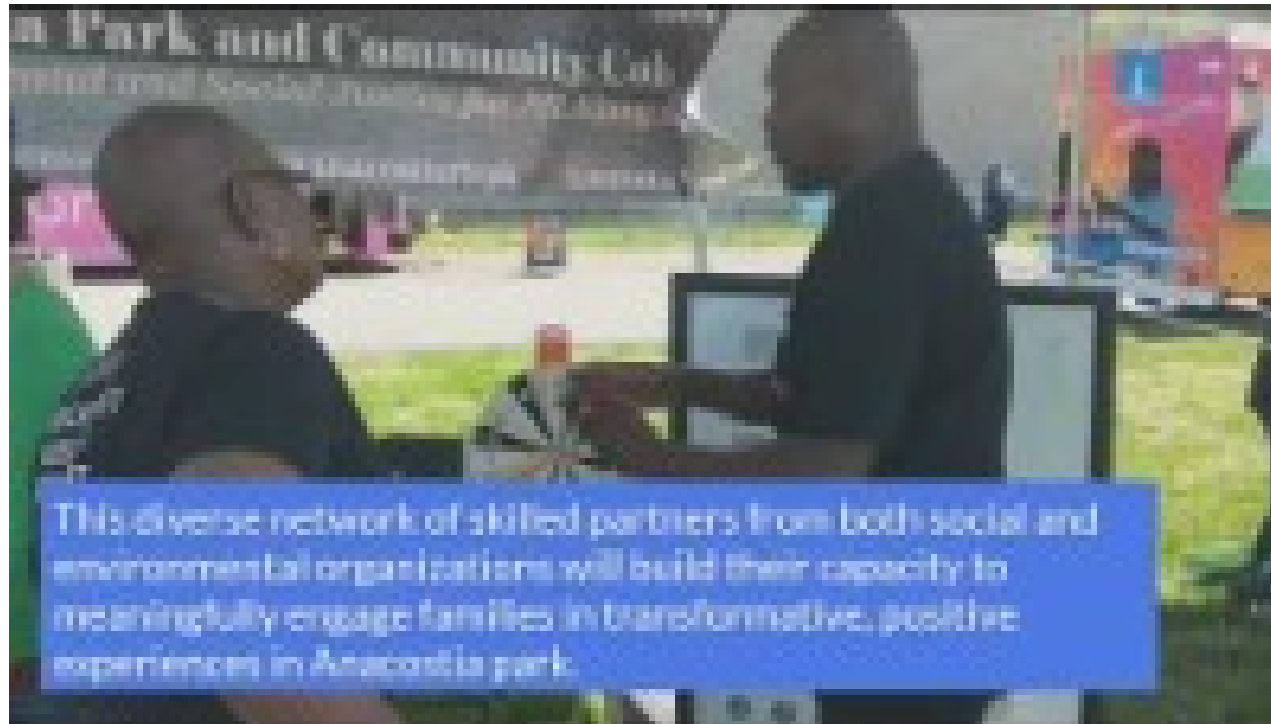


The Anacostia River flows from Prince George's and Montgomery counties into Washington, D.C. where it joins the Washington Channel to empty into the Potomac River at Buzzard Point. It is approximately 8.7 miles. The name 'Anacostia' derives from the area's early history as Nacotchtank, a settlement of Native Americans along the banks of the Anacostia River.

The Anacostia River watershed is home to than 800,000 people, 43 species of fish and some 200 species of birds. It covers more than 176 square miles in eastern Montgomery County and northern Prince George's County and the eastern half of Washington, D.C.



MEANINGFUL ENGAGEMENT IN ANACOSTIA PARK



youtu.be/8RwZRq_LJiY



ANACOSTIA WATERSHED SOCIETY RESTORATION PROJECTS

Mussel Power!



youtu.be/Ig5FMQiU0l8

American Shad



youtu.be/AVjHfPc4lVo



ANACOSTIA
WATERSHED
SOCIETY





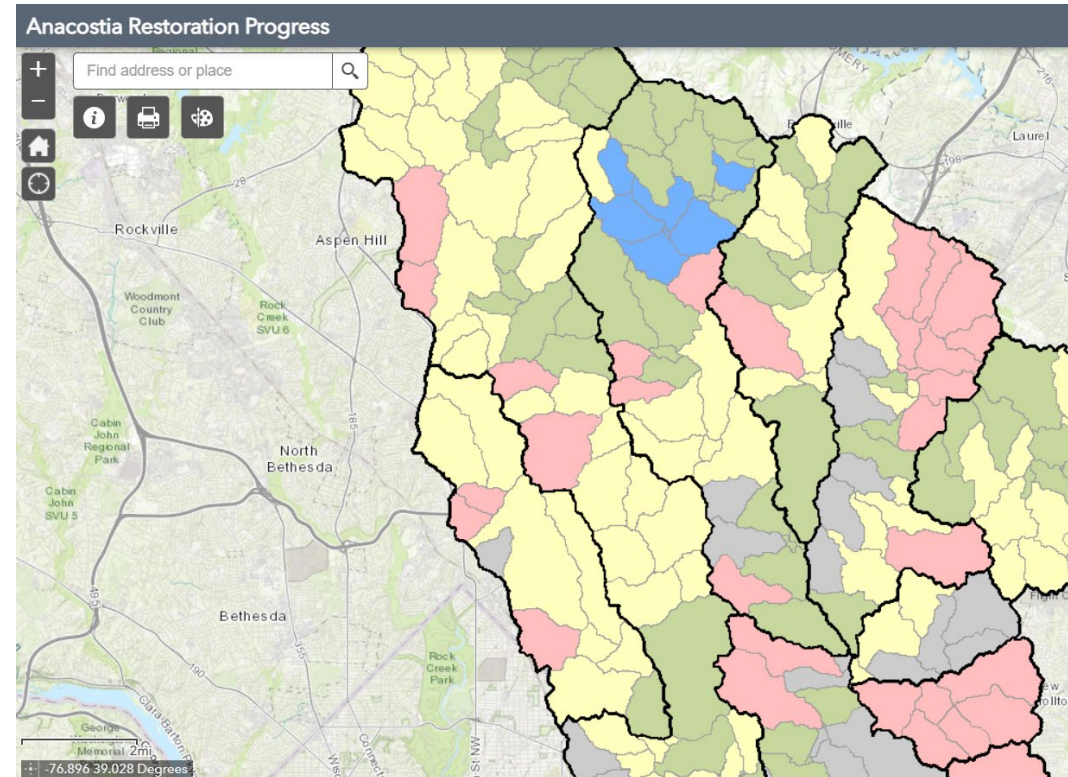
RESTORATION PROGRESS MAP

This online tool can be used to:

- Find where YOU live in the watershed (enter street address)
- Locate destinations to fish, boat, play and more
- Track restoration progress
- Track restoration projects

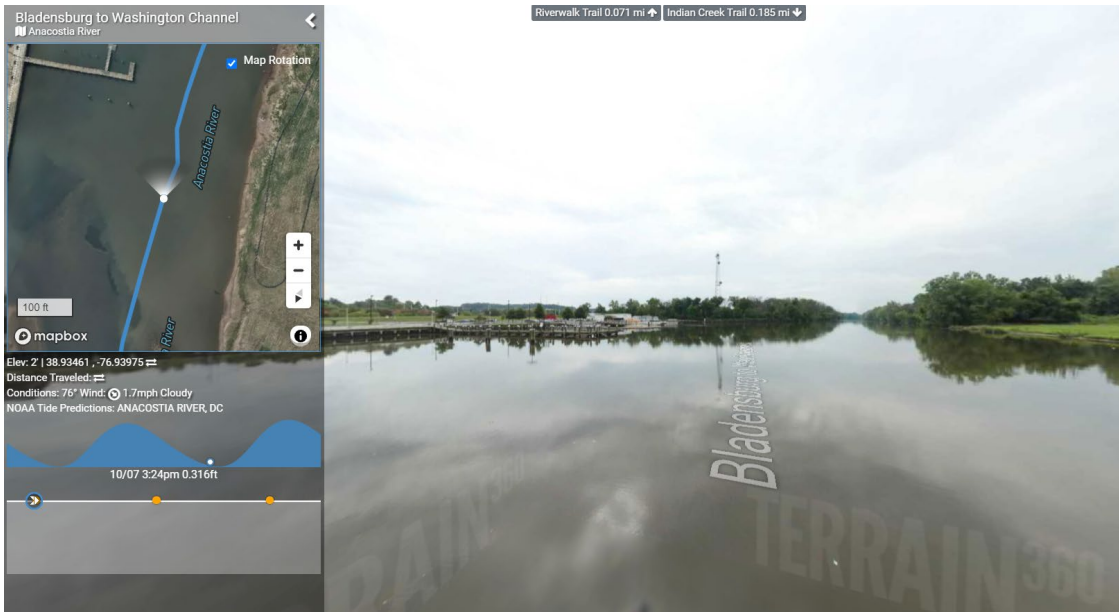
Visit

<http://mwcog.maps.arcgis.com/apps/webappviewer/index.html?id=754d28fe8dc14f6e9e699066afd77977>





TOUR THE RIVER



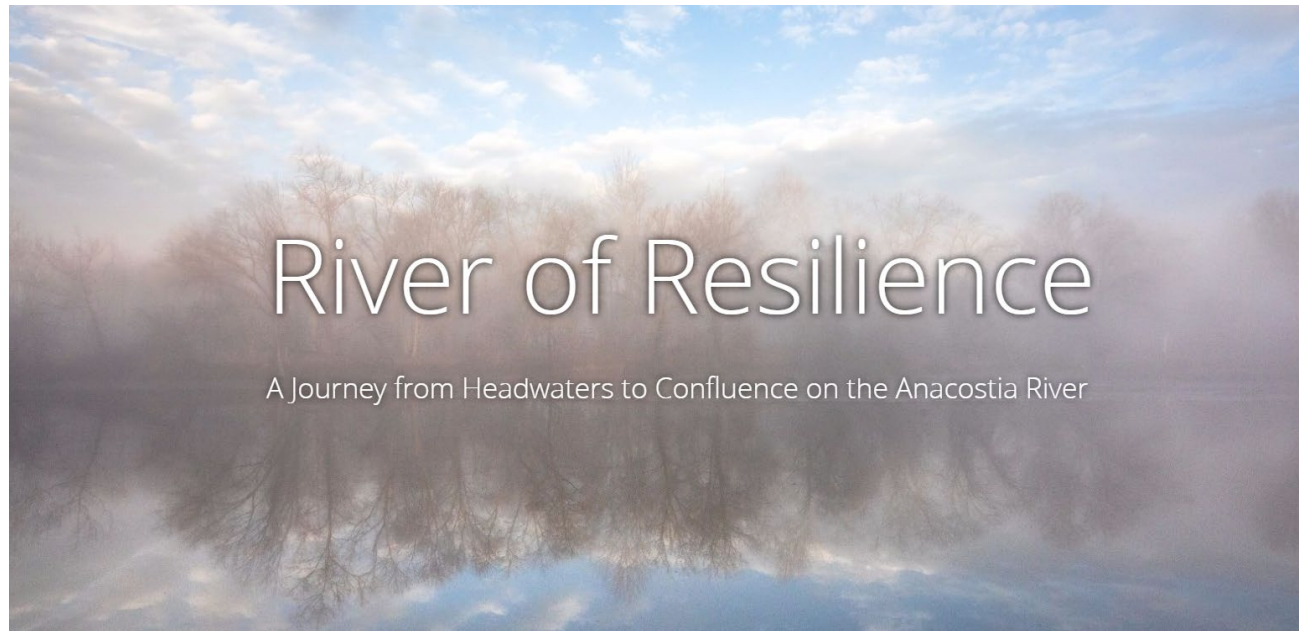
Take a 360° “street” view tour of a part of the Anacostia River, from Bladensburg Waterfront Park in Prince George’s to the Washington Channel of the Potomac River in Washington, D.C.

<https://www.terrain360.com/map/anacostia-river/embed>



RIVER OF RESILIENCE

Follow this beautifully photographed story map of the Anacostia river: River of Resilience. River of Resilience is an adaptation of Krista Schlyer's book, River of Redemption: Almanac of Life on the Anacostia. The story map is a collaboration between Schlyer, the International League of Conservation Photographers, and the Esri Story Maps team.



<https://storymaps.esri.com/stories/2018/anacostia/>



ANACOSTIA RIVER RESOURCES



The river and its parks hold enormous potential to not only provide abundant wildlife habitat and improve water quality, but also to play a role in equitable community development and public health.

Learn about restoration projects, progress and more through the Anacostia River Watershed Partnership:
www.anacostia.net

Find out how you can **#EnjoyTheAnacostia** with information on finding places to hike, bike, fish, paddle, relax and play:
www.enjoytheanacostia.org