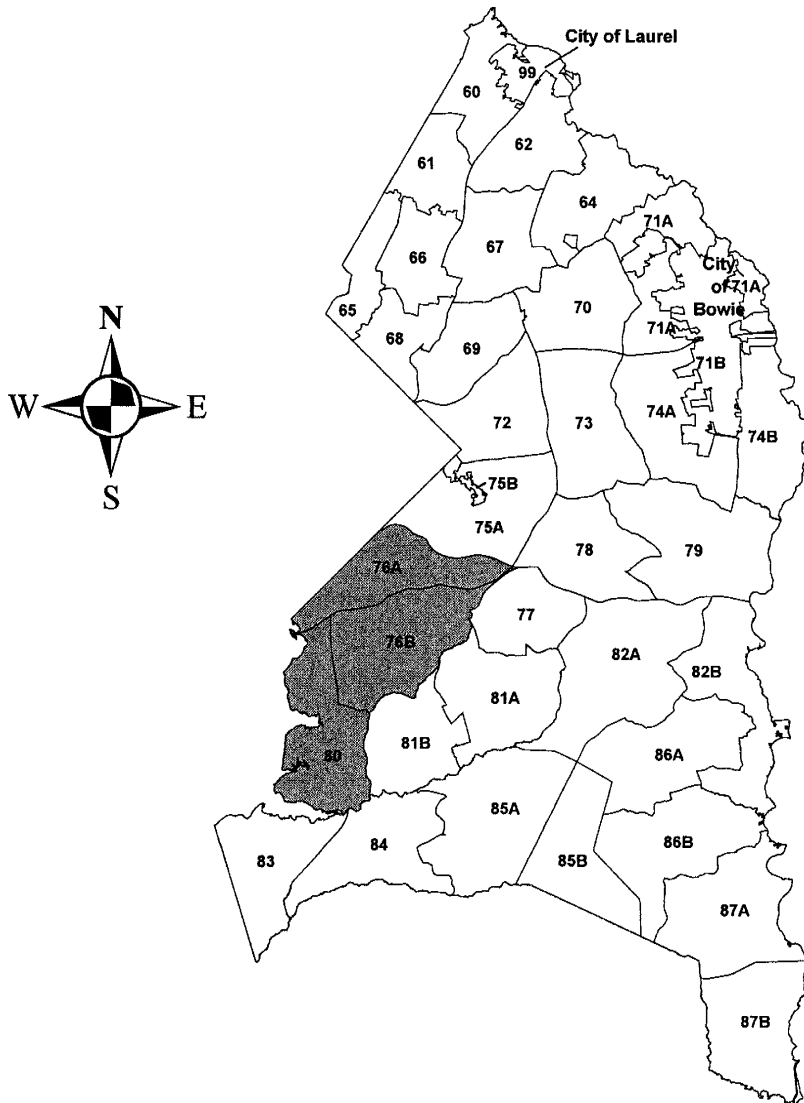


**THE PRINCE GEORGE'S COUNTY FY 2010-2015
PROPOSED CAPITAL IMPROVEMENT PROGRAM**

SUBREGION VII - PLANNING AREAS 76A, 76B AND 80

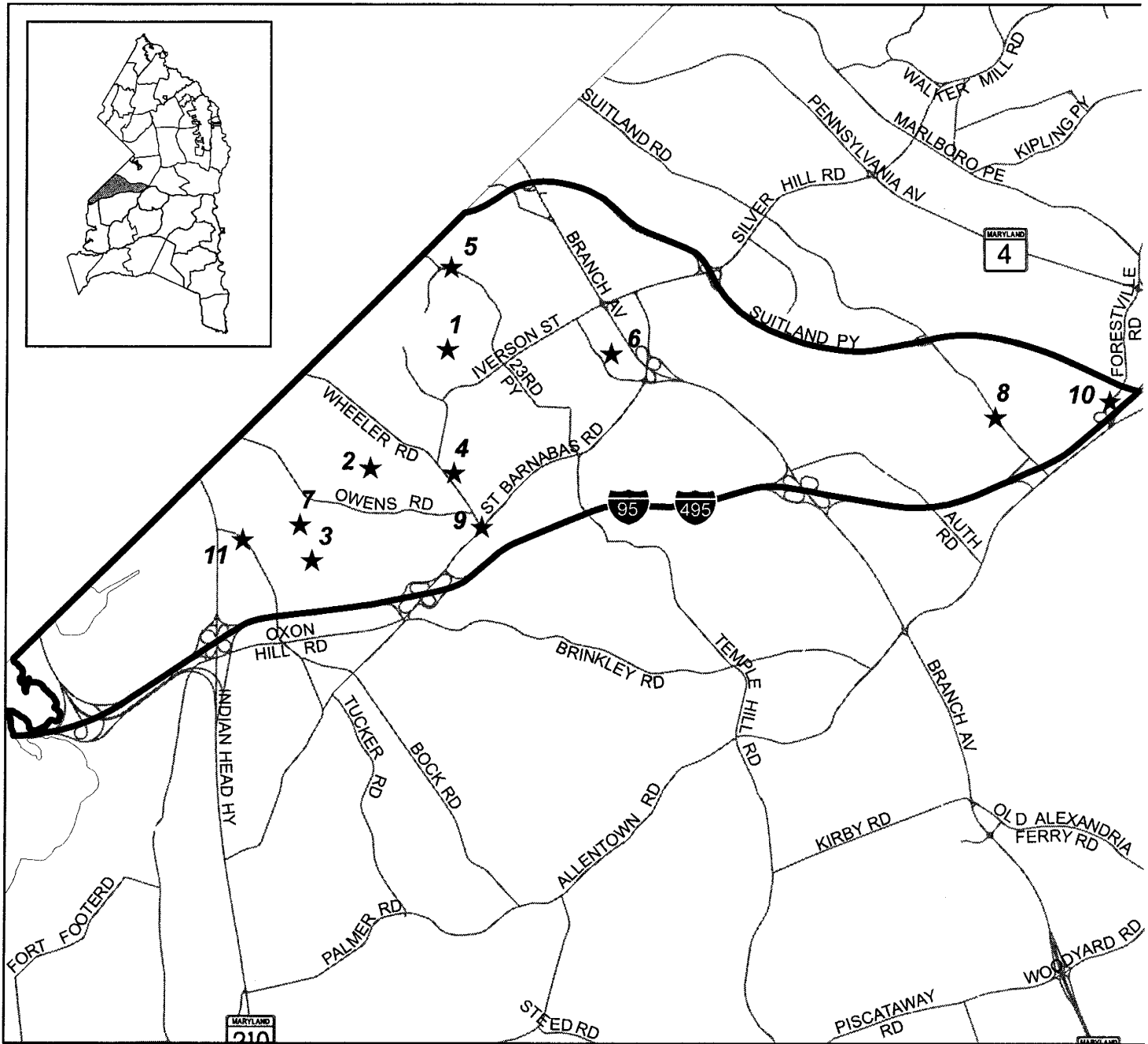
As shown on the map below, Subregion VII includes three planning areas: 76A and 76B - Henson Creek, and 80 - South Potomac. Because the recommended land use for all three planning areas is governed by one master plan, a summary of the entire subregion is provided.



THE PRINCE GEORGE'S COUNTY FY 2010-2015
PROPOSED CAPITAL IMPROVEMENT PROGRAM

Planning Area 76A

Henson Creek



★ Map ID

Detailed CIP Information on Adjacent Page

**PRINCE GEORGES COUNTY FY 2010-2015
PROPOSED CAPITAL IMPROVEMENT PROGRAM**

PLANNING AREA 76A –Henson Creek

<u>Map ID</u>	<u>CIP ID</u>	<u>Board of Education</u>	<u>Address</u>
1	AA778169	OXON HILL AREA ELEMENTARY SCHOOL	CALLAWAY STREET
2	AA779063	HIGH SCHOOL CLASSROOM ADDITION @ POTOMAC	5211 BOYDELL AVENUE

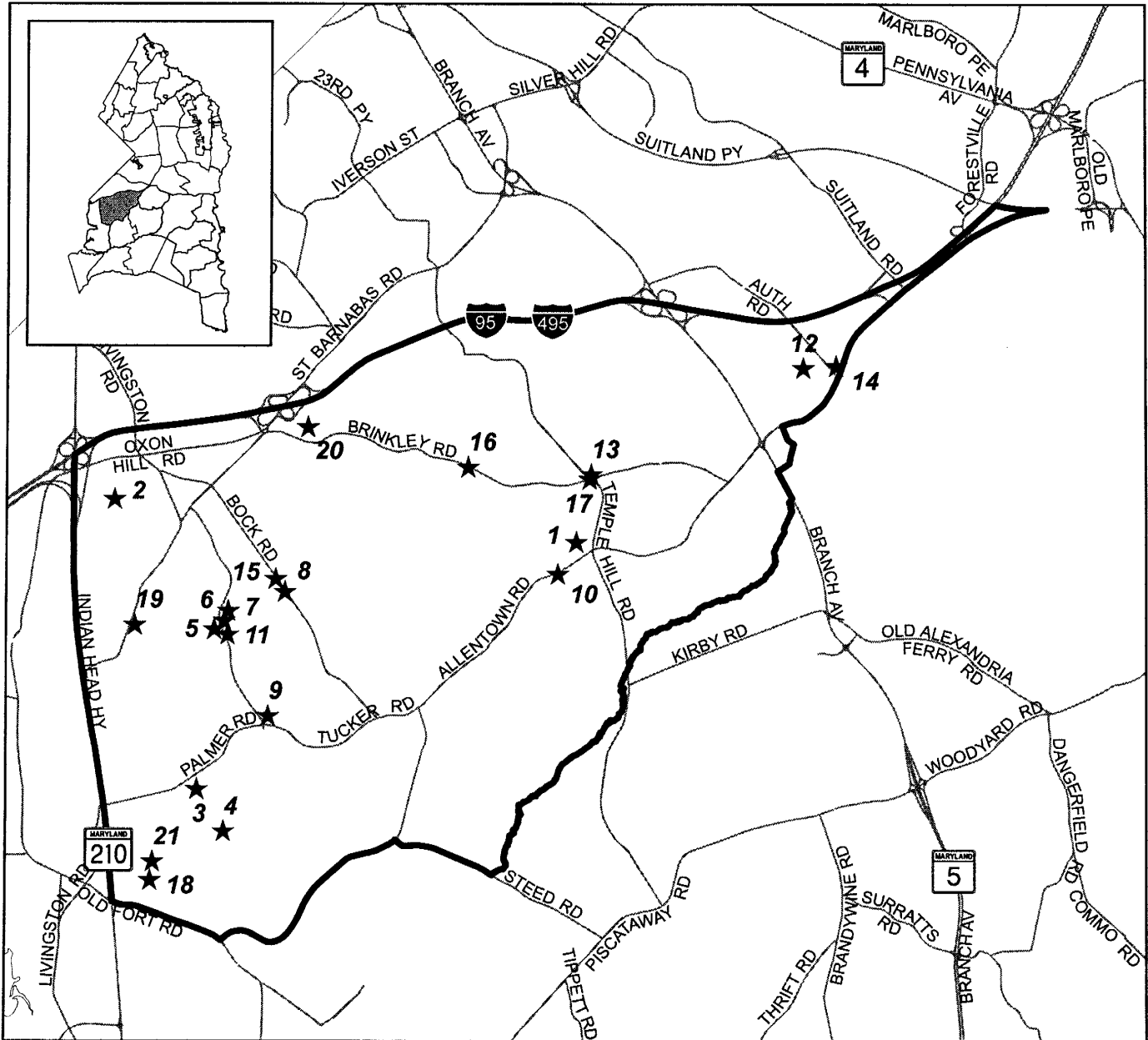
<u>Map ID</u>	<u>CIP ID</u>	<u>MNCPPC - Park Development</u>	<u>Address</u>
3	EC051413	BIRCHWOOD CITY COMMUNITY RECREATION CENT	1331 FENWOOD AVENUE
4	EC061024	NORTH BARNABY AQUATIC FACILITY	5000 WHEELER ROAD OXON HILL
5	EC071116	HILLCREST HEIGHTS COMMUNITY CENTER	2300 OXON RUN DRIVE
6	EC071209	MARLOW HEIGHTS COMMUNITY CTR	2800 ST. CLAIR DR
7	EC080940	GLASSMANOR COMMUNITY CENTER PARK	MARCY AVENUE

<u>Map ID</u>	<u>CIP ID</u>	<u>DPWT - Roads and Bridges</u>	<u>Address</u>
8	FD664081	SUITLAND ROAD	ALLENTOWN ROAD TO SUITLAND PKWY
9	FD664191	WHEELER ROAD IMPROVEMENTS	WHEELER ROAD & ST. BARNABAS ROAD
10	FD669811	FORESTVILLE ROAD	ALLENTOWN RD TO PENNSYLVANIA AVENUE
11	FD669941	LIVINGSTON ROAD	VARIOUS LOCATIONS

THE PRINCE GEORGE'S COUNTY FY 2010-2015
PROPOSED CAPITAL IMPROVEMENT PROGRAM

Planning Area 76B

Henson Creek



★ Map ID

Detailed CIP Information on Adjacent Page

**PRINCE GEORGES COUNTY FY 2010-2015
PROPOSED CAPITAL IMPROVEMENT PROGRAM**

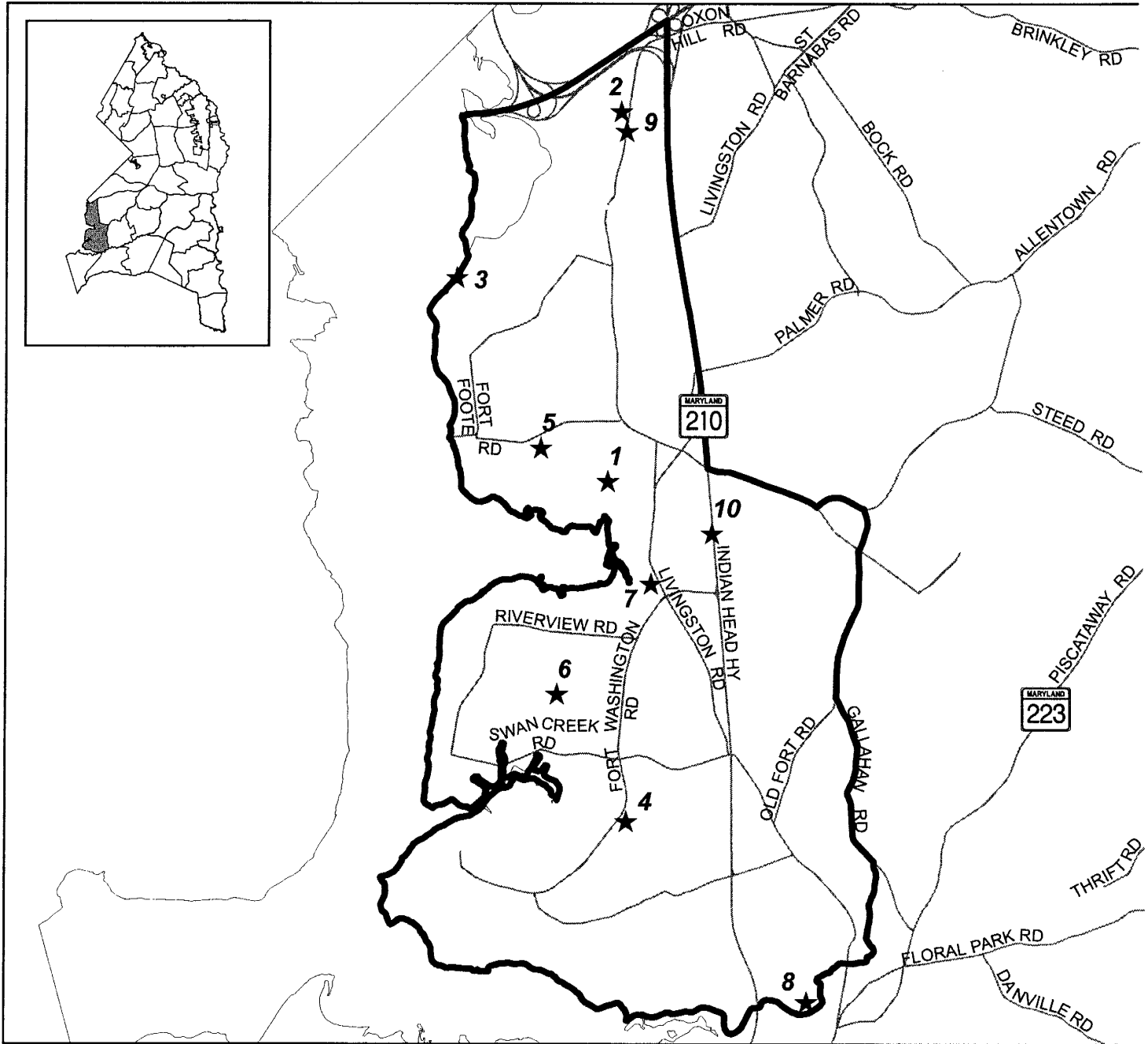
PLANNING AREA 76B – Henson Creek

<u>Map ID</u>	<u>CIP ID</u>	<u>Board of Education</u>	<u>Address</u>
1	AA770893	CROSSLAND HIGH AUDITORIUM	6901 TEMPLE HILL ROAD
2	AA779223	OXON HILL HIGH REPLACEMENT	6701 LEYTE DRIVE
<u>Map ID</u>	<u>CIP ID</u>	<u>MNCPPC - Park Development</u>	<u>Address</u>
3	EC080533	LYNNALAN ACRES RECREATION CENTER	PALMER ROAD
4	EC080943	K DELLA UNDERWOOD NEIGHBORHOOD PARK	GENOA DRIVE & LITTLE STONER DR.
5	EC080958	HENSON CREEK GOLF COURSE	TUCKER ROAD
6	EC080988	TUCKER ROAD COMMUNITY PARK	TUCKER ROAD & FERGUSON LANE
7	EC081027	TUCKER ROAD ICE SKATING CENTER	1770 TUCKER RD
8	EC081092	BOCK ROAD MAINTENANCE YARD	7401 BOCK ROAD
9	EC081113	SOUTHERN REGIONAL TECH/REC COMM. CTR.	OXON HILL AREA
10	EC081118	ALLENTOWN AQUATIC CENTER	7210 ALLENTOWN ROAD FORT WASHINGTON
11	EC081190	TUCKER ROAD COMMUNITY CENTER	1771 TUCKER RD
12	EC091112	AUTH VILLAGE NEIGHBORHOOD PARK	6111 BAXTER AVE CAMP SPRINGS
<u>Map ID</u>	<u>CIP ID</u>	<u>DPWT - Roads and Bridges</u>	<u>Address</u>
13	FD664061	FISHER ROAD	TEMPLE HILL ROAD TO BRINKLEY ROAD
14	FD664101	AUTH ROAD II	ALLENTOWN ROAD TO HENDERSON WAY
15	FD667005	BRIDGE REPLACEMENT - BOCK ROAD	HENSON CREEK
16	FD668112	BRIDGE REPLACEMENT - BRINKLEY ROAD	HENSON CREEK
17	FD669031	TEMPLE HILL & BRINKLEY RD INTERSECTION	TEMPLE HILL RD & BRINKLEY RD
<u>Map ID</u>	<u>CIP ID</u>	<u>Fire</u>	<u>Address</u>
18	LK510273	MORNINGSIDE FIRE/EMS STATION #27	MORNINGSIDE/SUITLAND AREA
19	LK510325	OXON HILL FIRE/EMS STATION CONSOLIDATION	7600 LIVINGSTON ROAD
20	LK510510	SOUTH COUNTY FIRE/EMS STATION	SOUTH OXON HILL AREA
21	LK510833	OXON HILL FIRE/EMS STATION #42	NORTH OXON HILL AREA

THE PRINCE GEORGE'S COUNTY FY 2010-2015
PROPOSED CAPITAL IMPROVEMENT PROGRAM

Planning Area 80

South Potomac Sector



★ Map ID

Detailed CIP Information on Adjacent Page

**PRINCE GEORGES COUNTY FY 2010-2015
PROPOSED CAPITAL IMPROVEMENT PROGRAM**

PLANNING AREA 80 – South Potomac

<u>Map ID</u>	<u>CIP ID</u>	<u>MNCPPC - Park Development</u>	<u>Address</u>
1	EC073392	HENSON CREEK STREAM VALLEY PARK	TEMPLE HILL RD TO POTOMAC RIVER
2	EC081001	OXON HILL MANOR	OXON HILL ROAD
3	EC081099	POTOMAC WATERFRONT COMMUNITY PARK	WATERSIDE COURT
4	EC081187	POTOMAC LANDING COMMUNITY CENTER	12500 FORT WASHINGTON RD
5	EC081191	INDIAN QUEEN COMMUNITY CENTER	9551 FORT FOOTE RD
6	EC081200	TANTALLON NORTH NEIGHBORHOOD PARK	11951 AUTUMNWOOD LN
7	EC081238	HARMONY HALL COMMUNITY CENTER	10701 LIVINGSTON RD
8	EC090553	PISCATAWAY CREEK STREAM VALLEY PARK	FLORAL PARK ROAD

<u>Map ID</u>	<u>CIP ID</u>	<u>DPWT - Roads and Bridges</u>	<u>Address</u>
9	FD666681	OXON HILL ROAD	MD ROUTE 210 TO BALD EAGLE RD

<u>Map ID</u>	<u>CIP ID</u>	<u>Police - Police Stations</u>	<u>Address</u>
10	KJ500853	DISTRICT VII STATION	RT 210 COORIDOR