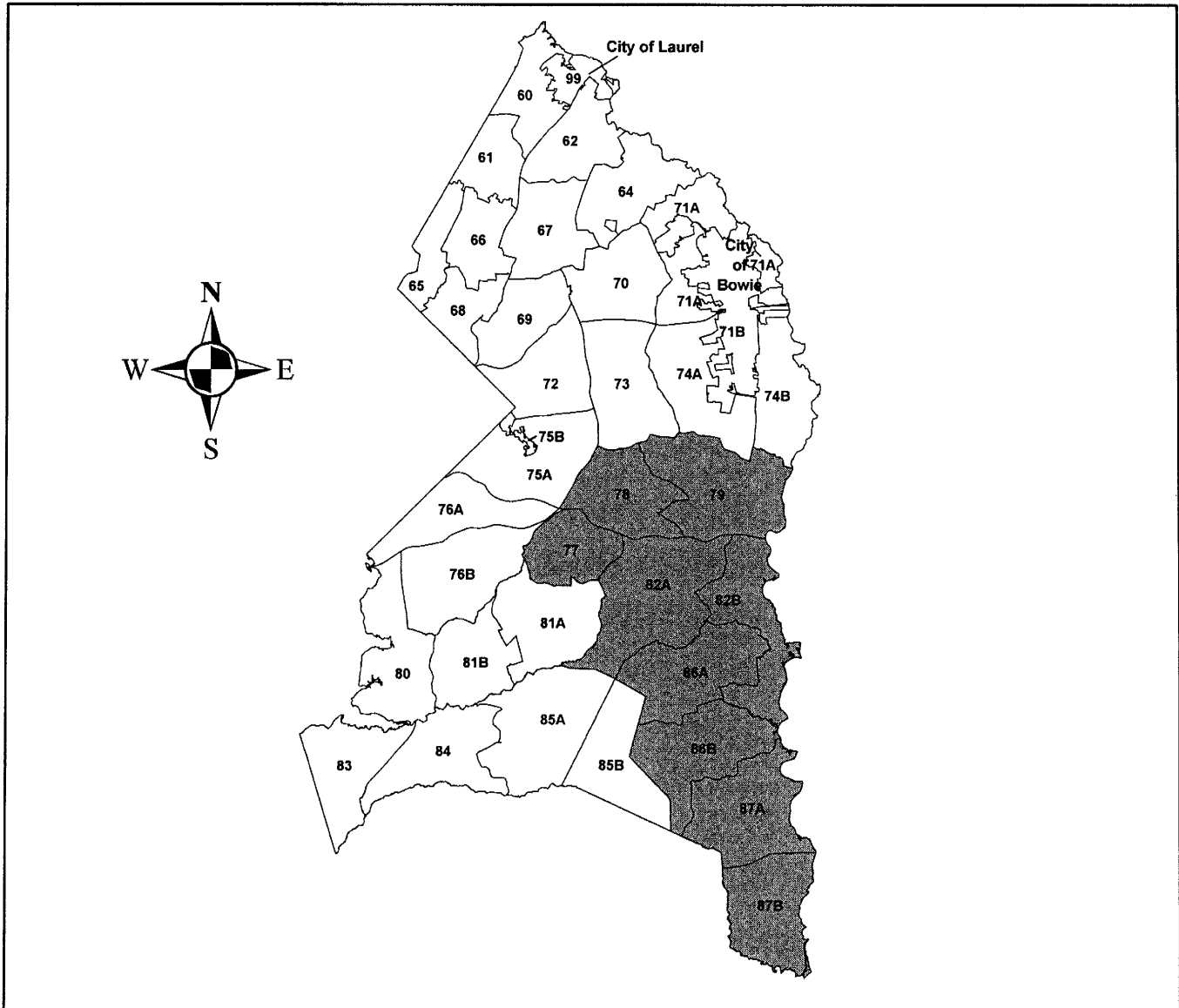


**THE PRINCE GEORGE'S COUNTY FY 2010-2015  
PROPOSED CAPITAL IMPROVEMENT PROGRAM**

**SUBREGION VI - PLANNING AREAS 77, 78, 79, 82A, 82B, 86A, 86B, 87A AND 87B**

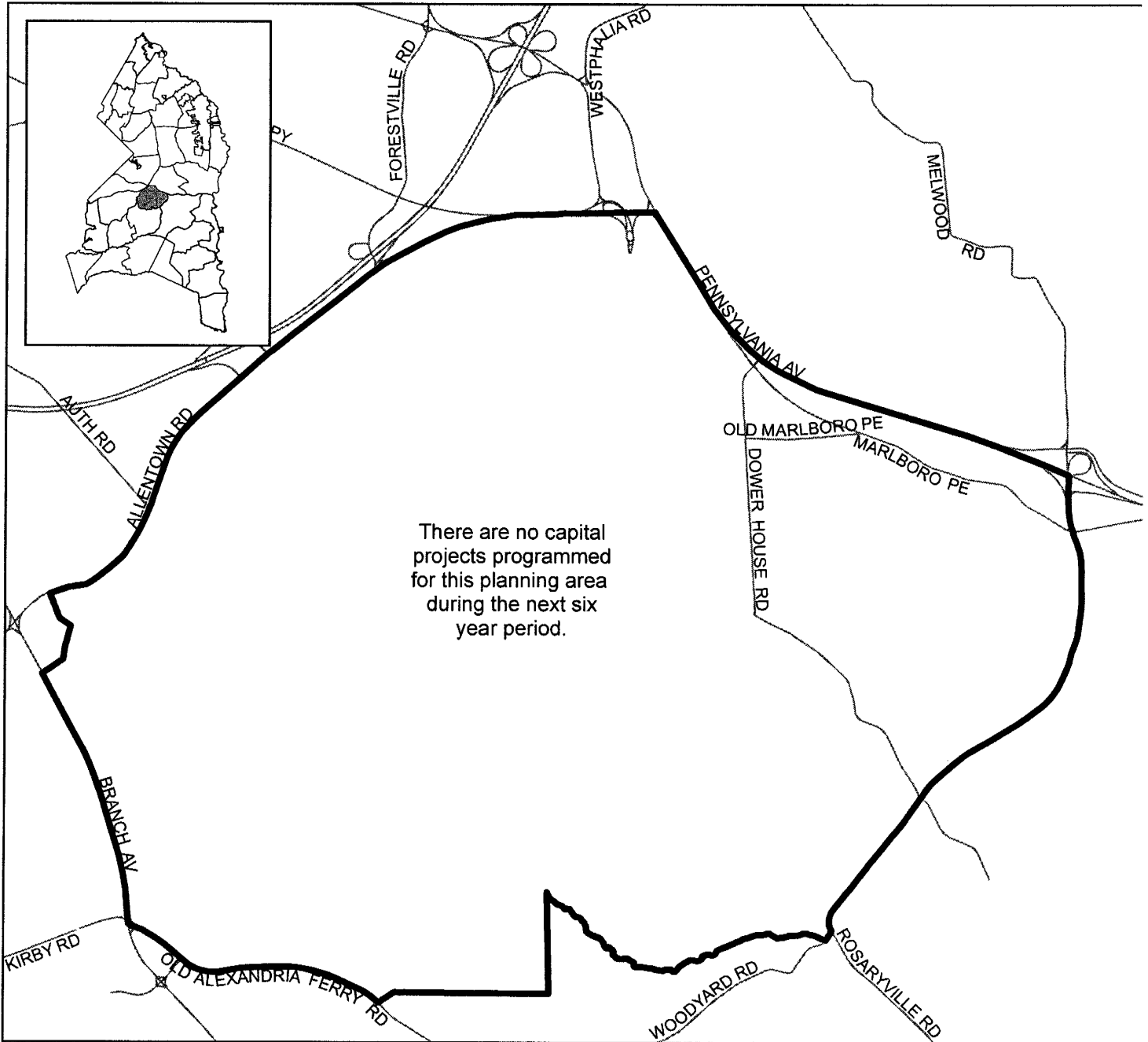
Subregion VI is located in the southeastern corner of Prince George's County as shown on the map below. It includes nine planning areas: 77 - Melwood; 78 - Westphalia; 79 - Upper Marlboro; 82A - Rosaryville; 82B - Mount Calvert, Nottingham; 86A - Croom, Naylor; 86B - Baden; 87A - Westwood and 87B - Aquasco.



THE PRINCE GEORGE'S COUNTY FY 2010-2015  
PROPOSED CAPITAL IMPROVEMENT PROGRAM

# Planning Area 77

Melwood



★ Map ID  
Detailed CIP Information on Adjacent Page

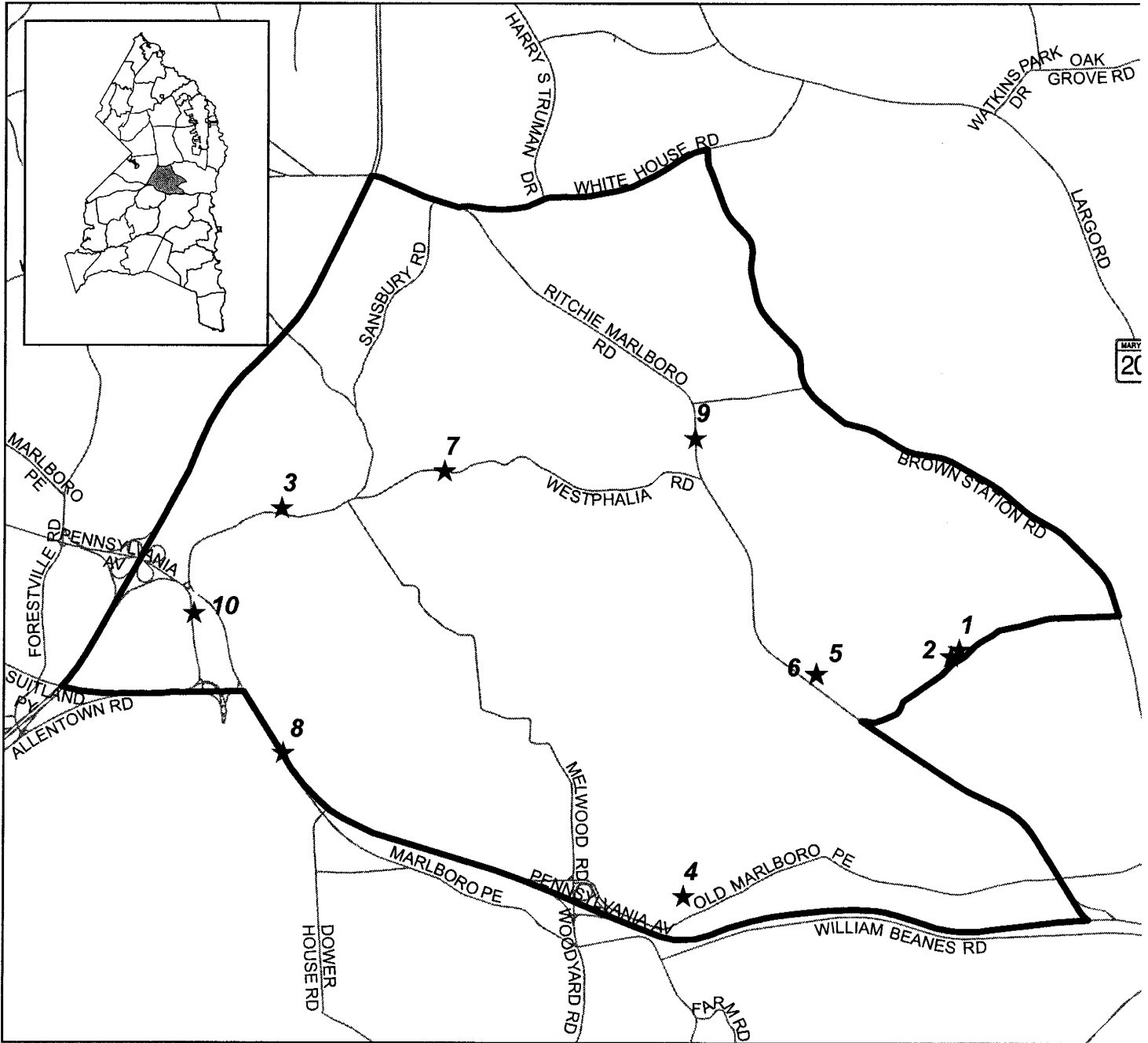
**PRINCE GEORGE'S COUNTY FY 2010-2015  
PROPOSED CAPITAL IMPROVEMENT PROGRAM**

**There are no capital projects  
programmed for this planning  
area during the next six year period.**

THE PRINCE GEORGE'S COUNTY FY 2010-2015  
PROPOSED CAPITAL IMPROVEMENT PROGRAM

# Planning Area 78

Westphalia & Vicinity



★ Map ID

Detailed CIP Information on Adjacent Page

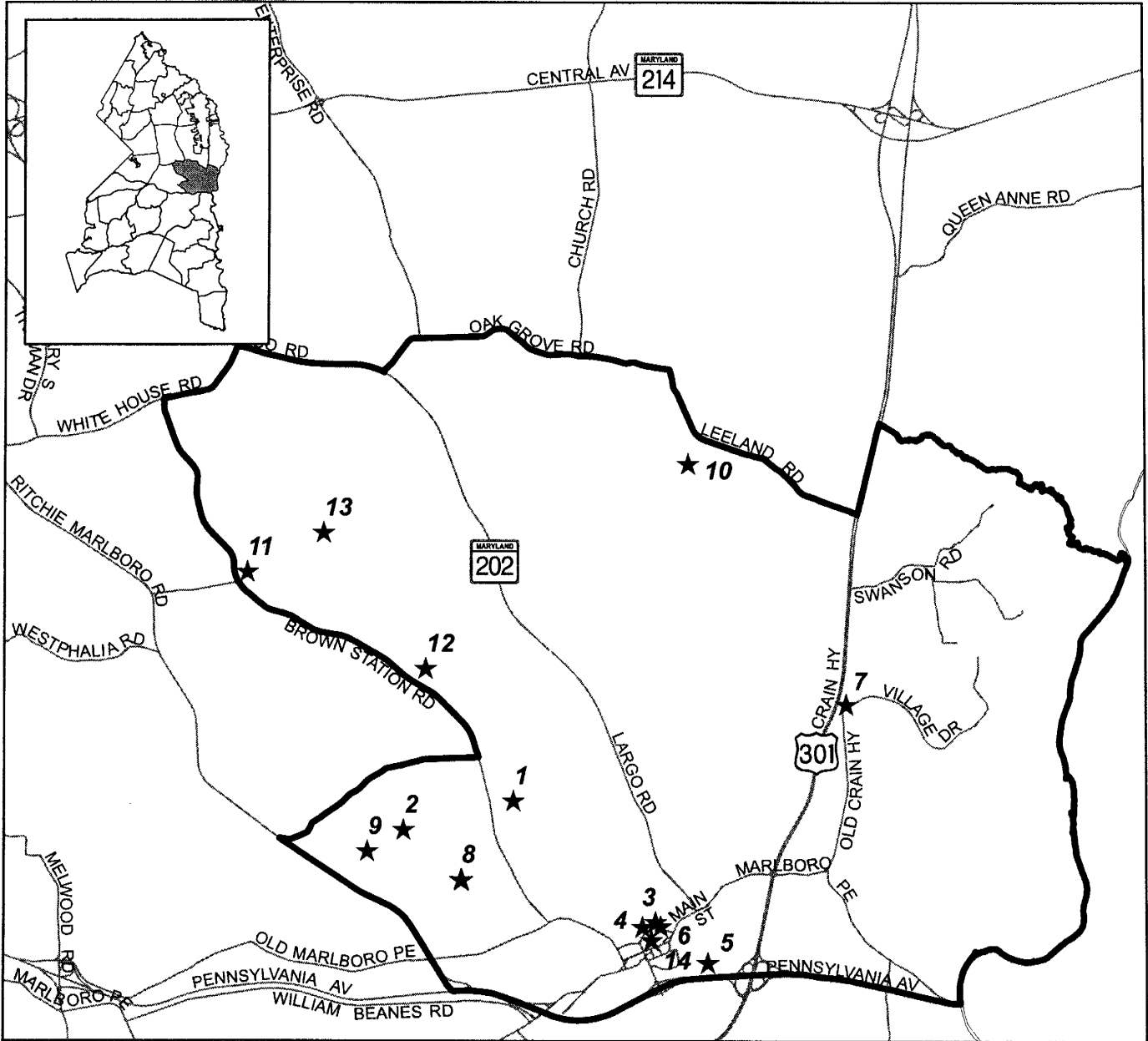
**PRINCE GEORGES COUNTY FY 2010-2015  
PROPOSED CAPITAL IMPROVEMENT PROGRAM**

**PLANNING AREA 78 – Westphalia & Vicinity**

<u>Map ID</u>	<u>CIP ID</u>	<u>Board of Education</u>	<u>Address</u>
1	AA774713	PLANNING SUBREGION VI ELEMENTARY SCHOOL	12650 BROOKE LANE
2	AA775593	DR HENRY A WISE JR HIGH SCHOOL	12650 BROOKE LANE
<u>Map ID</u>	<u>CIP ID</u>	<u>MNCPPC - Park Development</u>	<u>Address</u>
3	EC060840	WESTPHALIA NEIGHBORHOOD PARK	WESTPHALIA ROAD
4	EC060862	MELLWOOD PARK NEIGHBORHOOD PARK	OLD MARLBORO PIKE AND ROBLEE DR.
5	EC061185	LITTLE WASHINGTON NEIGHBORHOOD PARK	2407 SANBURY RD
6	EC061216	RANDALL MAINTENANCE FACILITY	4200 RITCHIE MARLBORO RD
<u>Map ID</u>	<u>CIP ID</u>	<u>DPWT - Roads and Bridges</u>	<u>Address</u>
7	FD660011	WESTPHALIA ROADWAY IMPROVEMENTS	VARIOUS LOCATIONS
8	FD666951	MD 4 (PENNSYLVANIA AVENUE)	SUITLAND PKY & DOWER HOUSE RD
9	FD667015	BRIDGE REPLACEMENT - RITCHIE MARLBORO RO	OVER CABIN BRANCH
<u>Map ID</u>	<u>CIP ID</u>	<u>Fire</u>	<u>Address</u>
10	LK510230	FORESTVILLE FIRE/EMS STATION #23	FORESTVILLE/MELWOOD AREAS

THE PRINCE GEORGE'S COUNTY FY 2010-2015  
PROPOSED CAPITAL IMPROVEMENT PROGRAM

**Planning Area 79**  
Upper Marlboro & Vicinity



★ Map ID

Detailed CIP Information on Adjacent Page

**PRINCE GEORGES COUNTY FY 20109-2015  
PROPOSED CAPITAL IMPROVEMENT PROGRAM**

**PLANNING AREA 79 – Upper Marlboro & Vicinity**

<u>Map ID</u>	<u>CIP ID</u>	<u>MNCPPC - Park Development</u>	<u>Address</u>
1	EC060978	VILLAGES OF MARLBOROUGH TRAIL	BROWN STATION ROAD
2	EC061055	CHESAPEAKE RAILROAD TRAIL	WESTERN BRANCH
3	EC065396	DARNALL'S CHANCE (BUCK HOUSE)	GOV. ODEN BOWIE DRIVE
4	EC091221	SCHOOL HOUSE POND CONSERVATION AREA	14100 GOVERNOR ODEN BOWIE DR
5	EC091240	UPPER MARLBORO COMMUNITY CENTER	5400 MARLBORO RACE TRACK RD
6	EC091243	DARNALL'S CHANCE HISTORIC SITE	14800 GOVERNOR ODEN BOWIE DR

<u>Map ID</u>	<u>CIP ID</u>	<u>DPW&amp;T</u>	<u>Address</u>
7	FV662165	MARLBORO MEADOWS SYSTEM	CRAIN HIGHWAY

<u>Map ID</u>	<u>CIP ID</u>	<u>Corrections</u>	<u>Address</u>
8A	JT561573	DETENTION CENTER RENOVATIONS	13400 DILLE DRIVE
8B	JT561773	DETENTION CENTER IMPROVEMENTS II	13400 DILLE DRIVE
8C	JT561673	HOUSING UNITS EXPANSION	13400 DILLE DRIVE
8D	JT561973	KITCHEN FACILITY REPLACEMENT	13400 DILLE DRIVE
8E	JT561873	WORK RELEASE DETOX CENTER	13400 DILLE DRIVE

<u>Map ID</u>	<u>CIP ID</u>	<u>Fire</u>	<u>Address</u>
9	LK510203	MARLBORO FIRE/EMS STATION #20	UPPER MARLBORO AREA
10	LK510423	BEECH TREE FIRE/EMS STATION	LEELAND ROAD

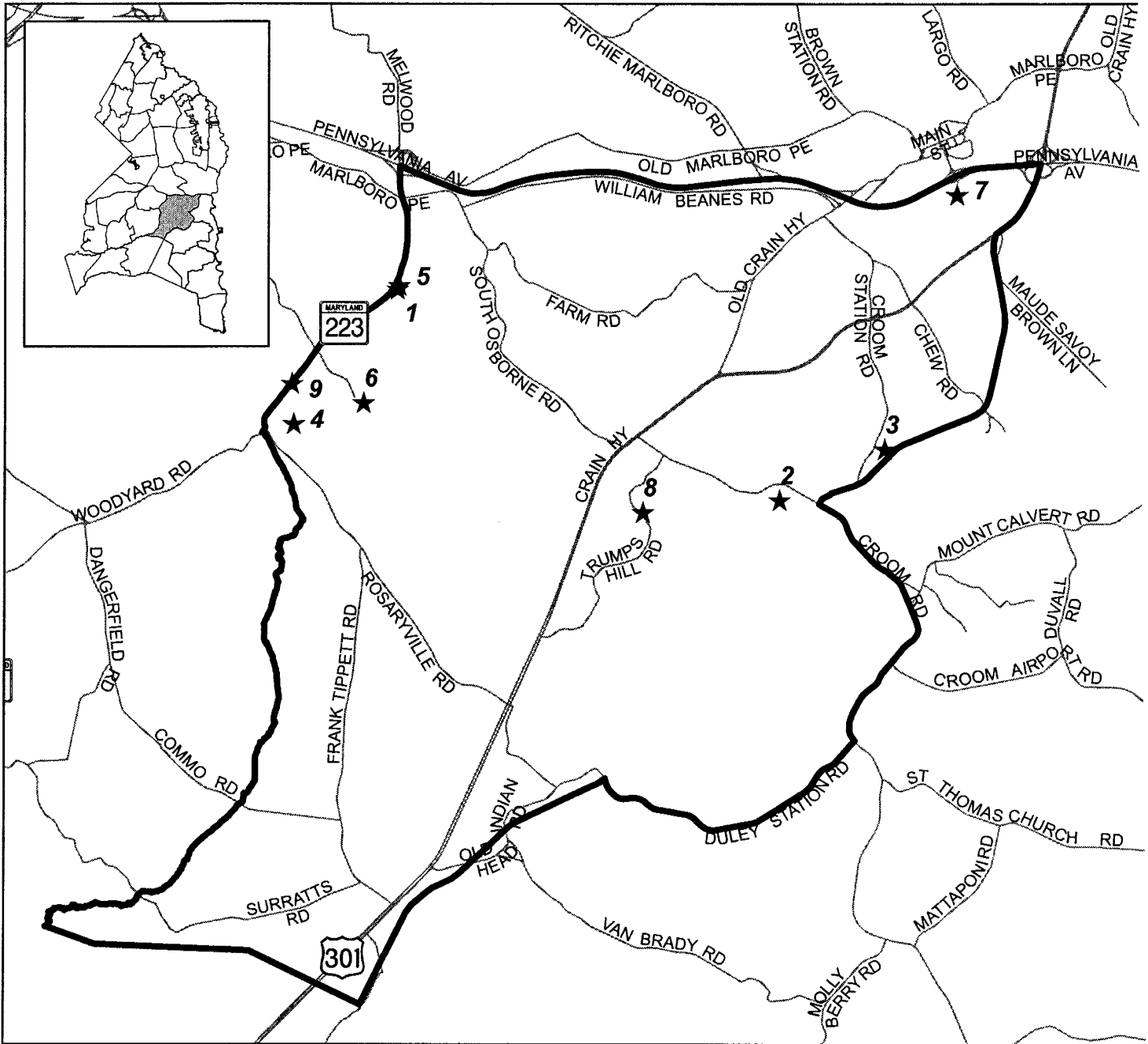
<u>Map ID</u>	<u>CIP ID</u>	<u>Environmental Resources</u>	<u>Address</u>
11	NX540013	ANIMAL MANAGEMENT FACILITY	BROWN STATION ROAD
12	NX541113	BROWN STATION LANDFILL CONSTRUCTION	BROWN STATION ROAD
13	NX541123	BROWN STATION LANDFILL BUFFER ZONE	3500 BROWN STATION ROAD

<u>Map ID</u>	<u>CIP ID</u>	<u>Central Services</u>	<u>Address</u>
14	SQ300273	DUVALL WING REBUILD	MAIN STREET

THE PRINCE GEORGE'S COUNTY FY 2010-2015  
PROPOSED CAPITAL IMPROVEMENT PROGRAM

# Planning Area 82A

Rosaryville



★ Map ID

Detailed CIP Information on Adjacent Page

**PRINCE GEORGES COUNTY FY 2010-2015  
PROPOSED CAPITAL IMPROVEMENT PROGRAM**

**PLANNING AREA 82A – Rosaryville**

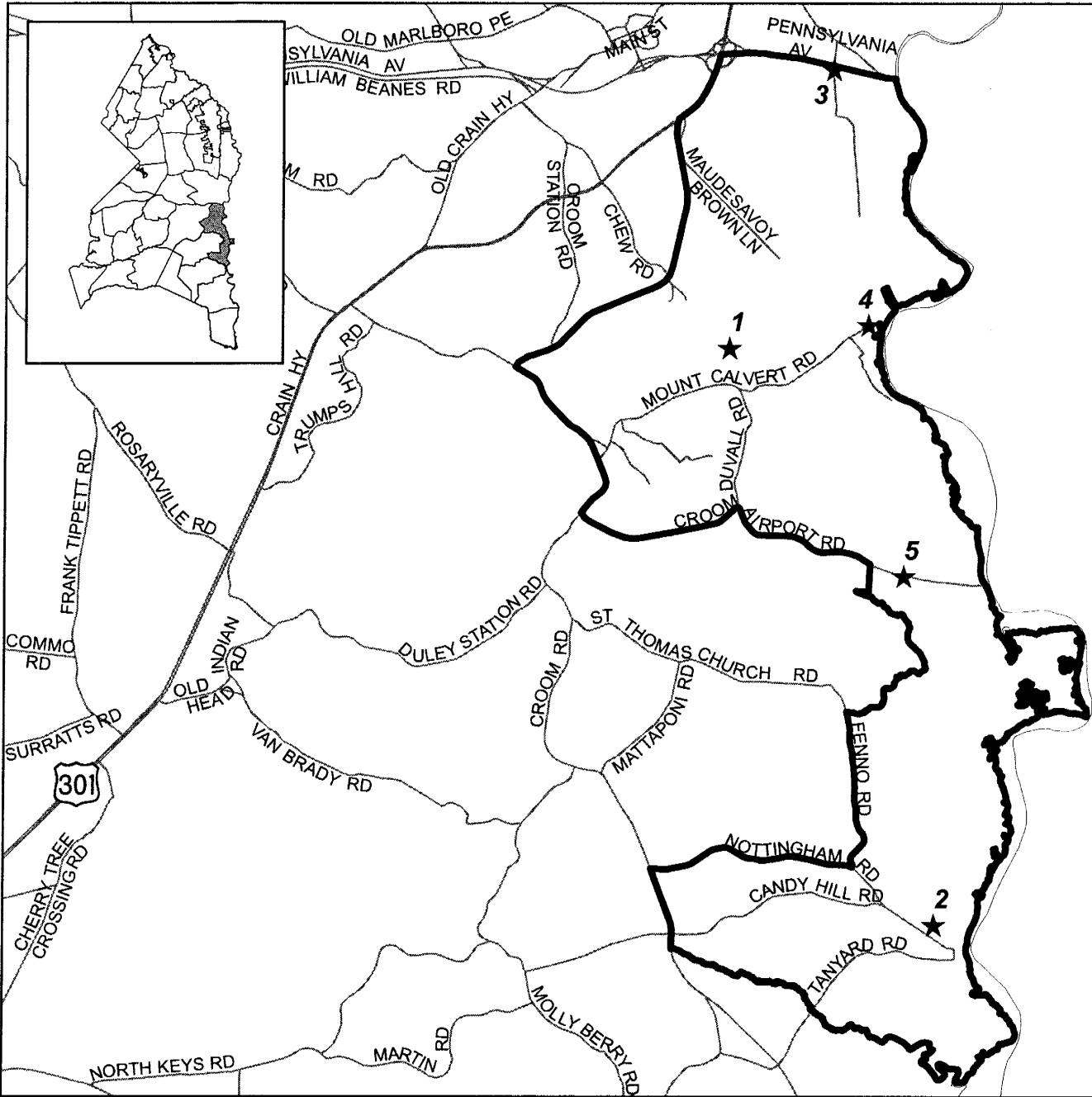
<u>Map ID</u>	<u>CIP ID</u>	<u>MNCPPC - Park Development</u>	<u>Address</u>
1	EC090820	MELWOOD POND - RENOVATION	WOODYARD ROAD AT JOHENSU DRIVE
2	EC090861	MARLTON COMMUNITY PARK	CROOM ROAD
3	EC090904	GRIFFITH POND (CROOM ROAD POND)	CROOM STATION ROAD
4	EC091223	WOODYARD HISTORIC SITE	WOODYARD CI
5	EC091242	MELLWOOD POND NEIGHBORHOOD PARK	6500 BLOCK WOODYARD RD
6	EC091260	MELLWOOD HILLS COMMUNITY PARK	7600 BLK DOWER HOUSE RD
7	EC490483	PRINCE GEORGE'S EQUESTRIAN CENTER	14900 PENNSYLVANIA AVENUE

<u>Map ID</u>	<u>CIP ID</u>	<u>DPWT - Roads and Bridges</u>	<u>Address</u>
8	FD664001	TRUMPS HILL ROAD	CHARLES BRANCH TO N. MARLTON AVENUE
9	FD669451	MD 223 WIDENING	ROSARYVILLE RD TO DOWER HOUSE RD

THE PRINCE GEORGE'S COUNTY FY 2010-2015  
PROPOSED CAPITAL IMPROVEMENT PROGRAM

**Planning Area 82B**  
Mount Calvert - Nottingham



★ Map ID

Detailed CIP Information on Adjacent Page

**PRINCE GEORGES COUNTY FY 2010-2015  
PROPOSED CAPITAL IMPROVEMENT PROGRAM**

**PLANNING AREA 82B – Mount Calvert - Nottingham**

<u>Map ID</u>	<u>CIP ID</u>	<u>MNCPPC - Park Acquisition</u>	<u>Address</u>
1	EB090385	RURAL LEGACY RESERVE FUND	PATUXENT RIVER WATERSHED

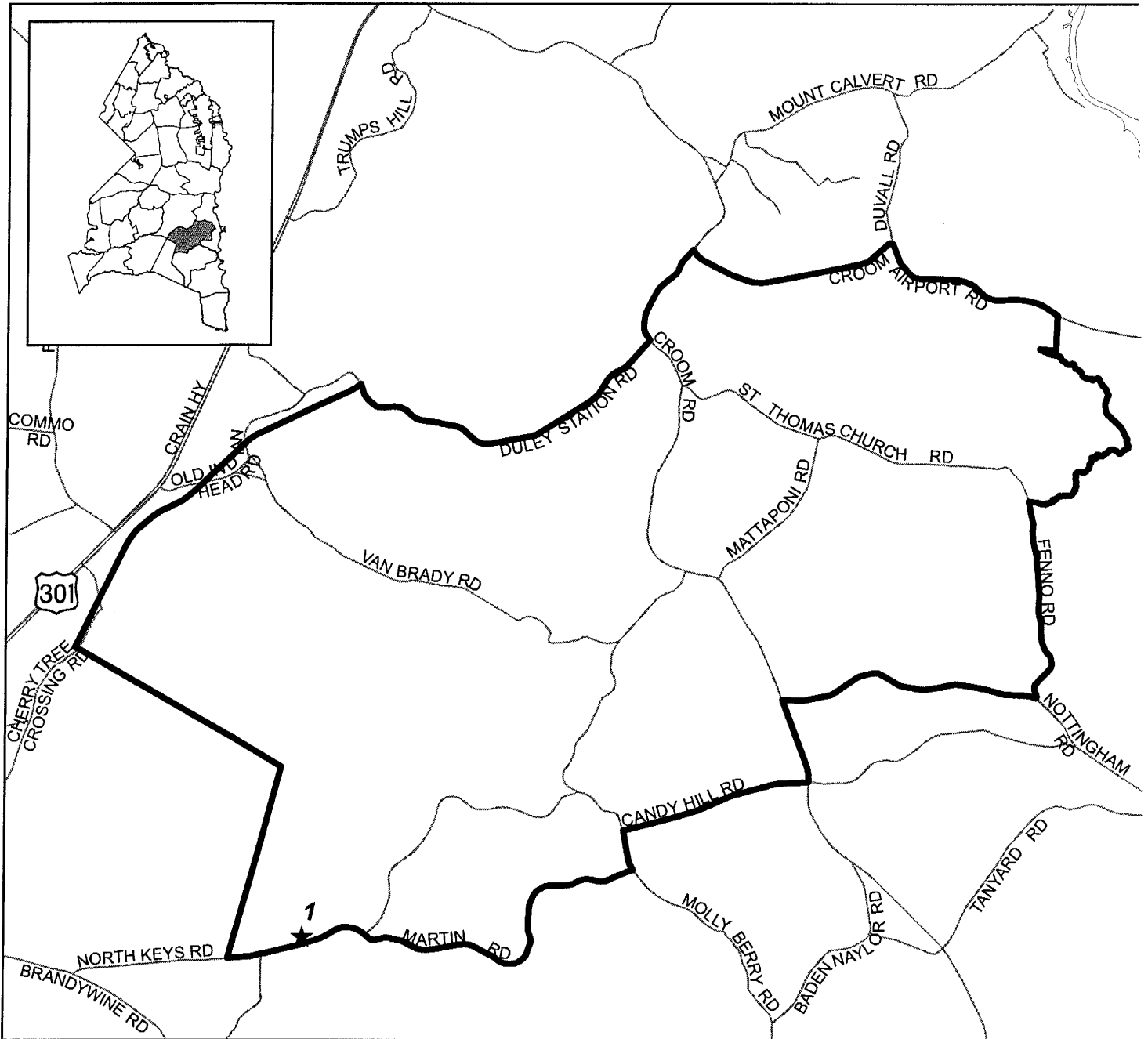
  

<u>Map ID</u>	<u>CIP ID</u>	<u>MNCPPC - Park Development</u>	<u>Address</u>
2	EC090510	NOTTINGHAM SCHOOL	17410 NOTTINGHAM ROAD
3	EC090901	BILLINGSLEY HISTORIC SITE	ROUTE 4 & GREEN LANDING ROAD
4	EC091000	MT. CALVERT MANSION	MT. CALVERT ROAD
5	EC091178	PATUXENT RIVER PARK	16000 CROOM AIRPORT RD

THE PRINCE GEORGE'S COUNTY FY 2010-2015  
PROPOSED CAPITAL IMPROVEMENT PROGRAM

# Planning Area 86A

Croom - Naylor



★ Map ID

Detailed CIP Information on Adjacent Page

**PRINCE GEORGES COUNTY FY 2010-2015  
PROPOSED CAPITAL IMPROVEMENT PROGRAM**

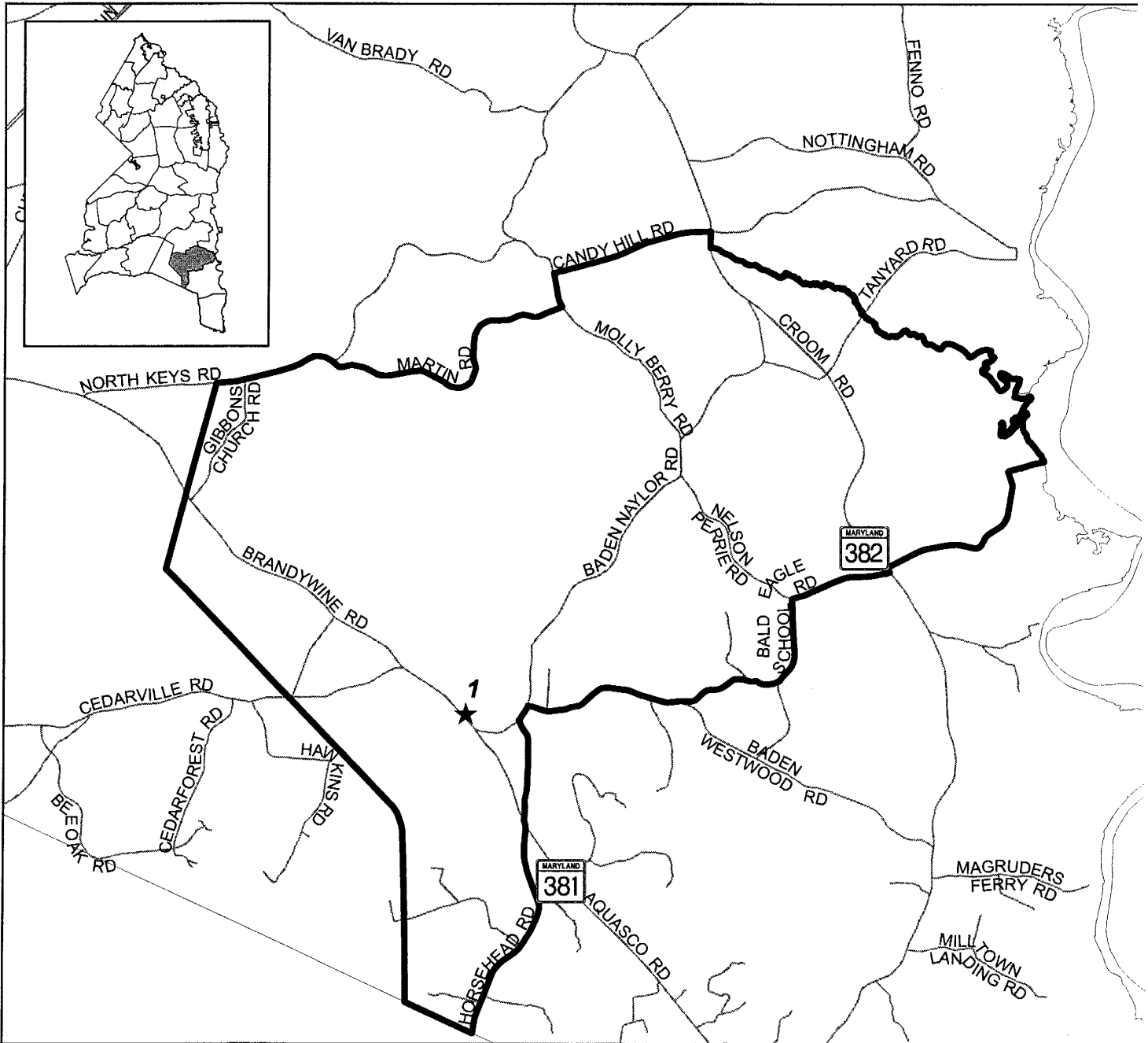
**PLANNING AREA 86A – Croom - Naylor**

<u>Map ID</u>	<u>CIP ID</u>	<u>MNCPPC - Park Development</u>	<u>Address</u>
1	EC091003	BRANDYWINE-NORTH KEYS NEIGH. PARK	NORTH KEYS ROAD

THE PRINCE GEORGE'S COUNTY FY 2010-2015  
PROPOSED CAPITAL IMPROVEMENT PROGRAM

# Planning Area 86B

Baden Area



★ Map ID

Detailed CIP Information on Adjacent Page

**PRINCE GEORGES COUNTY FY 2010-2015  
PROPOSED CAPITAL IMPROVEMENT PROGRAM**

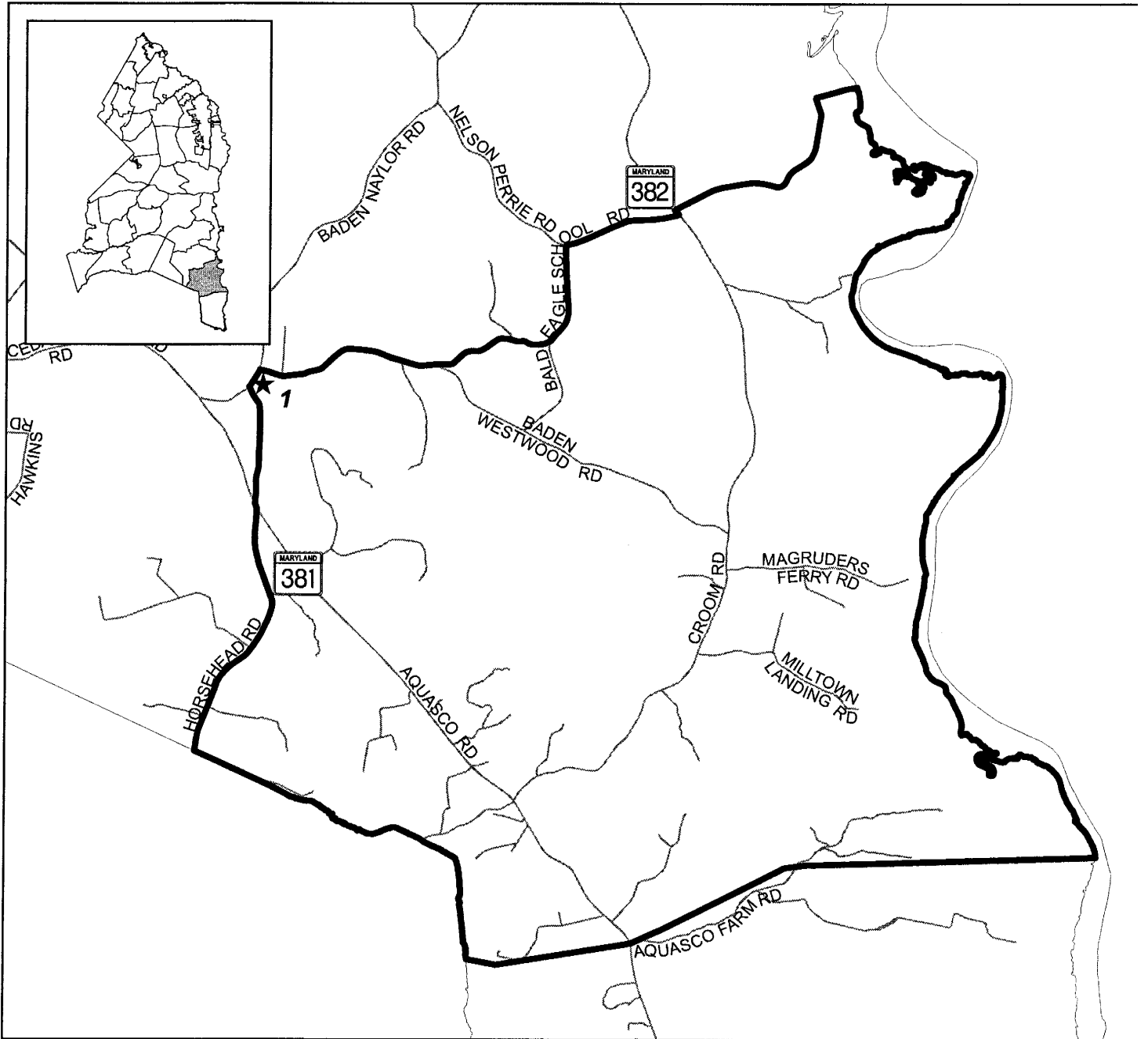
**PLANNING AREA 86B – Croom - Naylor**

<u>Map ID</u>	<u>CIP ID</u>	<u>Fire</u>	<u>Address</u>
1	LK510420	BADEN FIRE/EMS STATION # 36	6608 BRANDYWINE ROAD

THE PRINCE GEORGE'S COUNTY FY 2010-2015  
PROPOSED CAPITAL IMPROVEMENT PROGRAM

# Planning Area 87A

Westwood Area



★ Map ID

Detailed CIP Information on Adjacent Page

**PRINCE GEORGES COUNTY FY 2010-2015  
PROPOSED CAPITAL IMPROVEMENT PROGRAM**

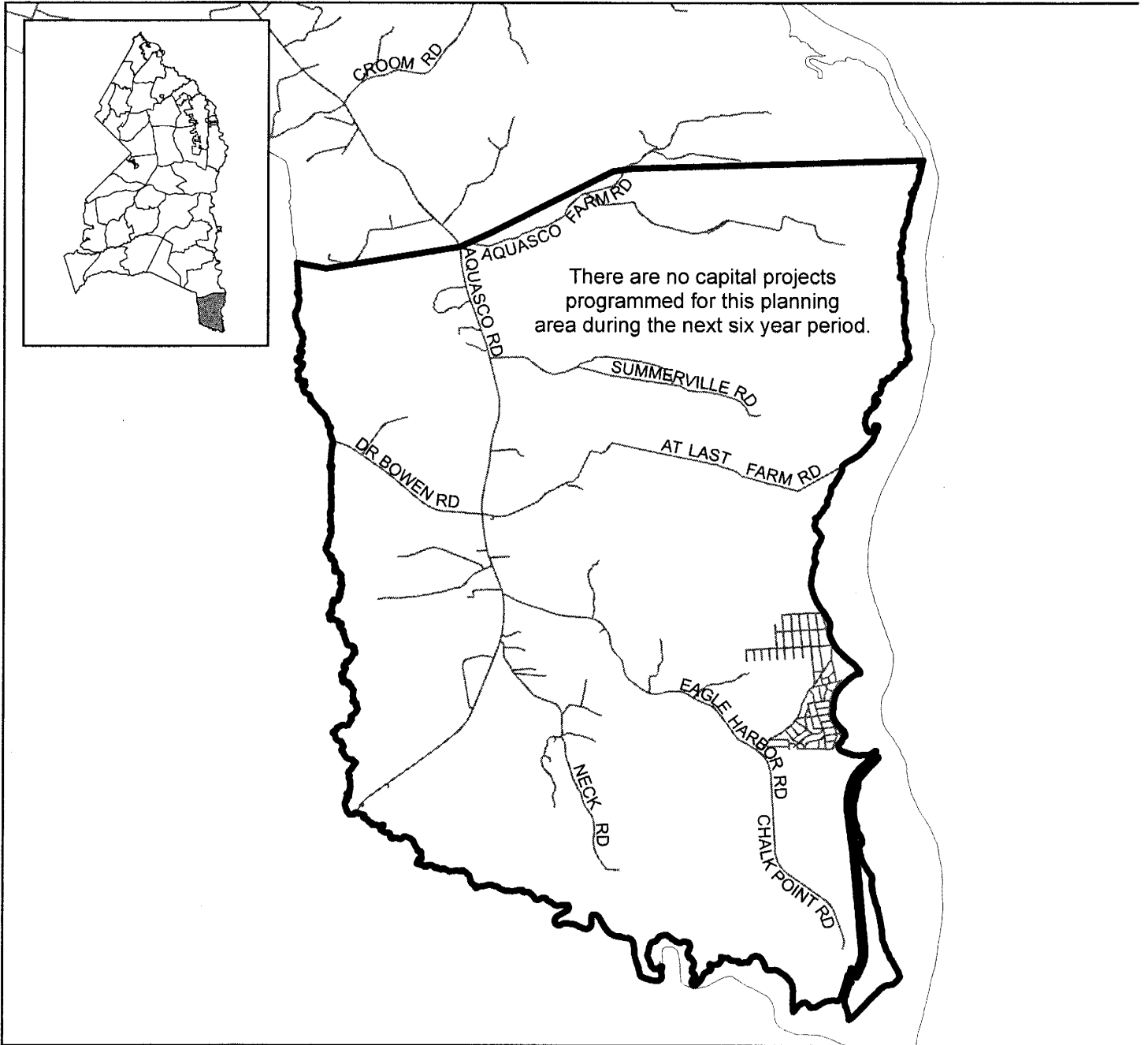
**PLANNING AREA 87A – Westwood Area**

<u>Map ID</u>	<u>CIP ID</u>	<u>MNCPPC - Park Development</u>	<u>Address</u>
1	EC091166	BADEN COMMUNITY CENTER	13601 BADEN WESTWOD RD

THE PRINCE GEORGE'S COUNTY FY 2010-2015  
PROPOSED CAPITAL IMPROVEMENT PROGRAM

# Planning Area 87B

Aquasco



★ Map ID

Detailed CIP Information on Adjacent Page

**PRINCE GEORGE'S COUNTY FY 2010-2015  
PROPOSED CAPITAL IMPROVEMENT PROGRAM**

**There are no capital projects  
programmed for this planning  
area during the next six year period.**