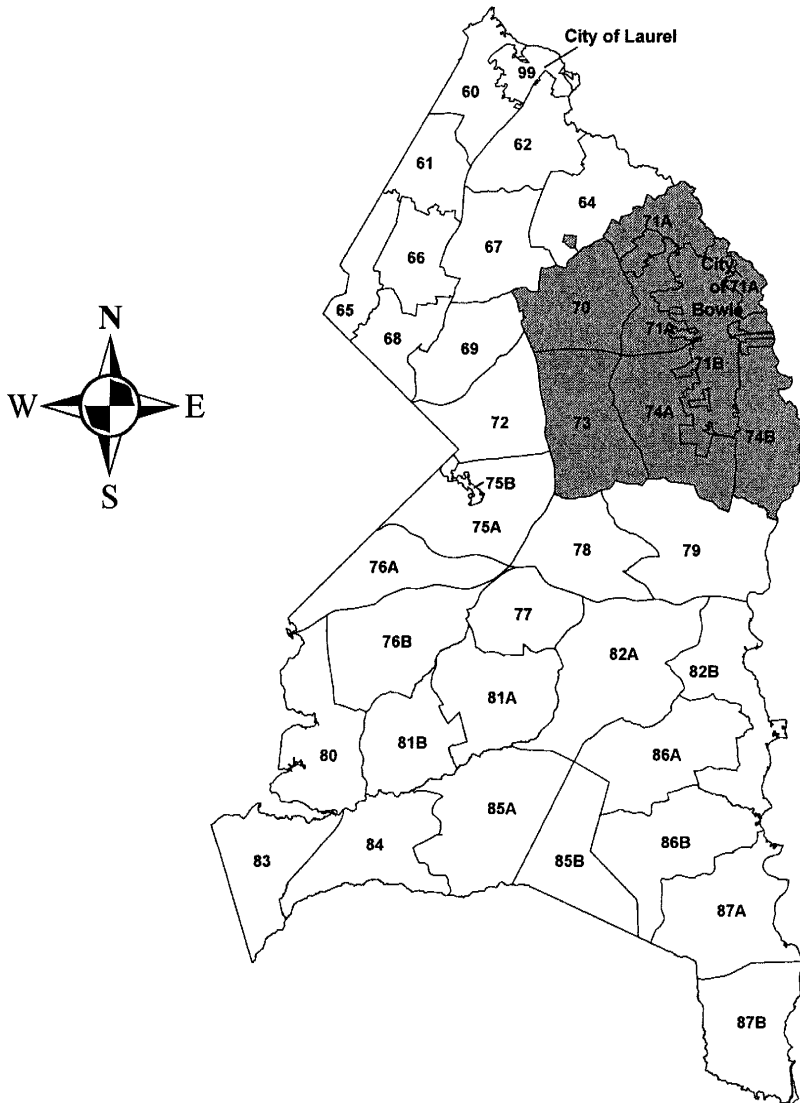


**THE PRINCE GEORGE'S COUNTY FY 2010-2015
PROPOSED CAPITAL IMPROVEMENT PROGRAM**

SUBREGION III - PLANNING AREAS 70, 71A, 71B, 73, 74A AND 74B

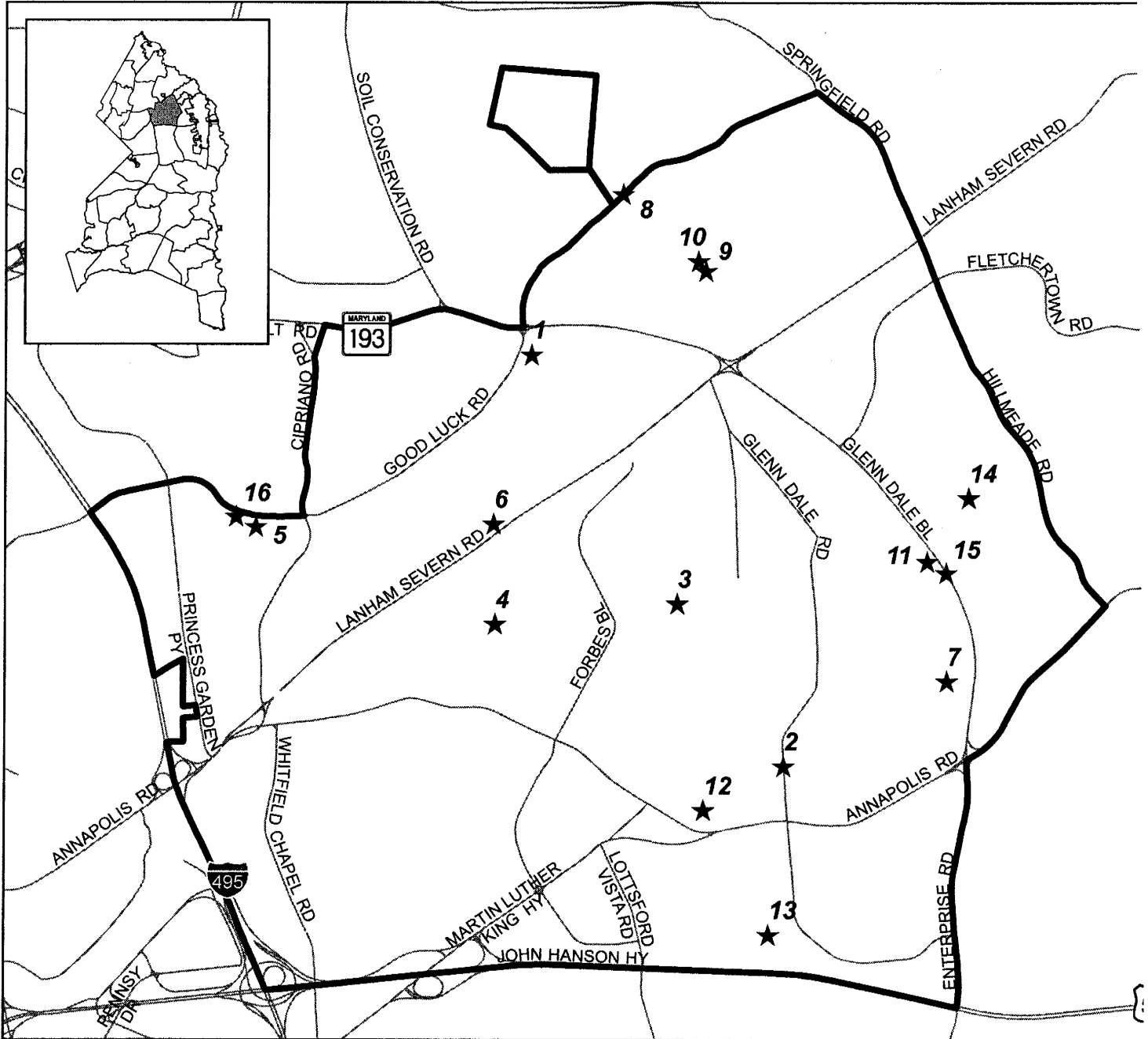
Subregion III is located in the north central part of Prince George's County as shown on the map below. It is comprised of the following Planning Areas: 70 - Glenn Dale, Seabrook; 71A - Bowie; 71B - City of Bowie; 73 - Largo-Lottsford; 74A - Mitchellville; and 74B - Collington. For planning purposes the subregion has been divided into three groups of Planning Areas.



THE PRINCE GEORGE'S COUNTY FY 2010-2015
PROPOSED CAPITAL IMPROVEMENT PROGRAM

Planning Area 70

Glenn Dale, Seabrook, Lanham & Vicinity



★ Map ID

Detailed CIP Information on Adjacent Page

**PRINCE GEORGES COUNTY FY 2010-2015
PROPOSED CAPITAL IMPROVEMENT PROGRAM**

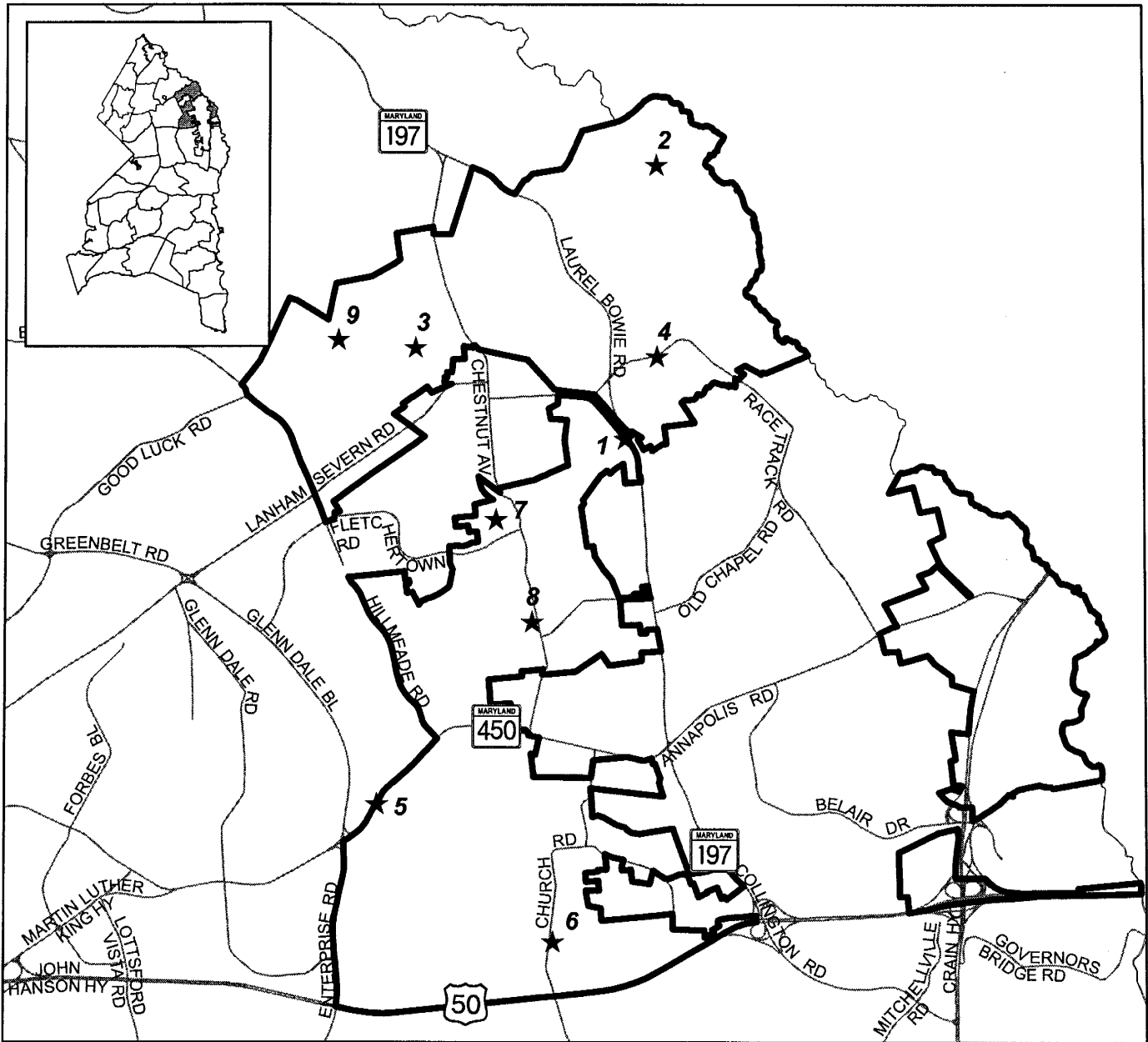
PLANNING AREA 70 – Glendale, Seabrook, Lanham & Vicinity

<u>Map ID</u>	<u>CIP ID</u>	<u>Board of Education</u>	<u>Address</u>
1	AA779073	HIGH SCHOOL CLASSROOM ADDITION @ DUVAL	9880 GOOD LUCK ROAD
<u>Map ID</u>	<u>CIP ID</u>	<u>MNCPPC - Park Development</u>	<u>Address</u>
2	EC001088	GLENN DALE HOSPITAL RECREATION	5200 GLENN DALE ROAD
3	EC031006	LINCOLN VISTA NEIGHBORHOOD PARK	RIDGE STREET
4	EC031052	THOMAS SEABROOK NEIGHBORHOOD PARK	9530 WORRELL AVENUE
5	EC031241	GOOD LUCK COMMUNITY CENTER PARK	8601 GOOD LUCK RD
6	EC040939	GAYWOOD NEIGHBORHOOD PARK	98TH AVENUE & LANHAM SEVERN ROAD
7	EC041022	MARIETTA MANOR	5700 BELL STATION ROAD
8	EC041125	PRINCE GEORGE'S SPORTS CENTER	10400 GOOD LUCK ROAD
9	EC041177	DORSEY CHAPEL HISTORIC SITE	10704 BROOKLAND RD
10	EC041214	BROOKLAND NEIGHBORHOOD PARK	7601 NORTHERN AV
11	EC041237	GLENN DALE COMMUNITY CENTER PARK	11901 GLENN DALE BL
12	EC051129	FOLLY BRANCH STREAM VALLEY PARK	ROUTE 450 GLENN DALE
13	EC060809	GLENN DALE ESTATES NEIGHBORHOOD PARK	GLENN DALE ROAD
14	EC061239	DAISY LANE NEIGHBORHOOD PARK	1220 DAISY LN
<u>Map ID</u>	<u>CIP ID</u>	<u>Police - Police Stations</u>	<u>Address</u>
15	KJ500543	DISTRICT VIII STATION	11900 GLENN DALE BL
<u>Map ID</u>	<u>CIP ID</u>	<u>Fire</u>	<u>Address</u>
16	LK510481	WEST LANHAM HILLS FIRE/EMS STATION #48	8501 GOOD LUCK ROAD

THE PRINCE GEORGE'S COUNTY FY 2010-2015
PROPOSED CAPITAL IMPROVEMENT PROGRAM

Planning Area 71A

Bowie & Vicinity



★ Map ID

Detailed CIP Information on Adjacent Page

**PRINCE GEORGES COUNTY FY 2010-2015
PROPOSED CAPITAL IMPROVEMENT PROGRAM**

PLANNING AREA 71A – Bowie Vicinity

<u>Map ID</u>	<u>CIP ID</u>	<u>MNCPPC - Park Development</u>	<u>Address</u>
1	EC000930	WB&A TRAIL	ROUTE 197
2	EC040873	FRAN UHLER NATURE AREA	LEMON'S BRIDGE ROAD
3	EC040878	SANDY HILL SPECIAL AREA	DUCKETTOWN ROAD
4	EC041094	HORSEPEN BRANCH PUMPING STATION	RACE TRACK ROAD
5	EC061153	FAIRWOOD COMMUNITY PARK	FAIRWOOD PKWY & ANNAPOLIS ROAD
6	EC061173	FAIRWOOD EAST COMMUNITY PARK	4300 BLK CHURCH RD

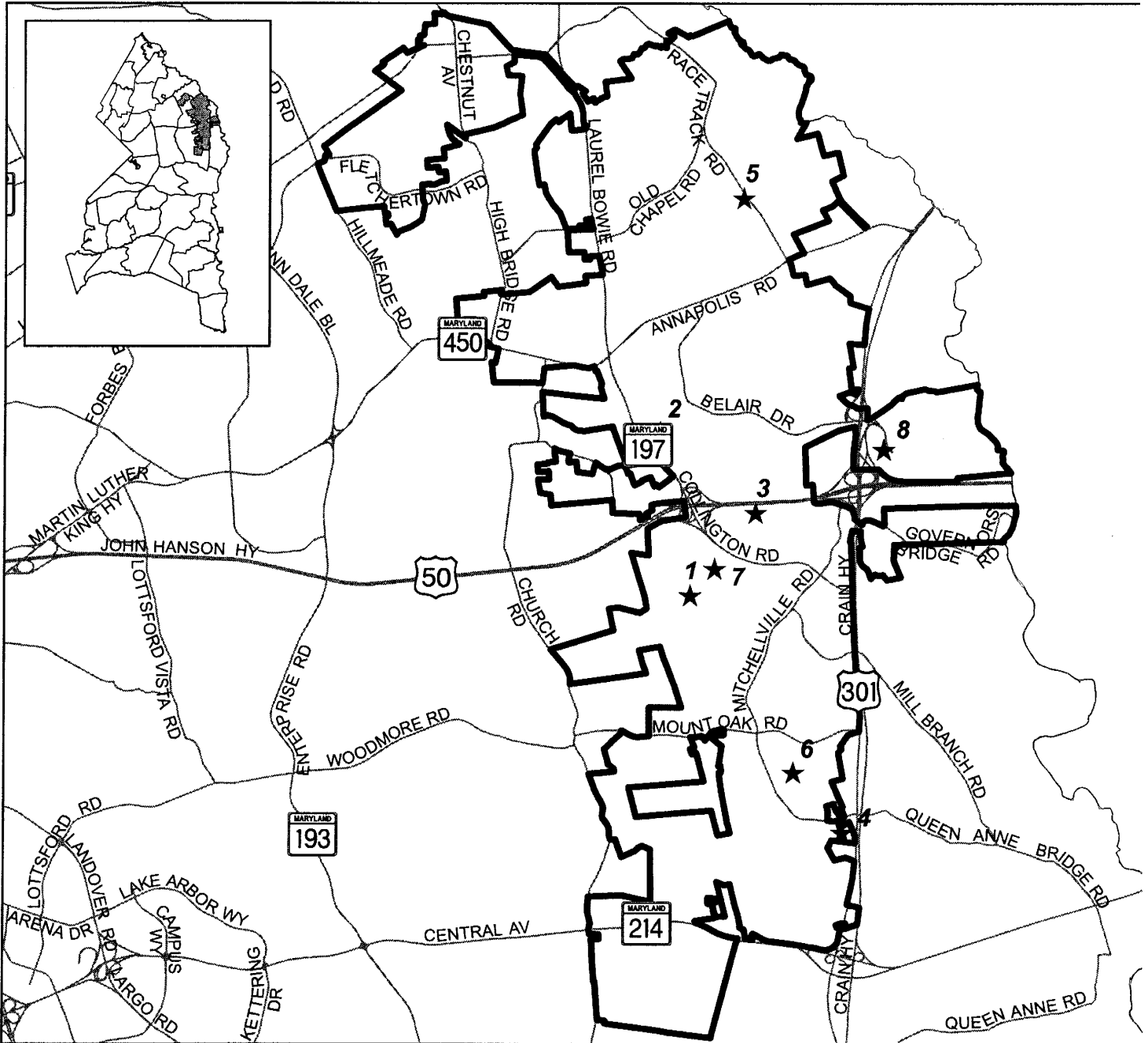
<u>Map ID</u>	<u>CIP ID</u>	<u>DPWT - Roads and Bridges</u>	<u>Address</u>
7	FD668182	BRIDGE REPLACEMENT - CHESTNUT AVENUE	OVER NEW STOP BRANCH
8	FD669851	HIGH BRIDGE ROAD	MD 450 TO FLETCHERTOWN ROAD

<u>Map ID</u>	<u>CIP ID</u>	<u>Environmental Resources</u>	<u>Address</u>
9	NX548846	SANDY HILL SANITARY LANDFILL	OLD LAUREL BOWIE ROAD

THE PRINCE GEORGE'S COUNTY FY 2010-2015
PROPOSED CAPITAL IMPROVEMENT PROGRAM

Planning Area 71B

City of Bowie



★ Map ID

Detailed CIP Information on Adjacent Page

**PRINCE GEORGES COUNTY FY 2010-2015
PROPOSED CAPITAL IMPROVEMENT PROGRAM**

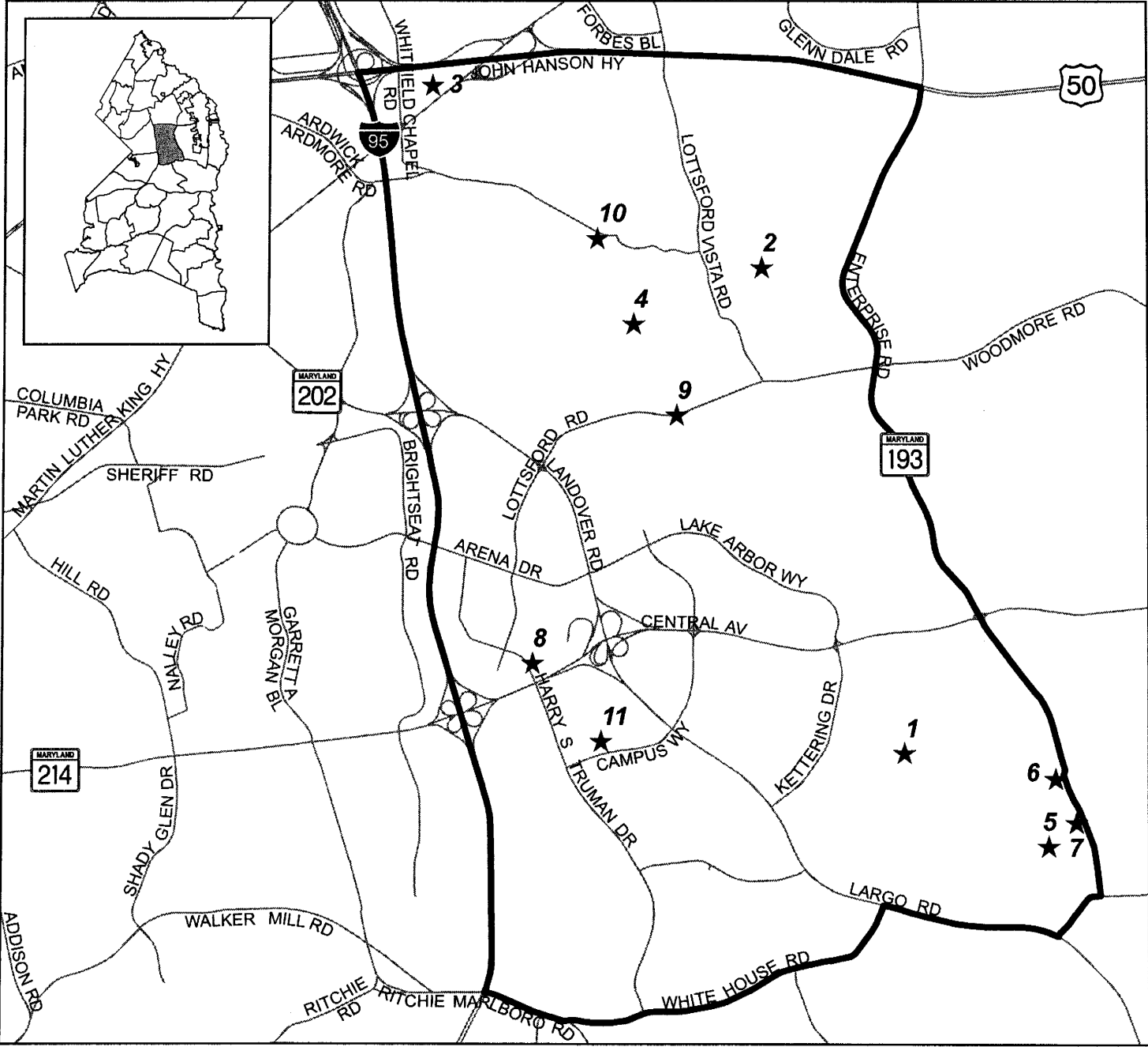
PLANNING AREA 71B – City of Bowie

<u>Map ID</u>	<u>CIP ID</u>	<u>Board of Education</u>	<u>Address</u>
1	AA774923	BOWIE AREA ELEMENTARY SCHOOL	3700 NORTHVIEW DRIVE
<u>Map ID</u>	<u>CIP ID</u>	<u>MNCPPC - Park Development</u>	<u>Address</u>
2	EC041005	FOXHILL COMMUNITY PARK	COLLINGTON ROAD
3	EC041121	HEATHER HILLS NEIGHBORHOOD PARK/SCHOOL	12605 HEMING LANE
4	EC041210	SOUTH BOWIE COMMUNITY CTR	1717 PITTSFIELD LN
<u>Map ID</u>	<u>CIP ID</u>	<u>DPWT - Roads and Bridges</u>	<u>Address</u>
5	FD664211	RACE TRACK ROAD	MD 450 TO OLD CHAPEL ROAD
<u>Map ID</u>	<u>CIP ID</u>	<u>Library</u>	<u>Address</u>
6	HL719313	COUNCIL DISTRICT 6/4 BRANCH	SOUTH BOWIE AREA
<u>Map ID</u>	<u>CIP ID</u>	<u>Fire</u>	<u>Address</u>
7	LK510431	NORTHVIEW FIRE/EMS STATION	NORTHVIEW DR & HEALTH CENTER DR

THE PRINCE GEORGE'S COUNTY FY 2010-2015
PROPOSED CAPITAL IMPROVEMENT PROGRAM

Planning Area 73

Largo - Lottsford



★ Map ID

Detailed CIP Information on Adjacent Page

**PRINCE GEORGES COUNTY FY 2010-2015
PROPOSED CAPITAL IMPROVEMENT PROGRAM**

PLANNING AREA 73 – Largo - Lottsford

<u>Map ID</u>	<u>CIP ID</u>	<u>MNCPPC - Park Development</u>	<u>Address</u>
1	EC000432	WATKINS REGIONAL PARK	301 WATKINS PARK DRIVE
2	EC051057	ENTERPRISE GOLF COURSE	ENTERPRISE ROAD
3	EC051128	CARSONDALE NEIGHBORHOOD PLAYGROUND	9110 VARNUM STREET
4	EC051172	REGENT FOREST COMMUNITY PARK	2504 NICOL CI
5	EC060981	CHELSEA MANOR	CYPRESS TREE DRIVE
6	EC061093	CENTRAL AREA OPERATIONS	301 WATKINS PARK DRIVE
7	EC061244	CHELSEA HISTORIC SITE	601 WATKINS PARK DR
8	EC061245	LARGO TOWN CENTER LAKE SITE	400 BLOCK LARGO CENTER DR

<u>Map ID</u>	<u>CIP ID</u>	<u>DPWT - Roads and Bridges</u>	<u>Address</u>
9	FD664131	LOTTSFORD ROAD III	ARCHER LANE TO MD 193

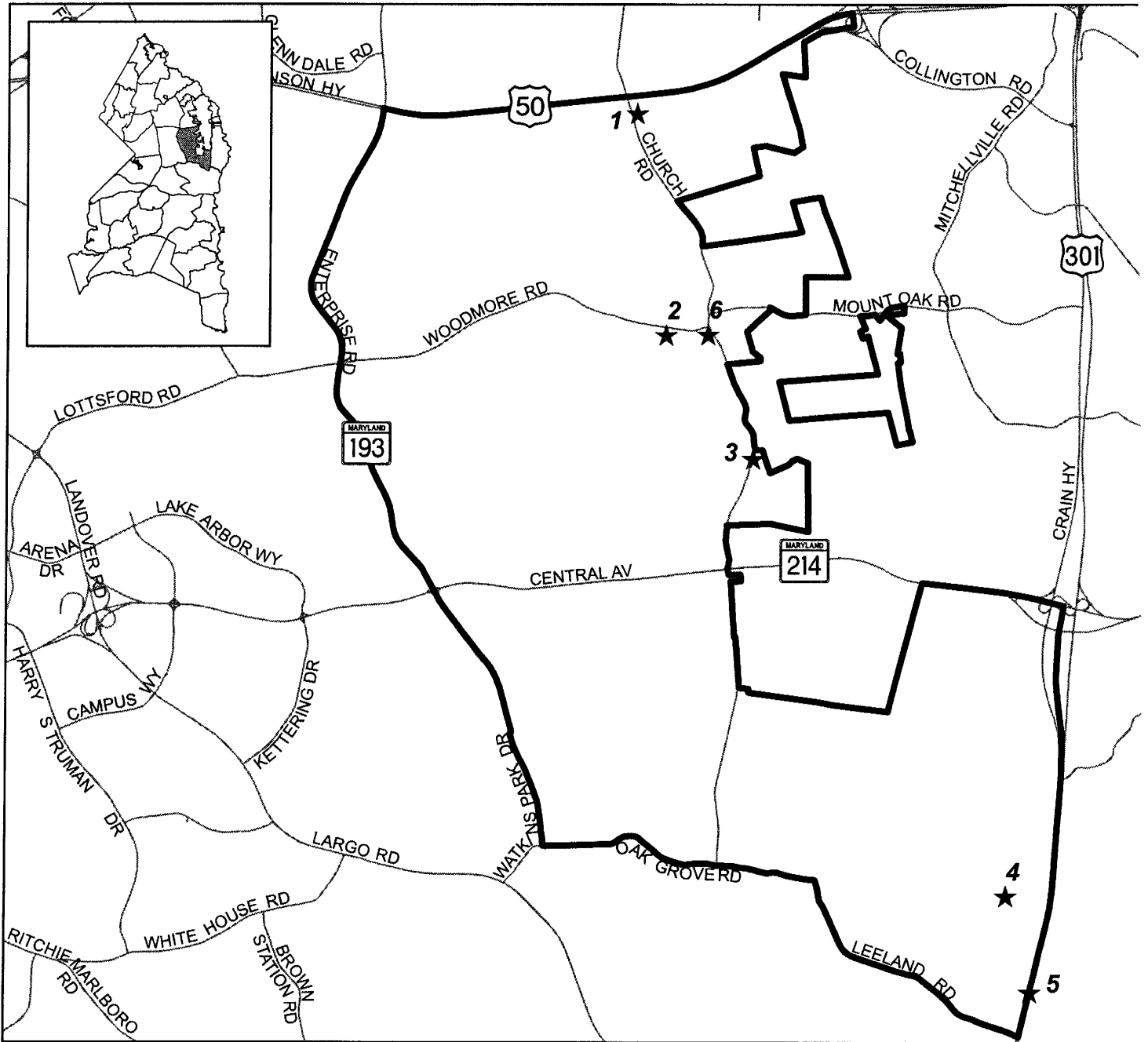
<u>Map ID</u>	<u>CIP ID</u>	<u>Fire</u>	<u>Address</u>
10	LK510163	ST. JOSEPH'S DRIVE FIRE/RESCUE STATION	ST. JOSEPH'S DRIVE & ARDMORE RD.

<u>Map ID</u>	<u>CIP ID</u>	<u>Community College</u>	<u>Address</u>
11A	OA850018	TECHNOLOGY BUILDING	LARGO ROAD AND CAMPUS WAY
11B	OA852027	ACCOKEEK HALL RENOVATION	LARGO ROAD AND CAMPUS WAY
11C	OA852017	BLADEN HALL - STUDENT SERVICE	LARGO ROAD AND CAMPUS WAY
11D	OA850028	LANHAM HALL RENOVATION	LARGO ROAD AND CAMPUS WAY
11E	OA852043	MSR - UPGRADE CAMPUS ELECTRICAL SYSTEM	LARGO ROAD AND CAMPUS WAY
11F	OA852033	FACILITIES BUILDING ANNEX	LARGO ROAD AND CAMPUS WAY
11G	OA852073	MSR - MARLBORO HALL WALL STRUCTURAL REPA	LARGO ROAD AND CAMPUS WAY
11H	OA852063	MSR - NATATORIUM DEHUMIDIFICATION UNITS	LARGO ROAD AND CAMPUS WAY
11I	OA852053	MSR - SPRINKLER SYSTEM & WATER MAIN	LARGO ROAD AND CAMPUS WAY
11J	OA852113	MSR - FIRE ALARM SYSTEM UPGRADE	LARGO ROAD AND CAMPUS WAY
11K	OA852171	CIRCULATION / ROADWAY MODIFICATION	LARGO ROAD AND CAMPUS WAY
11L	OA852163	CULTURAL ARTS CENTER	LARGO ROAD AND CAMPUS WAY
11M	OA852193	CENTER FOR HEALTH STUDIES	LARGO ROAD AND CAMPUS WAY
11N	OA852203	RENOVATE MARLBORO HALL	LARGO ROAD AND CAMPUS WAY
11O	OA850999	ENTERPRISE RESOURCE PLANNING SYSTEM - CO	LARGO ROAD AND CAMPUS WAY
11P	OA852213	COLLEGE IMPROVEMENTS	LARGO ROAD AND CAMPUS WAY

THE PRINCE GEORGE'S COUNTY FY 2010-2015
PROPOSED CAPITAL IMPROVEMENT PROGRAM

Planning Area 74A

Mitchellville & Vicinity



★ Map ID

Detailed CIP Information on Adjacent Page

**PRINCE GEORGES COUNTY FY 2010-2015
PROPOSED CAPITAL IMPROVEMENT PROGRAM**

PLANNING AREA 74A – Mitchellville & Vicinity

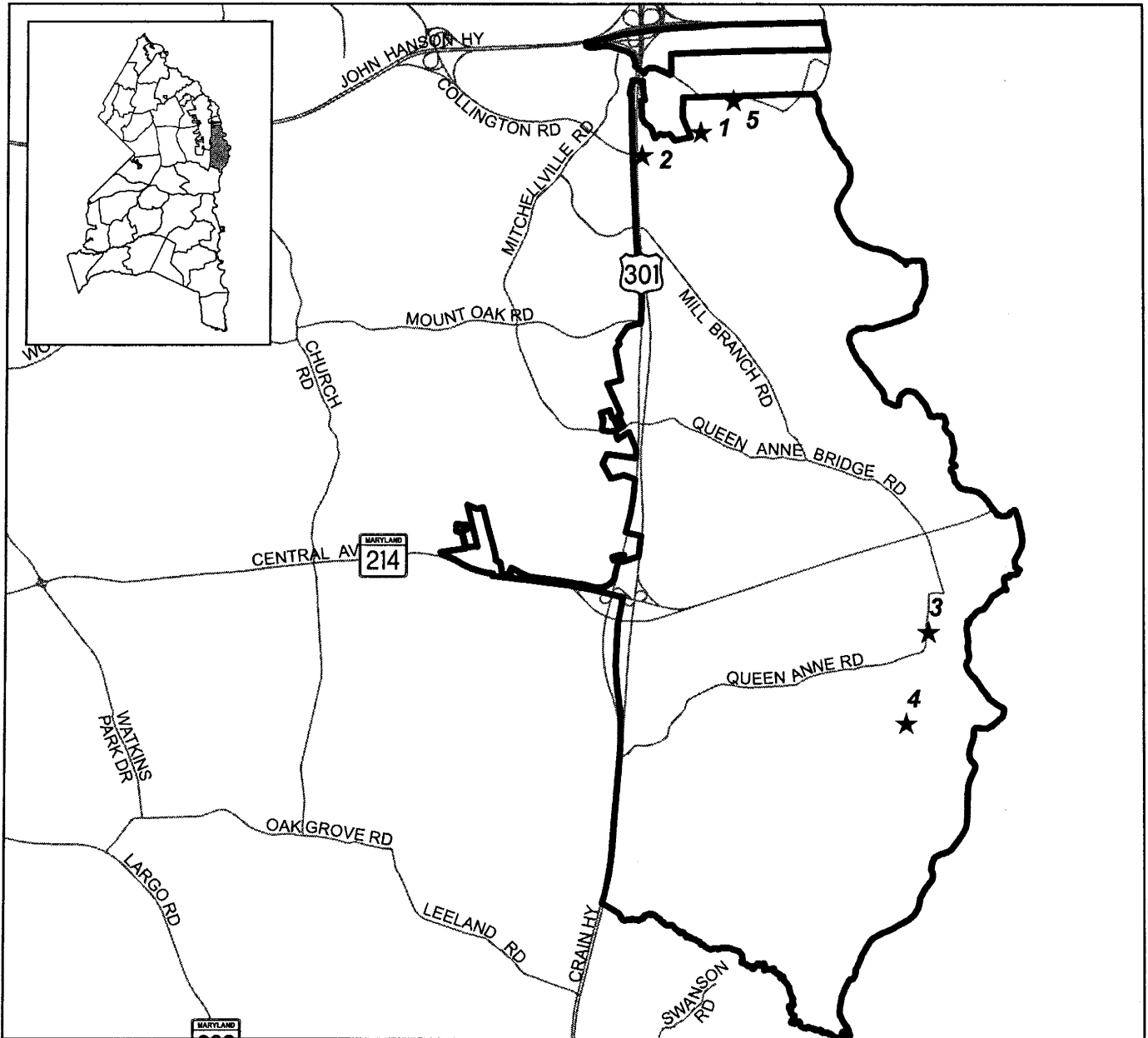
<u>Map ID</u>	<u>CIP ID</u>	<u>MNCPPC - Park Development</u>	<u>Address</u>
1	EC041171	COLLINGBROOK COMMUNITY PARK	3900 BLK CHURCH RD
2	EC060953	WOODMORE SOUTH COMMUNITY PARK	WOODMORE ROAD

<u>Map ID</u>	<u>CIP ID</u>	<u>DPWT - Roads and Bridges</u>	<u>Address</u>
3	FD664221	CHURCH ROAD IMPROVEMENTS	BETWEEN WOODMORE AND MD 214
4	FD665931	QUEENS COURT IMPROVEMENTS	EXISTING CUL-DE-SAC TO US 301
5	FD669161	U.S. 301 IMPROVEMENTS	MD 214 TO MD 725
6	FD669921	MOUNT OAK RD./ CHURCH RD/ WOODMORE RD	MOUNT OAK,CHURCH, WOODMORE ROADS

THE PRINCE GEORGE'S COUNTY FY 2010-2015
PROPOSED CAPITAL IMPROVEMENT PROGRAM

Planning Area 74B

Collington & Vicinity



★ Map ID

Detailed CIP Information on Adjacent Page

**PRINCE GEORGES COUNTY FY 2010-2015
PROPOSED CAPITAL IMPROVEMENT PROGRAM**

PLANNING AREA 74B – Collington & Vicinity

<u>Map ID</u>	<u>CIP ID</u>	<u>MNCPPC - Park Development</u>	<u>Address</u>
1	EC041104	PRINCE GEORGE'S STADIUM	4101 CRAIN HIGHWAY
2	EC041108	GREEN BRANCH COMMUNITY PARK	ROUTE 301 & ROUTE 197
3	EC061155	HAZELWOOD HISTORIC SITE	18611 QUEEN ANNE RD
4	EC061217	FOUR-H (4-H) CENTER	18405 QUEEN ANNE RD

<u>Map ID</u>	<u>CIP ID</u>	<u>DPWT - Roads and Bridges</u>	<u>Address</u>
5	FD669881	GOVERNOR BRIDGE ROAD	US 301 TO ANNE ARUNDEL CO. LINE