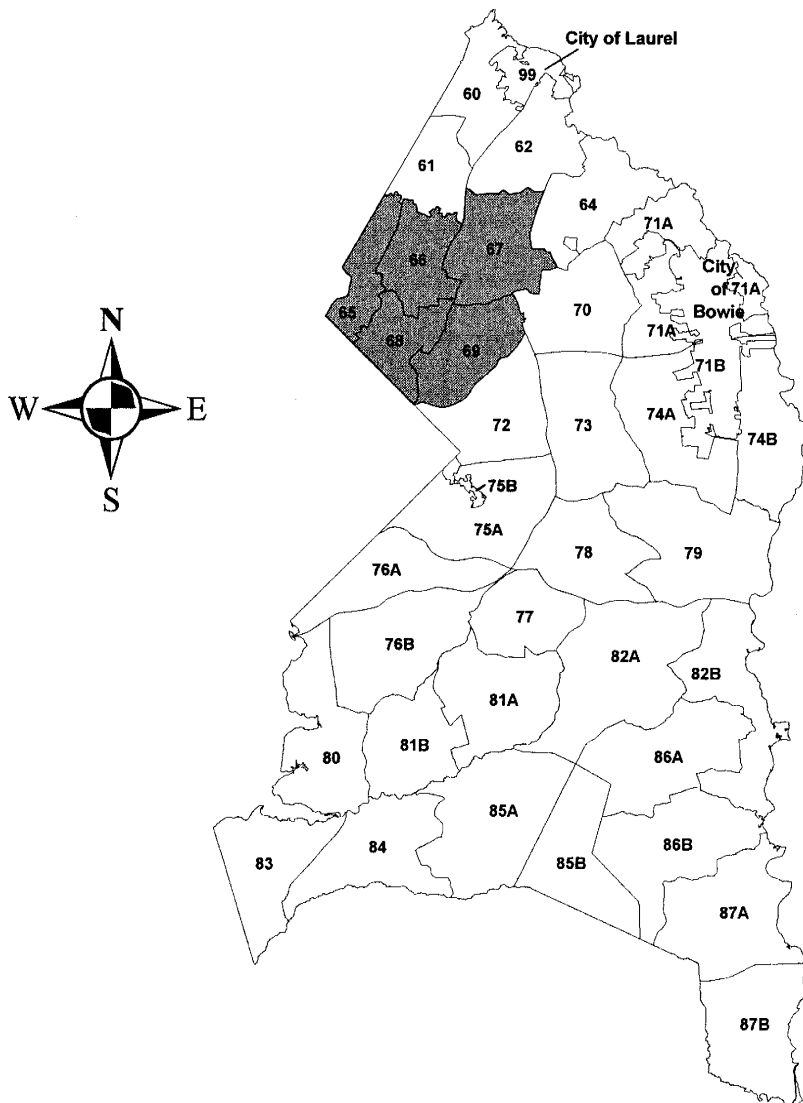


**THE PRINCE GEORGE'S COUNTY FY 2010-2015
PROPOSED CAPITAL IMPROVEMENT PROGRAM**

SUBREGION II - PLANNING AREAS 65, 66, 67, 68 AND 69

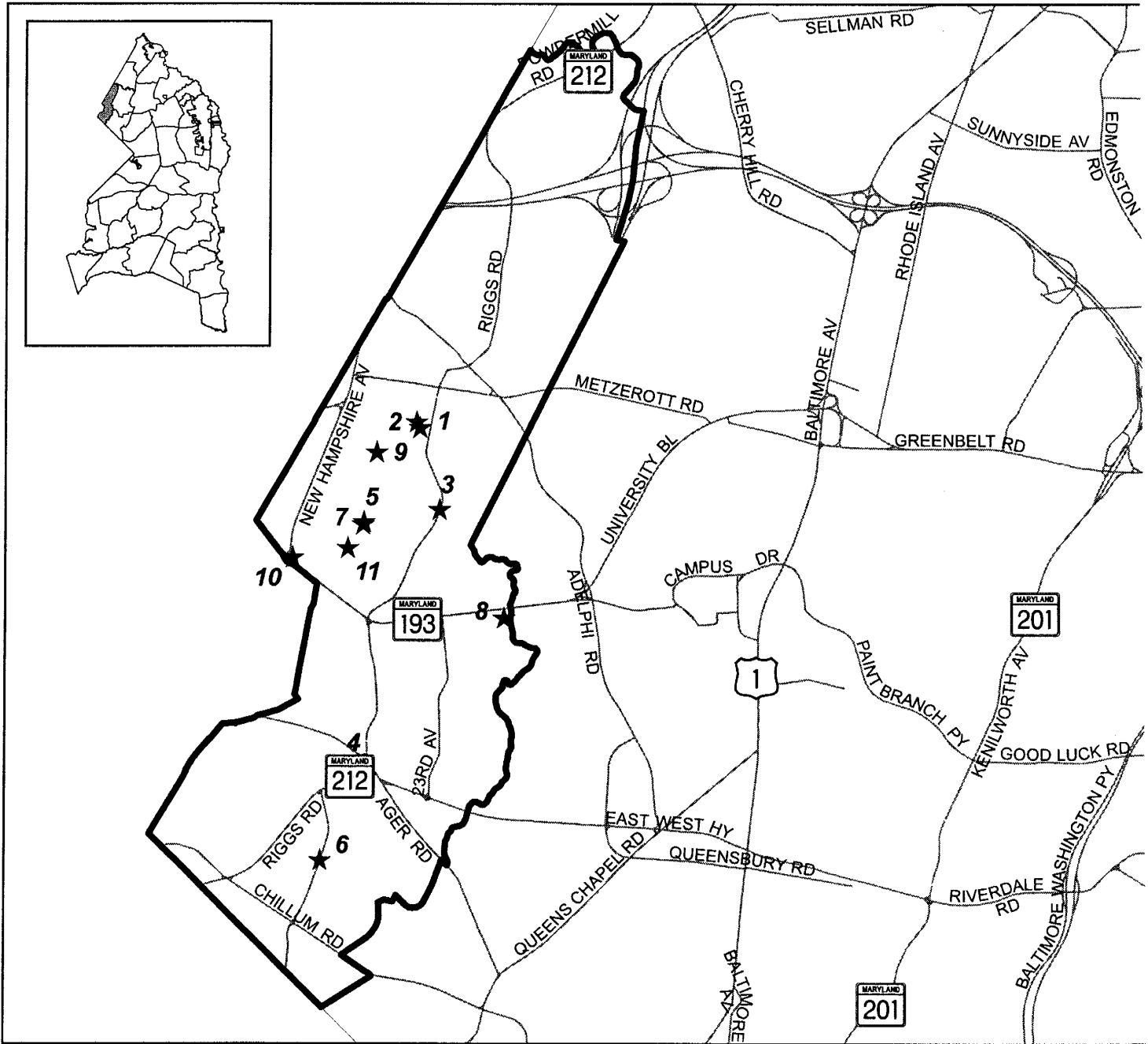
Subregion II is located primarily inside the Capital Beltway in the northwestern portion of Prince George's County, as shown on the map below. The Subregion is comprised of five planning areas; 65 - Takoma Park, Langley Park; 66 - College Park, Berwyn Heights; 67 - Greenbelt; 68 - Hyattsville, Riverdale; and 69 - Bladensburg, Defense Heights.



THE PRINCE GEORGE'S COUNTY FY 2010-2015
PROPOSED CAPITAL IMPROVEMENT PROGRAM

Planning Area 65

Langley Park & Vicinity



★ Map ID

Detailed CIP Information on Adjacent Page

**PRINCE GEORGES COUNTY FY 2010-2015
PROPOSED CAPITAL IMPROVEMENT PROGRAM**

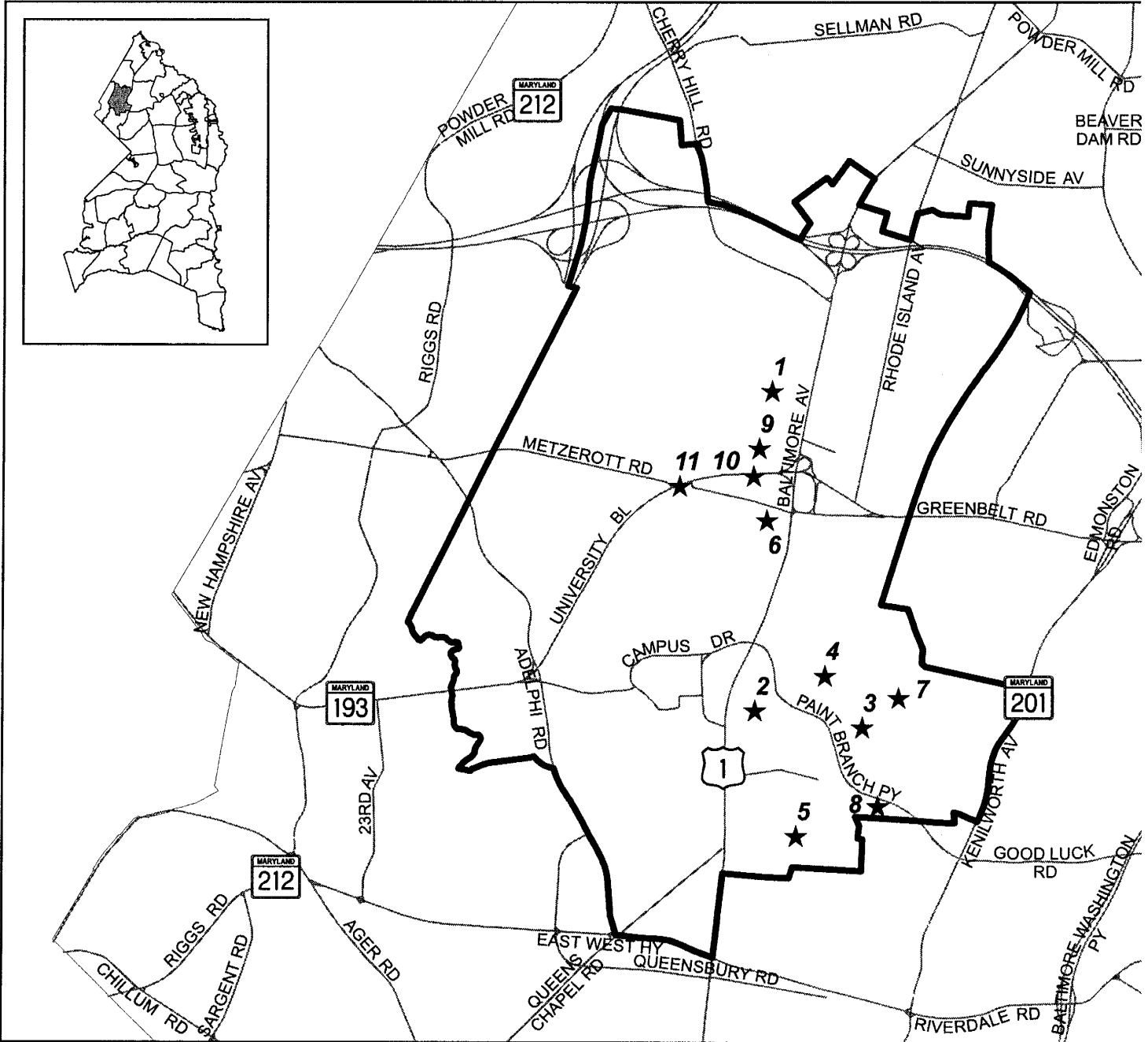
PLANNING AREA 65 – Takoma Park – Langley Park

<u>Map ID</u>	<u>CIP ID</u>	<u>Board of Education</u>	<u>Address</u>
1	AA778621	ADELPHI ELEMENTARY PARTIAL RENOVATION	8820 RIGGS ROAD
<u>Map ID</u>	<u>CIP ID</u>	<u>MNCPPC - Park Development</u>	<u>Address</u>
2	EC010994	ADELPHI ELEMENTARY - CHALLENGER PROJECT	RIGGS ROAD
3	EC011103	ADELPHI MILL STUDY	8402 RIGGS ROAD
4	EC020547	PARKLAWN NEIGHBORHOOD PARK	RIGGS ROAD
5	EC021098	LANGLEY PARK COMMUNITY CENTER	1500 MERRIMAC DRIVE
6	EC021119	ROLLINGCREST-CHILLUM SPLASH POOL	6120 SARGENT ROAD
7	EC021134	LANGLEY PARK MULTI-CULTURAL SERVICE CENT	1500 MERRIMAC DR
8	EC021168	LANE MANOR COMMUNITY RECREATION CENTER	7601 WEST PARK DR
9	EC021235	NORTHWEST BRANCH TRAIL @ FORD	BETWEEN REDOAK DR & 14TH ST
<u>Map ID</u>	<u>CIP ID</u>	<u>DPWT – Mass Transit</u>	<u>Address</u>
10	FH668615	LANGLEY PARK TRANSIT CENTER	NW CORNER MD650 AND MD193
<u>Map ID</u>	<u>CIP ID</u>	<u>Redevelopment Authority</u>	<u>Address</u>
11	UM900033	INTERNATIONAL CORRIDOR	8151 15TH AVENUE

THE PRINCE GEORGE'S COUNTY FY 2010-2015
PROPOSED CAPITAL IMPROVEMENT PROGRAM

Planning Area 66

College Park, Berwyn Heights & Vicinity



★ Map ID

Detailed CIP Information on Adjacent Page

**PRINCE GEORGES COUNTY FY 2010-2015
PROPOSED CAPITAL IMPROVEMENT PROGRAM**

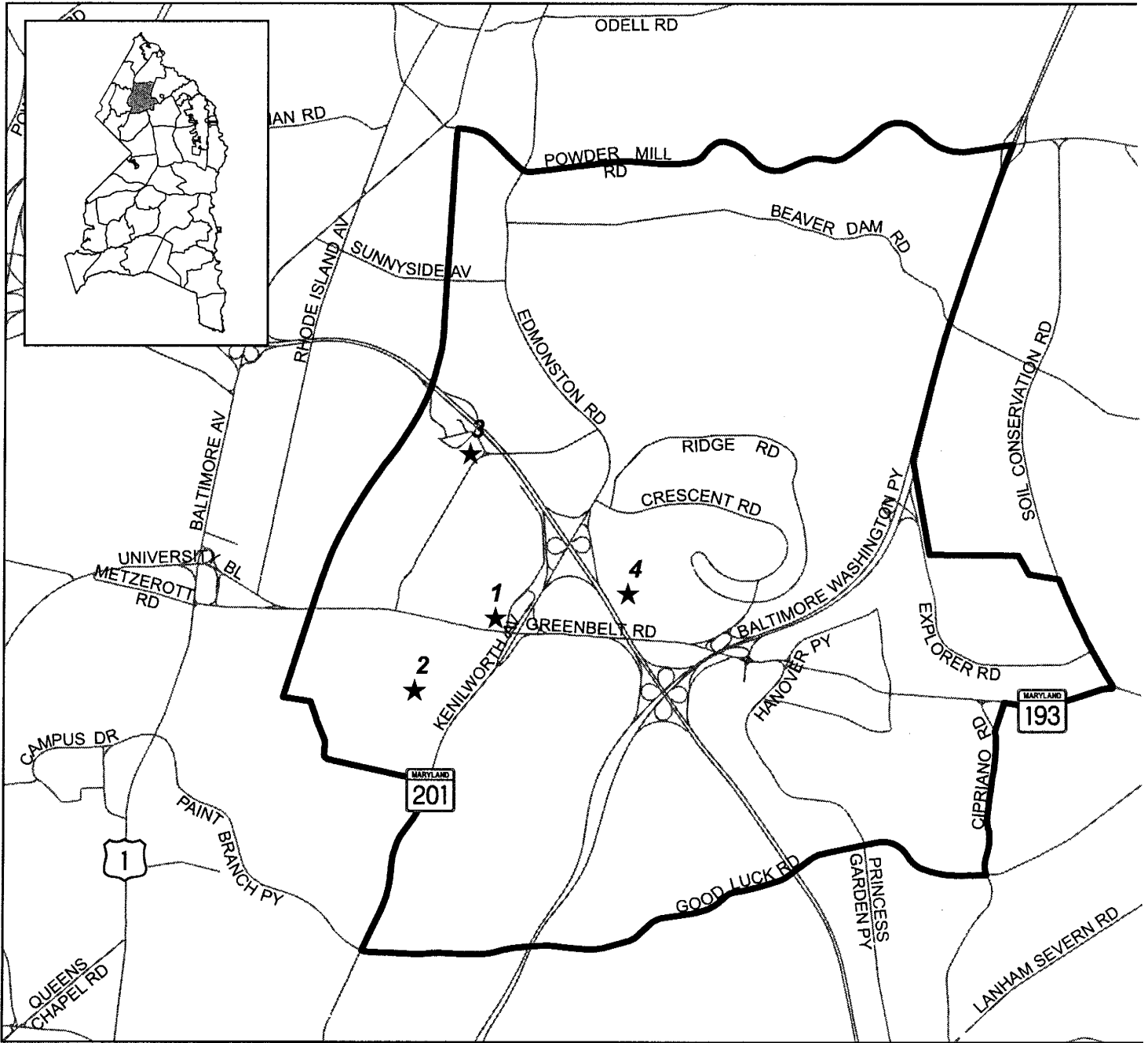
PLANNING AREA 66 – College Park, Berwyn Heights & Vicinity

<u>Map ID</u>	<u>CIP ID</u>	<u>MNCPPC - Park Development</u>	<u>Address</u>
1	EC000929	ANACOSTIA TRIBUTARIES TRAIL SYSTEM	AGER ROAD
2	EC021248	RHODE ISLAND AV TROLLEY TRAIL	COLLEGE PARK TO HYATTSVILLE
3	EC030497	COLLEGE PARK AIRPORT	CORPORAL FRANK S. SCOTT DRIVE
4	EC030503	PAINT BRANCH STREAM VALLEY PARK	4600 RHODE ISLAND AVENUE
5	EC030851	CALVERT PARK NEIGHBORHOOD PARK	6900 DARTMOUTH AVENUE
6	EC031035	ACREDALE COMMUNITY PARK	METZEROTT ROAD
7	EC031059	LAKE ARTEMESIA	600 CLEVELAND AVE
8	EC031064	WELLS-LINSON COMPLEX	5211 PAINT BRANCH PARKWAY
9	EC031141	PAINT BRANCH GOLF COURSE	4649 UNIVERSITY BLVD
10	EC031261	PAINT BRANCH HIKER/BIKER TRAIL	UNIVERSITY BL
<u>Map ID</u>	<u>CIP ID</u>	<u>DPWT - Roads and Bridges</u>	<u>Address</u>
11	FD669991	METZEROTT ROAD	AT MD ROUTE 193

THE PRINCE GEORGE'S COUNTY FY 2010-2015
PROPOSED CAPITAL IMPROVEMENT PROGRAM

Planning Area 67

Greenbelt & Vicinity



★ Map ID

Detailed CIP Information on Adjacent Page

**PRINCE GEORGES COUNTY FY 2010-2015
PROPOSED CAPITAL IMPROVEMENT PROGRAM**

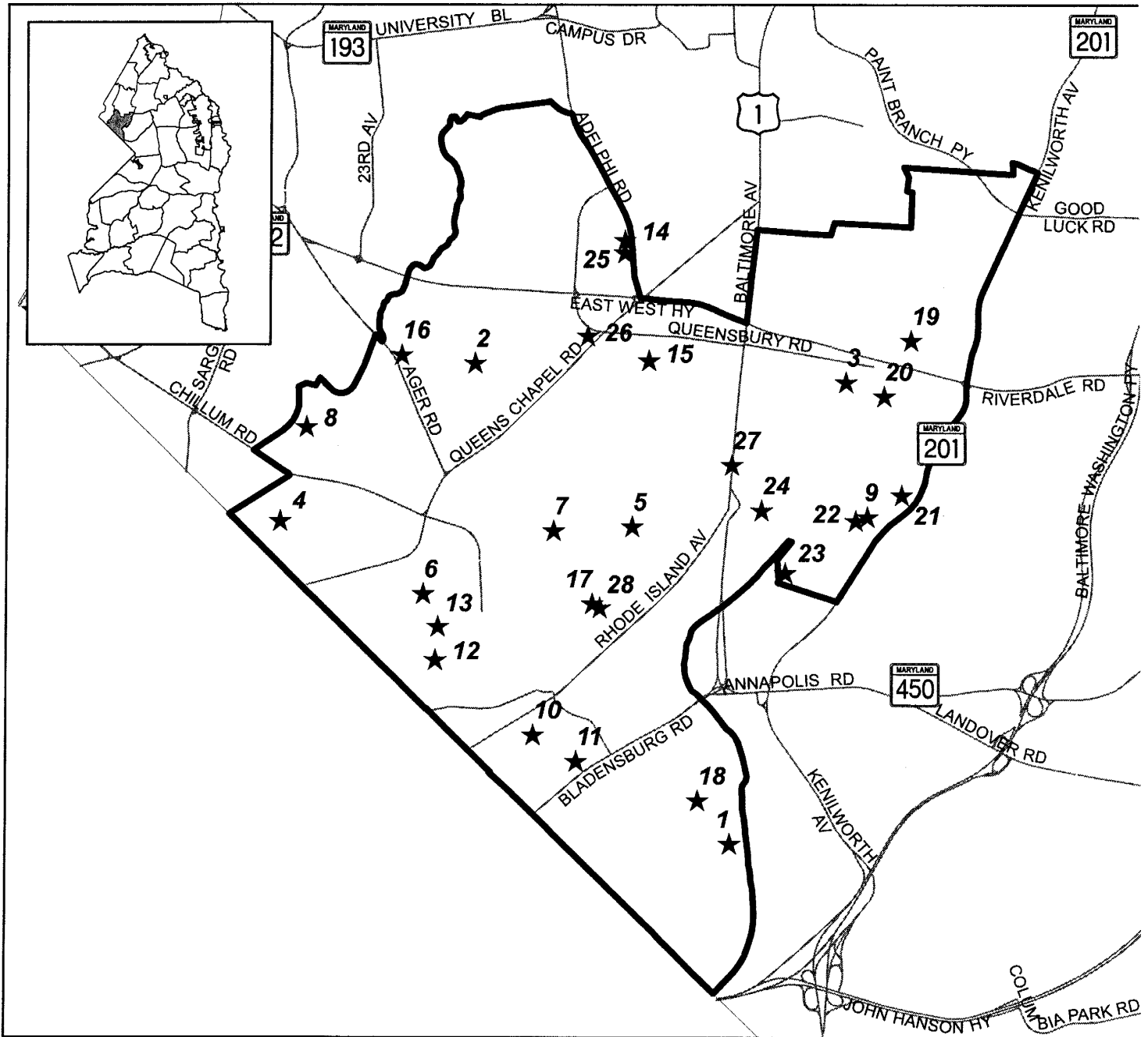
PLANNING AREA 67 – Greenbelt & Vicinity

<u>Map ID</u>	<u>CIP ID</u>	<u>Board of Education</u>	<u>Address</u>
1	AA779413	GREENBELT MIDDLE SCHOOL RENOVATION	8950 EDMONSTON ROAD
<u>Map ID</u>	<u>CIP ID</u>	<u>MNCPPC - Park Development</u>	<u>Address</u>
2	EC031236	BERWYN HEIGHTS SCHOOL COMMUNITY CENTER P	6200 PONTIAC ST
<u>Map ID</u>	<u>CIP ID</u>	<u>DPWT - Roads and Bridges</u>	<u>Address</u>
3	FD669971	GREENBELT METRO DEVELOPMENT	I-95 / I-495 INTERCHANGE
<u>Map ID</u>	<u>CIP ID</u>	<u>Fire</u>	<u>Address</u>
4	LK510523	GREENBELT FIRE/EMS STATION 35	GREENBELT AREA

THE PRINCE GEORGE'S COUNTY FY 2010-2015
PROPOSED CAPITAL IMPROVEMENT PROGRAM

Planning Area 68

Hyattsville, Riverdale, Mt. Rainier, Brentwood



★ Map ID

Detailed CIP Information on Adjacent Page

**PRINCE GEORGES COUNTY FY 2010-2015
PROPOSED CAPITAL IMPROVEMENT PROGRAM**

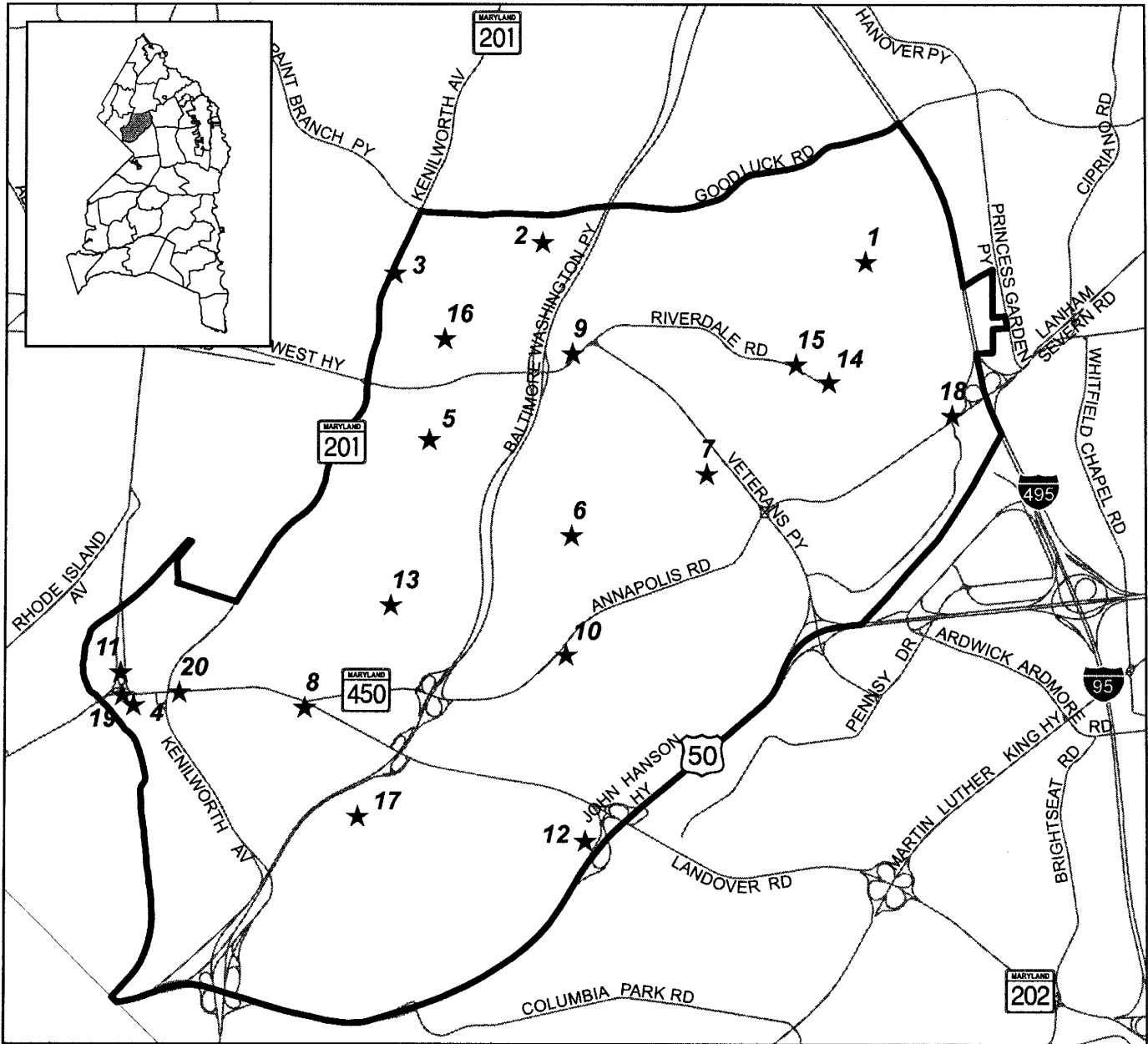
PLANNING AREA 68 – Hyattsville & Vicinity

<u>Map ID</u>	<u>CIP ID</u>	<u>Storm Water Management</u>	<u>Address</u>
1	DV541685	COE COUNTY RESTORATION	ANACOSTIA RIVER WATERSHED
<u>Map ID</u>	<u>CIP ID</u>	<u>MNCPPC - Park Acquisitions</u>	<u>Address</u>
2	EB020397	ARTS DISTRICT ACQUISITION SITES	HYATTSVILLE/MT. RAINIER AREA
<u>Map ID</u>	<u>CIP ID</u>	<u>MNCPPC - Park Development</u>	<u>Address</u>
3	EC000422	RIVERSDALE (CALVERT MANSION)	4811 RIVERDALE ROAD
4	EC020562	AVONDALE NEIGHBORHOOD PARK	LASALLE ROAD
5	EC020831	HAMILTON NEIGHBORHOOD PARK	HAMILTON STREET AT 40TH AVENUE
6	EC020864	MT. RAINIER NATURE CENTER	ARUNDEL ROAD
7	EC021008	NORTH BRENTWOOD TOWN HALL (MUSEUM)	4501 CHURCH STREET
8	EC021016	CHILLUM COMMUNITY PARK	CHILLUM ROAD
9	EC021019	EDMONSTON NEIGHBORHOOD RECREATION CTR.	TANGLEWOOD DRIVE
10	EC021048	MT RAINIER SOUTH NEIGHBORHOOD PARK	37TH STREET & WELLS AVENUE
11	EC021087	DUELING BRANCH NEIGHBORHOOD PLAYGROUND	38TH AVENUE
12	EC021124	MT. RAINIER 30TH STREET NEIGHBORHOOD MIN	4210 30TH AVENUE
13	EC021169	MT RAINIER-UPSHUR NEIGHBORHOOD PARK	3000 UPSHUR ST
14	EC021176	PRINCE GEORGES PLAZA COMMUNITY CENTER	6600 ADELPHI RD
15	EC021213	HYATTSVILLE-DIETZ NEIGHBORHOOD PLAYGROUN	4106 OLIVER ST & 41ST AV
16	EC021247	HEURICH COMMUNITY PARK	6001 NICHOLSON ST & AGER RD
17	EC021250	NORTH BRENTWOOD AFRICAN HERITAGE MUSEUM	LOCATION NOT DETERMINED
18	EC022039	COLMAR MANOR COMMUNITY PARK	3700 BLADENSBURG ROAD
19	EC030949	RIVERDALE COMMUNITY RECREATION CENTER	5400 HAIIG DR
20	EC031050	RIVERSIDE DRIVE NEIGHBORHOOD PARK	RIVERSIDE DRIVE
21	EC051043	FLETCHERS FIELD COMM PARK	KENILWORTH AVE
22	EC051091	ANACOSTIA SVP (WETLANDS MITIGATION)	52ND AVENUE
23	EC051215	CRITTENDEN STREET NEIGHBORHOOD PLAYGROUN	4913 CRITTENDEN ST
24	EC051216	EDMONSTON NEIGHBORHOOD MINI PARK	5006 47TH AV
<u>Map ID</u>	<u>CIP ID</u>	<u>Library</u>	<u>Address</u>
25	HL718813	HYATTSVILLE BRANCH RENOVATION	6530 ADELPHI ROAD
<u>Map ID</u>	<u>CIP ID</u>	<u>Fire</u>	<u>Address</u>
26	LK510010	HYATTSVILLE FIRE STATION	6200 BELCREST ROAD
<u>Map ID</u>	<u>CIP ID</u>	<u>Redevelopment Authority</u>	<u>Address</u>
27	UM900013	GATEWAY ARTS DISTRICT	RT. 1 - HYATTSVILLE TO MT. RAINIER
28	UM900113	AFRICAN-AMERICAN CULTURAL CENTER	NORTH BRENTWOOD

THE PRINCE GEORGE'S COUNTY FY 2010-2015
PROPOSED CAPITAL IMPROVEMENT PROGRAM

Planning Area 69

Bladensburg, Defense Heights & Vicinity



★ Map ID

Detailed CIP Information on Adjacent Page

**PRINCE GEORGES COUNTY FY 2010-2015
PROPOSED CAPITAL IMPROVEMENT PROGRAM**

PLANNING AREA 69 – Defense Heights - Bladensburg & Vicinity

<u>Map ID</u>	<u>CIP ID</u>	<u>Board of Education</u>	<u>Address</u>
1	AA778953	NEW CARROLLTON AREA ES	LOCATION NOT DETERMINED
2	AA779053	HIGH SCHOOL CLASSROOM ADDITION @ PARKDALE	6001 GOOD LUCK RD
<u>Map ID</u>	<u>CIP ID</u>	<u>MNCPPC - Park Development</u>	<u>Address</u>
3	EC001258	PRA RENOVATIONS	6600 KENIWORTH AV
4	EC020954	BLADENSBURG WATERFRONT	ANNAPOLIS ROAD
5	EC031039	BROWNING'S GROVE NEIGHBORHOOD PARK	NICHOLSON STREET
6	EC031054	WOODLAWN NEIGHBORHOOD RECREATION CENTER	6916 GREENVALE PARKWAY
7	EC031175	NORTHERN AREA MAINTENANCE	4800 VETERANS PY
8	EC050877	PUBLIC PLAYHOUSE CULTURAL ARTS CENTER	5445 LANDOVER ROAD
9	EC051060	PARK POLICE HEADQUARTERS	6700 RIVERDALE ROAD
10	EC051136	LANDOVER HILLS RECREATION CENTER	COOPER LANE & RTE 450
11	EC051152	BLADENSBURG BALLOON PARK HIST SITE	4302 BALTIMORE AVE
12	EC051197	CHEVERLY-EAST NEIGHBORHOOD PARK	6605 OAK ST
13	EC051249	BLADENSBURG COMMUNITY CENTER PARK	4500 57TH AV
<u>Map ID</u>	<u>CIP ID</u>	<u>DPWT - Roads and Bridges</u>	<u>Address</u>
14	FD664051	RIVERDALE ROAD	MD 450 TO MD 410
<u>Map ID</u>	<u>CIP ID</u>	<u>Library</u>	<u>Address</u>
15	HL719213	NEW CARROLLTON BRANCH LIBRARY	7414 RIVERDALE ROAD
<u>Map ID</u>	<u>CIP ID</u>	<u>Fire</u>	<u>Address</u>
16	LK510680	RIVERDALE/RIVERDALE HEIGHTS CONSOLIDATIO	6101 ROANOKE AVENUE
<u>Map ID</u>	<u>CIP ID</u>	<u>Hospitals</u>	<u>Address</u>
17	MI809793	PRINCE GEORGE'S HOSPITAL CENTER	3001 HOSPITAL DRIVE
<u>Map ID</u>	<u>CIP ID</u>	<u>Community College</u>	<u>Address</u>
18	OA852303	CULINARY ARTS CENTER	8500 ANNAPOLIS RD
<u>Map ID</u>	<u>CIP ID</u>	<u>Redevelopment Authority</u>	<u>Address</u>
19	UM900043	PEACE CROSS AREA REDEVELOPMENT	ANNAPOLIS RD. & ALT. US ROUTE 1
20	UM900083	BLADENSBURG PRIORITY PLACE	ANNAPOLIS RD & 48TH ST