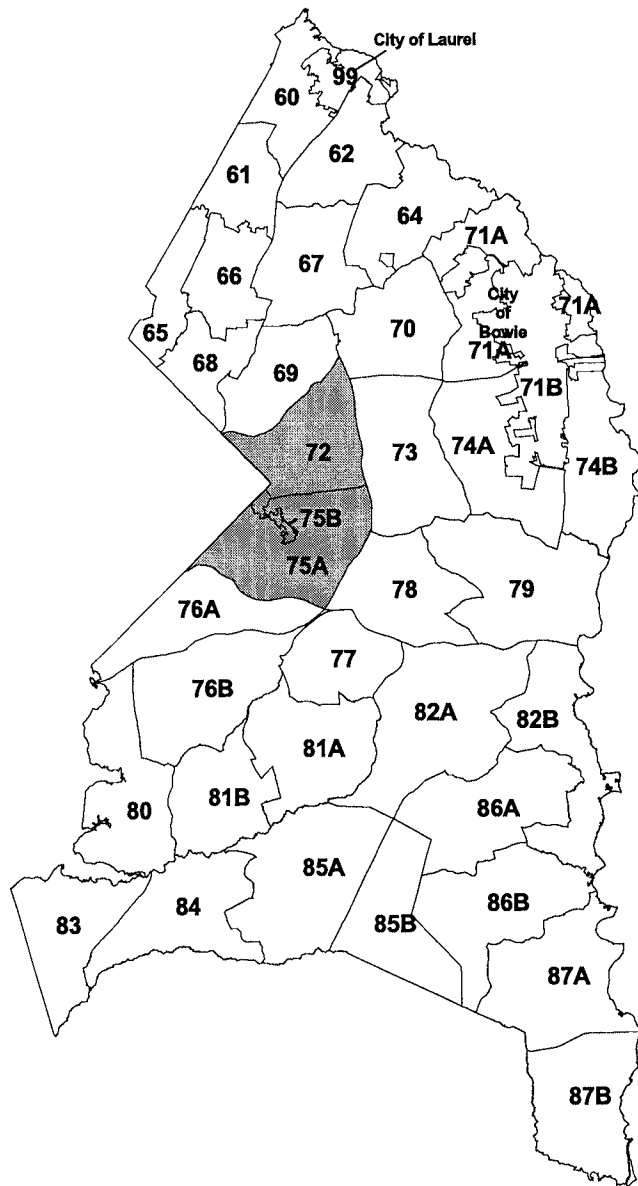


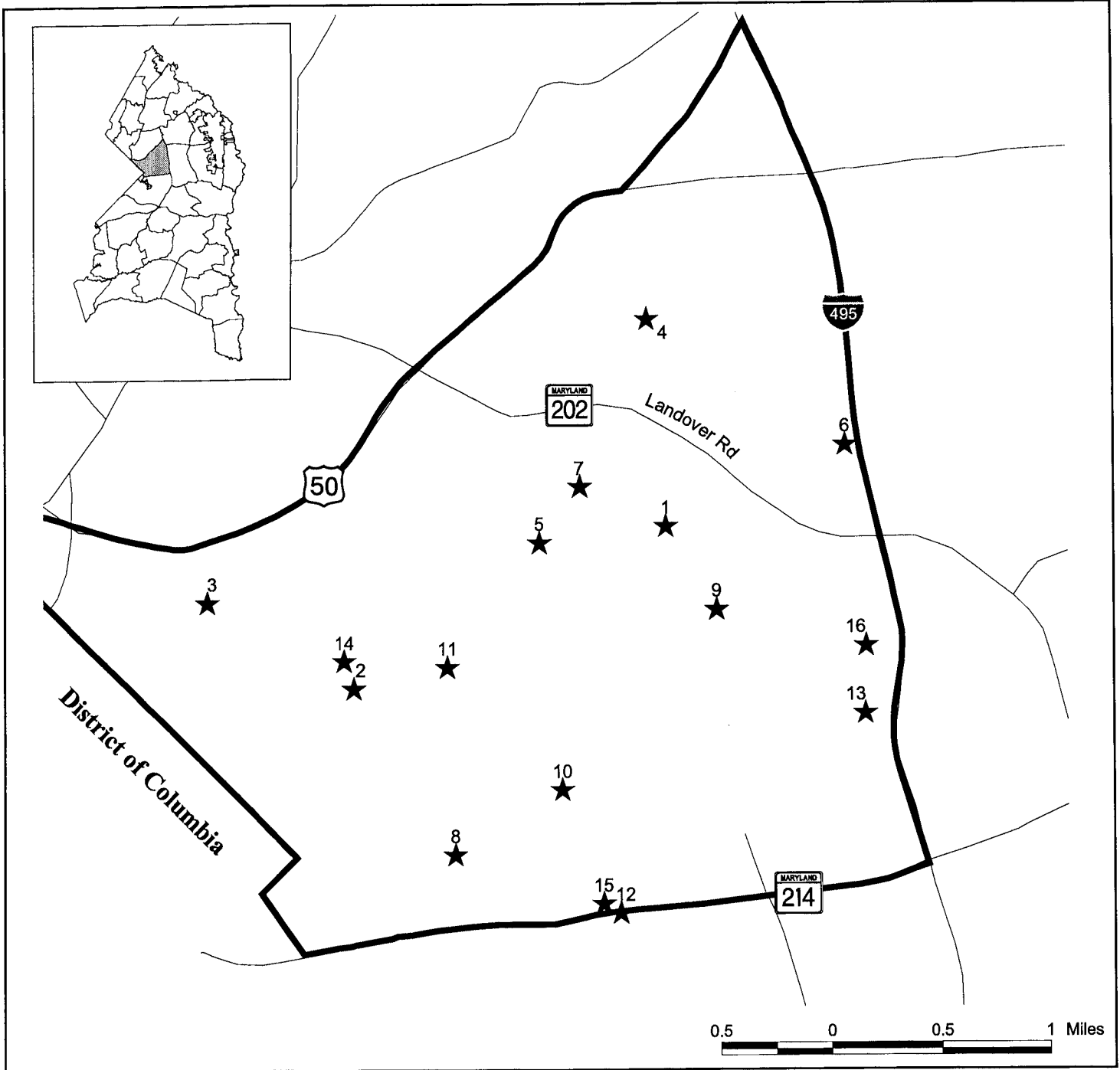
SUBREGION IV - PLANNING AREAS 72, 75A AND 75B

Subregion IV is located in the west central portion of Prince George's County between the Capital Beltway and the District Line as shown in the map below. It is bounded by U.S. Route 50 and Martin Luther King, Jr. Highway to the north and Pennsylvania Avenue (Route 4) to the south. Subregion IV is comprised of three planning areas which are divided into two master plan areas; 72 - Landover; and 75A - Suitland. District Heights and 75B - Town of Capitol Heights.



Planning Area 72

Landover & Vicinity



☆ Map ID

Detailed CIP Information on Adjacent Page

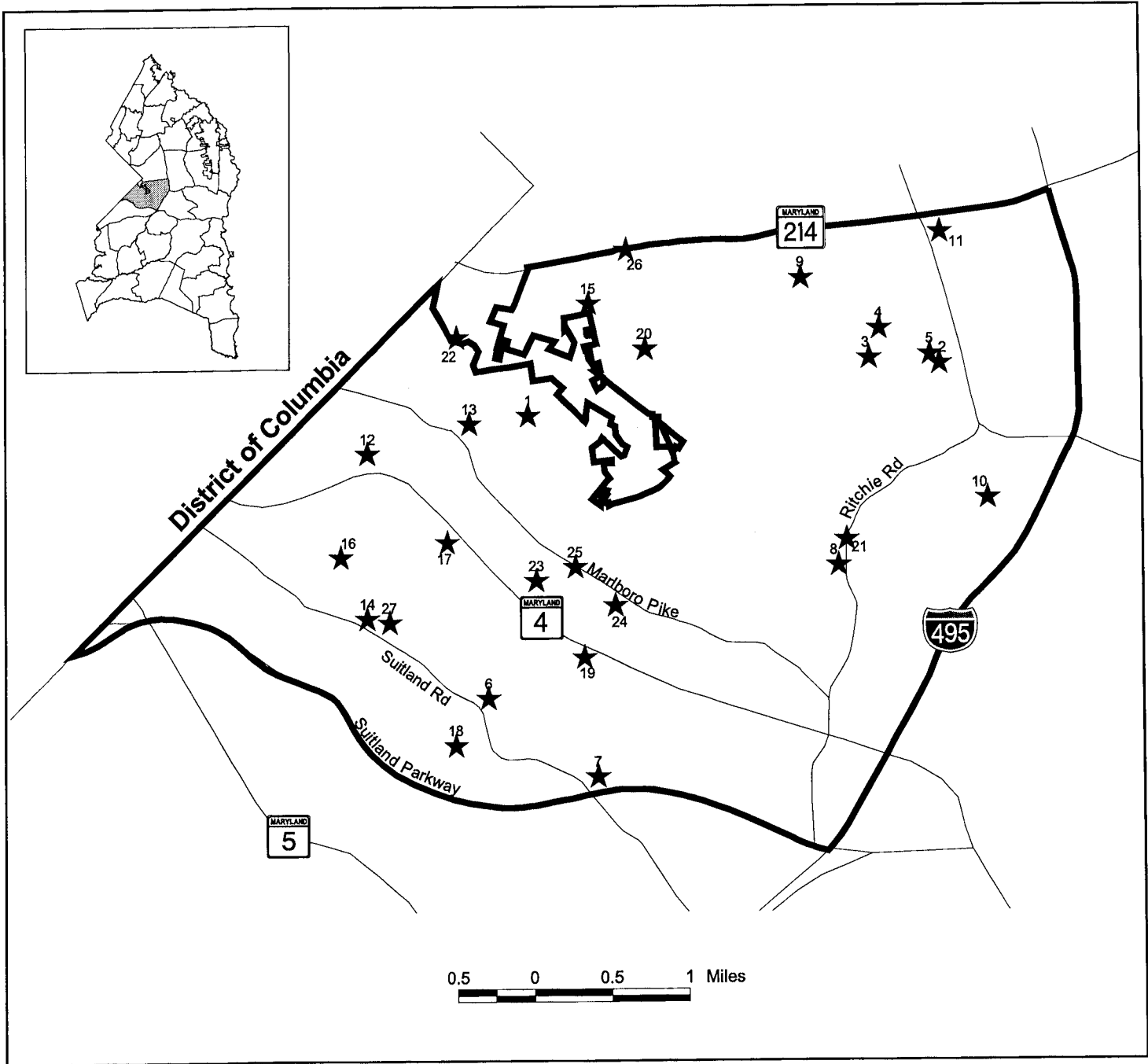
**PRINCE GEORGES COUNTY FY 2007-2012
APPROVED CAPITAL IMPROVEMENT PROGRAM**

PLANNING AREA 72 – Landover & Vicinity

<u>Map ID</u>	<u>CIP ID</u>	<u>MNCPPC - Park Acquisitions</u>	<u>Address</u>
1	EB050402	SUGAR RAY LEONARD BOXING CENTER	7707 BARLOWE RD
<u>Map ID</u>	<u>CIP ID</u>	<u>MNCPPC - Park Development</u>	<u>Address</u>
2	EC050836	CEDAR HEIGHTS COMMUNITY CENTER NEIGHBORH	CYPRESS TREE DRIVE
3	EC050859	JESSE WARR. JR. NEIGHBORHOOD PARK	ENGLEWOOD DRIVE
4	EC051018	DODGE PARK "PARK SCHOOL" (ELEM. #1 & #2)	DODGE PARK ROAD & HUBBARD ROAD
5	EC051086	COLUMBIA PARK ELEM. SCHOOL	7100 COLUMBIA PARK ROAD
6	EC051154	HENRY P. JOHNSON NEIGHBORHOOD PARK	8710 REICHER ROAD
7	EC051184	KENTLAND NEIGHBORHOOD REC CENTER	2727 FIRE HOUSE RD
7	EC070962	J FRANKLIN BOURNE SWIMMING POOL	CALMOS STREET AND DATELEAF COURT
8	EC070984	PRINCE GEORGE'S SPORTS/LEARNING COMPLEX	SHERIFF ROAD
9	EC071140	PEPPERMILL COMMUNITY CENTER PARK	610 HILL ROAD
<u>Map ID</u>	<u>CIP ID</u>	<u>DPWT - Roads and Bridges</u>	<u>Address</u>
10	FD664121	HILL ROAD III	HILL ROAD AT MD 704
11	FD669551	HILL ROAD	MD 214 TO MD 704
12	FD669711	BRIGHTSEAT ROAD	NORTH OF MD 214 TO SPECTRUM DR.
13	FD669911	SHERIFF ROAD	ADDISON ROAD TO MD 704
<u>Map ID</u>	<u>CIP ID</u>	<u>Fire</u>	<u>Address</u>
14	LK510083	SEAT PLEASANT VOLUNTEER FIRE DEPARTMENT	SHADY GLEN DRIVE & CENTRAL AVENUE
<u>Map ID</u>	<u>CIP ID</u>	<u>CENTRAL SERVICES</u>	<u>Address</u>
15	SQ300999	THOMAS G PULLEN ARTS	BRIGHTSEAT RD

Planning Area 75A

Suitland, District Heights & Vicinity



★ Map ID

Detailed CIP Information on Adjacent Page

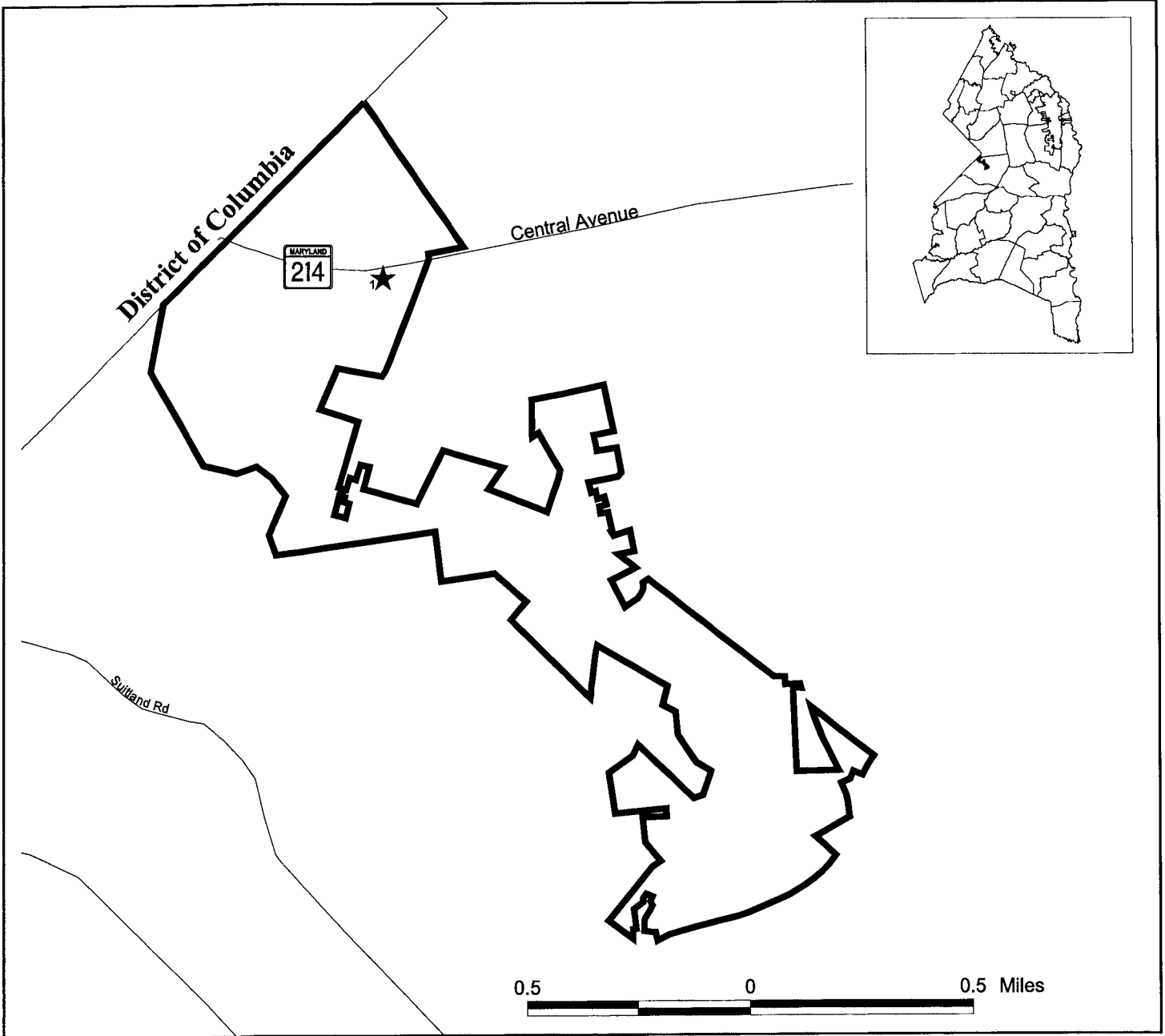
**PRINCE GEORGES COUNTY FY 2007-2012
APPROVED CAPITAL IMPROVEMENT PROGRAM**

PLANNING AREA 75A – Suitland, District Heights & Vicinity

<u>Map ID</u>	<u>CIP ID</u>	<u>Board of Education</u>	<u>Address</u>
1	AA775493	DOSWELL BROOKS ELEMENTARY	1301 BROOKE ROAD
<u>Map ID</u>	<u>CIP ID</u>	<u>MNCPPC - Park Acquisitions</u>	<u>Address</u>
2	EB060284	WALKER MILL REGIONAL PARK	WALKER MILL ROAD
<u>Map ID</u>	<u>CIP ID</u>	<u>MNCPPC - Park Development</u>	<u>Address</u>
3	EC001033	CONCORD GOLF COURSE @ WALKER MILL	8000 WALKER MILL ROAD
4	EC001033	CONCORD HISTORIC SITE	WALKER MILL ROAD
5	EC046370	WALKER MILL REGIONAL PARK	8840 WALKER MILL ROAD
6	EC060924	SUITLAND COMMUNITY PARK SCHOOL	SUITLAND ROAD
7	EC060987	SUITLAND-BOG	SUITLAND ROAD & SUITLAND PARKWAY
8	EC061063	NORTH FORESTVILLE ELEMENTARY PARK SCHOOL	RITCHIE ROAD
9	EC061123	MILLWOOD NIGHBORHOOD RECREATION CENTER	499 SHADY GLENN DR.
10	EC061174	RITCHIE RUN NEIGHBORHOOD PARK	FOREST PARK DR
11	EC061181	RIDGELEY ROSENWALD SCHOOL	8507 CENTRAL AVENUE
12	EC070527	J. E. HOWARD COMMUNITY CENTER	DEWITT AVENUE
13	EC070986	OAKCREST- GREATER CAPITOL HGHTS PARK SCH	5200 MARLBORO PIKE
14	EC071026	SUITLAND NEIGHBORHOOD MINI-PARK	LACY AVENUE
15	EC071090	ROLLINS AVENUE NEIGHBORHOOD PARK	601 ROLLINS AVENUE
16	EC071138	BRADBURY COMMUNITY RC	2301 EWING AVE
17	EC071139	SUITLAND AREA PARK IMPROVEMENTS	LOCATION NOT DETERMINED
18	EC071186	WILLIAM BEANES COMMUNITY CENTER	5108 DIANNA DRIVE
<u>Map ID</u>	<u>CIP ID</u>	<u>DPWT - Roads and Bridges</u>	<u>Address</u>
19	FD664181	REGENCY PARKWAY II	HIL MAR DRIVE TO MD 4
20	FD666601	ADDISON ROAD I	WALKER MILL RD. TO EASTERN AVE.
21	FD666751	RITCHIE ROAD & FORESTVILLE ROAD	ALBERTA DRIVE TO MD ROUTE 4
22	FD669861	LARCHMONT AVENUE	MARLBORO PIKE TO MD 214
23	FD669891	SUITLAND REDEVELOPMENT AREA	SUITLAND VICINITY
24	FD669981	PARKLAND SUBDIVISION	PARKLAND SUBDIVISION
<u>Map ID</u>	<u>CIP ID</u>	<u>Fire</u>	<u>Address</u>
25	LK510263	DISTRICT HEIGHTS FIRE/EMS STATION #26	MARLBORO PK AND SILVER HILL RD
<u>Map ID</u>	<u>CIP ID</u>	<u>Redevelopment Authority</u>	<u>Address</u>
26	UM900063	ADDISON ROAD / CAPITAL HTS. METRO CORRID	VARIOUS LOCATIONS
27	UM900985	SUITLAND MANOR	HOMER AVENUE AND LEWIS AVENUE

Planning Area 75B

Town of Capitol Heights



★ Map ID

Detailed CIP Information on Adjacent Page

**PRINCE GEORGES COUNTY FY 2007-2012
APPROVED CAPITAL IMPROVEMENT PROGRAM**

PLANNING AREA 75B – Town of Capitol Heights

<u>Map ID</u>	<u>CIP ID</u>	<u>Fire</u>	<u>Address</u>
1	LK519073	CAPITOL HEIGHTS VOLUNTEER FIRE STATION	6061 CENTRAL AVENUE