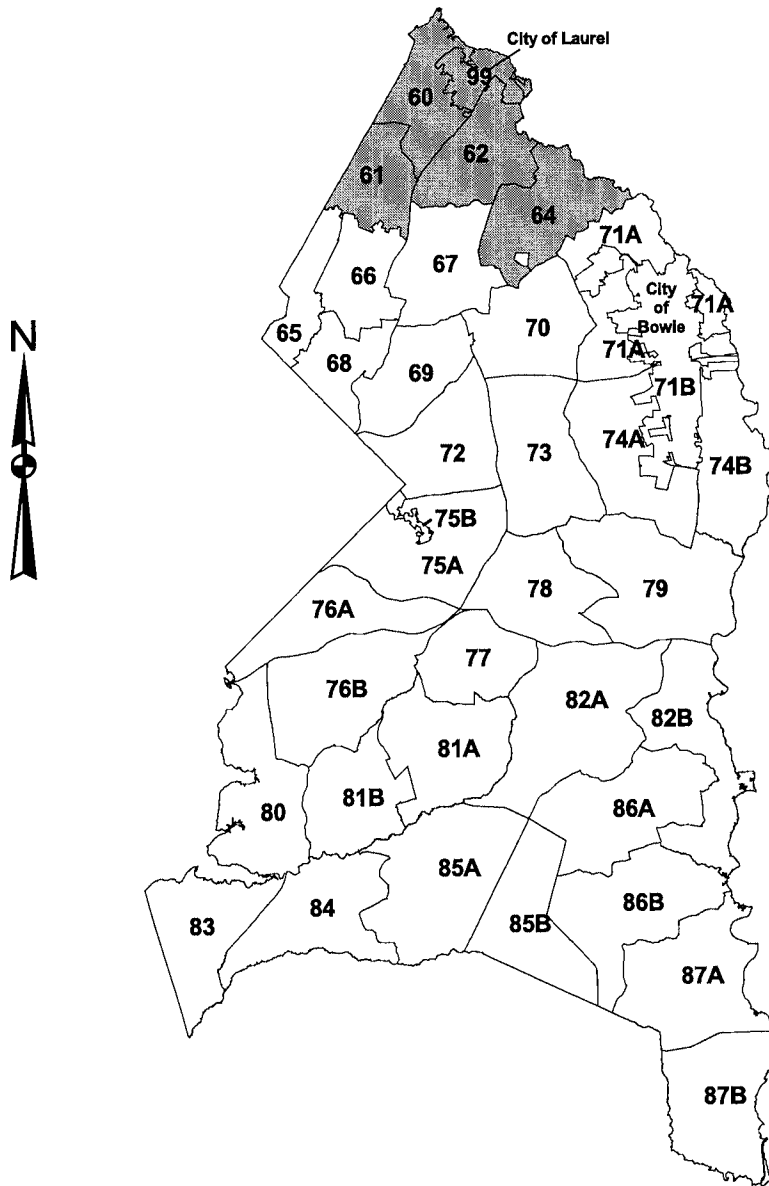


THE PRINCE GEORGE'S COUNTY FY 2007-2012
APPROVED CAPITAL IMPROVEMENT PROGRAM

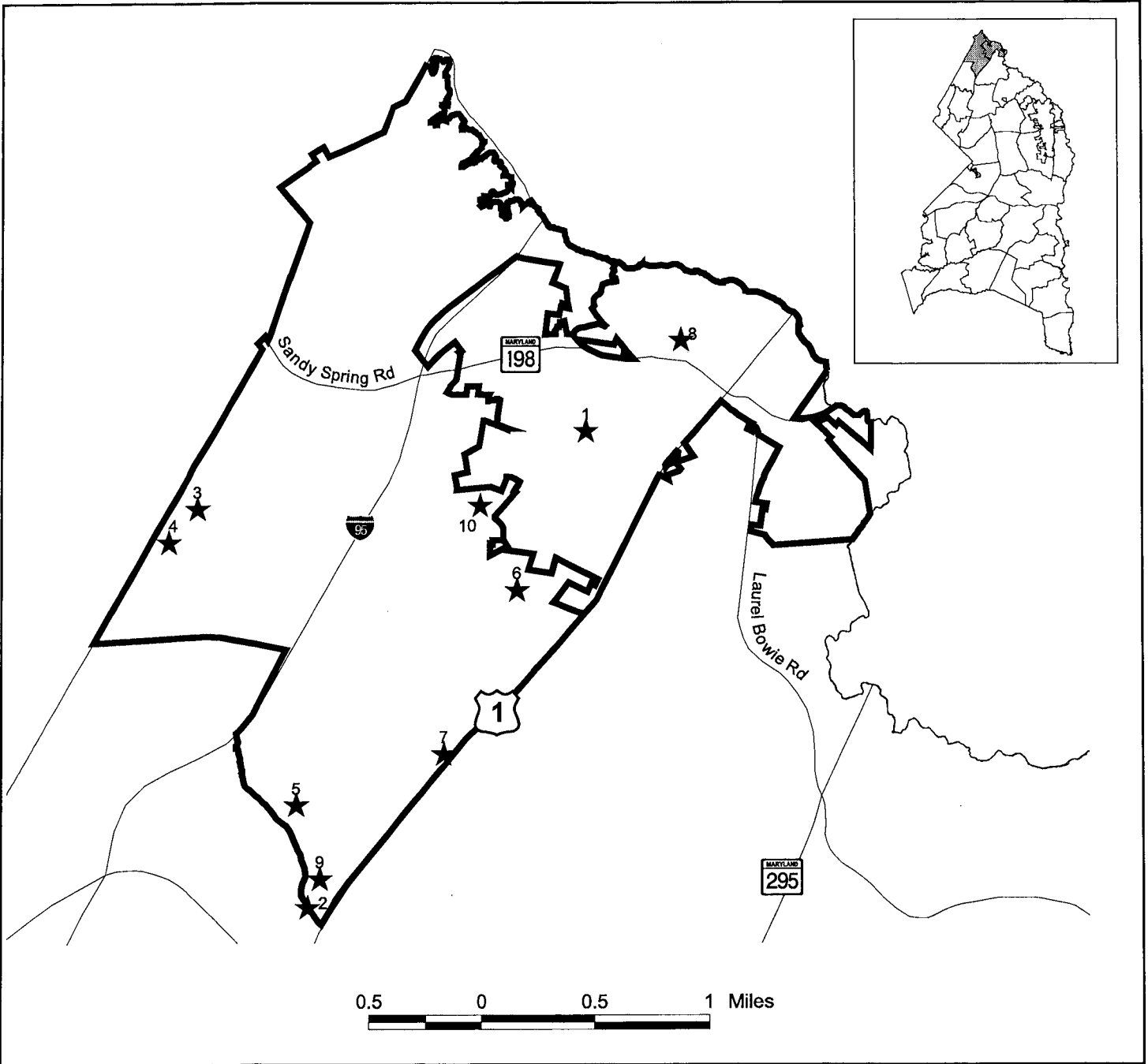
SUBREGION I - PLANNING AREAS 60, 61, 62, 64 and 99

Subregion I is located in the northernmost part of Prince George's County as shown in the map below. This subregion includes Planning Area 60 - West Laurel; 61 - Beltsville and Calverton; 62 - South Laurel, Montpelier and Vansville; and 64 - Agricultural Research Center. All lands in Planning Area 64 are federally owned and under the planning jurisdiction of the Federal Government. No capital projects are included in this area.



Planning Area 60

Laurel, West Laurel, City of Laurel



★ Map ID

Detailed CIP Information on Adjacent Page

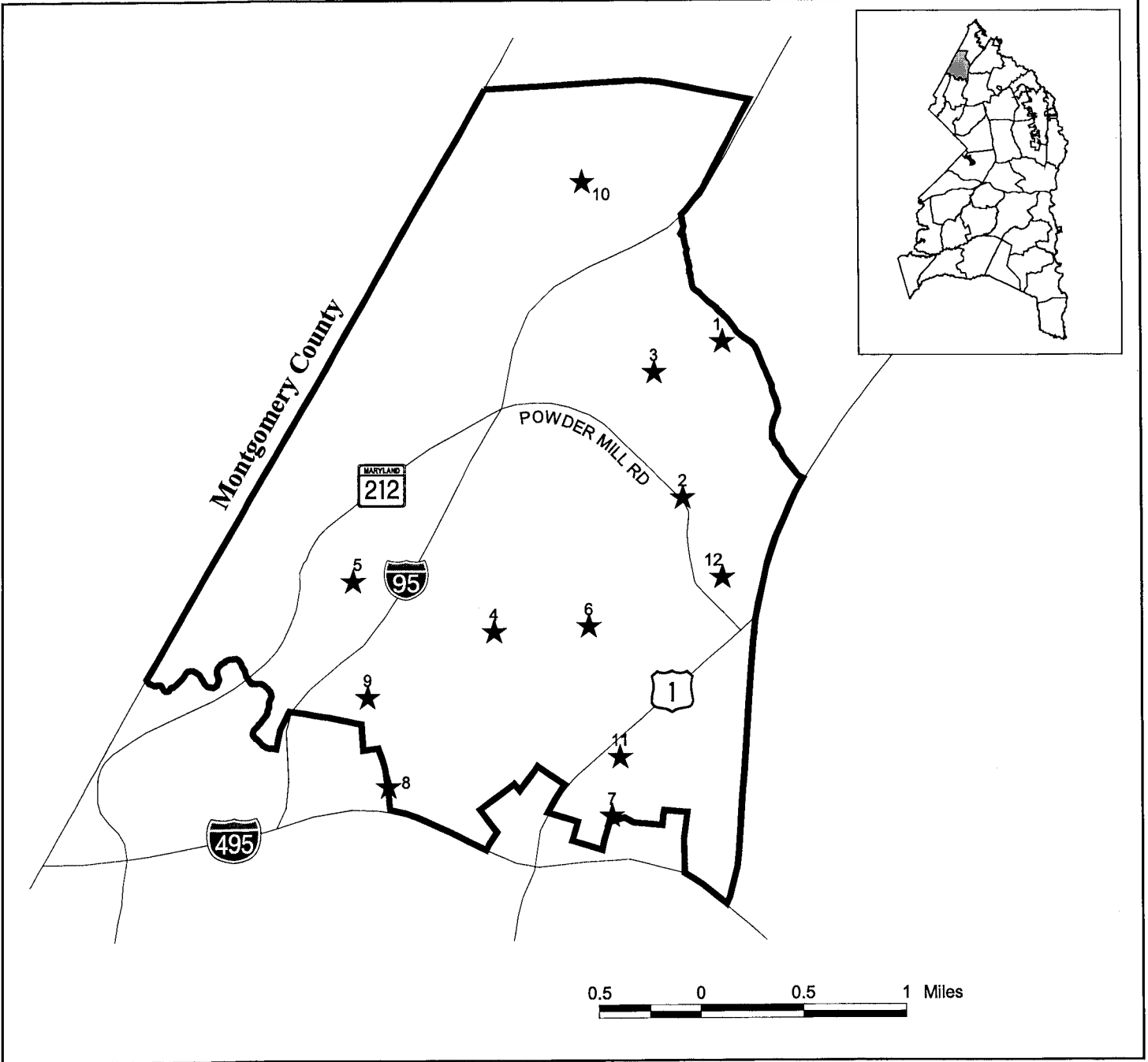
**PRINCE GEORGES COUNTY FY 2007-2012
APPROVED CAPITAL IMPROVEMENT PROGRAM**

PLANNING AREA 60 – Northwestern

<u>Map ID</u>	<u>CIP ID</u>	<u>Board of Education</u>	<u>Address</u>
1	AA779825	LAUREL HIGH AUDITORIUM & CLASSROOM ADDITION	8000 CHERRY LN
<u>Map ID</u>	<u>CIP ID</u>	<u>MNCPPC - Park Acquisition</u>	<u>Address</u>
2	EB010380	BELTSVILLE AREA SPORTS PARK	BELTSVILLE
<u>Map ID</u>	<u>CIP ID</u>	<u>MNCPPC - Park Development</u>	<u>Address</u>
3	EC011149	FAIRLAND GOLF COURSE	14300 OLD GUNPOWDER ROAD
4	EC016391	FAIRLAND REGIONAL PARK	13800 OLD GUNPOWDER ROAD
<u>Map ID</u>	<u>CIP ID</u>	<u>DPWT - Roads and Bridges</u>	<u>Address</u>
5	FD664091	AMMENDALE & VIRGINIA MANOR ROADS III	TROLLEY LANE TO I-95
6	FD665241	CONTEE ROAD - SECTION II	US 1 TO VAN DUSEN ROAD
7	FD668162	BRIDGE REPAIR - MUIRKIRK ROAD	OVER US ROUTE 1 & CSX RR
<u>Map ID</u>	<u>CIP ID</u>	<u>Library</u>	<u>Address</u>
8	HL719303	LAUREL LIBRARY EXPANSION	507 7TH STREET
<u>Map ID</u>	<u>CIP ID</u>	<u>Fire</u>	<u>Address</u>
9	LK510493	LAUREL VOLUNTEER RESCUE SQUAD, INC.	GREATER LAUREL AREA
<u>Map ID</u>	<u>CIP ID</u>	<u>Hospitals</u>	<u>Address</u>
10	MI809783	LAUREL REGIONAL HOSPITAL	7300 VAN DUSEN ROAD

Planning Area 61

Fairland, Beltsville



★ Map ID

Detailed CIP Information on Adjacent Page

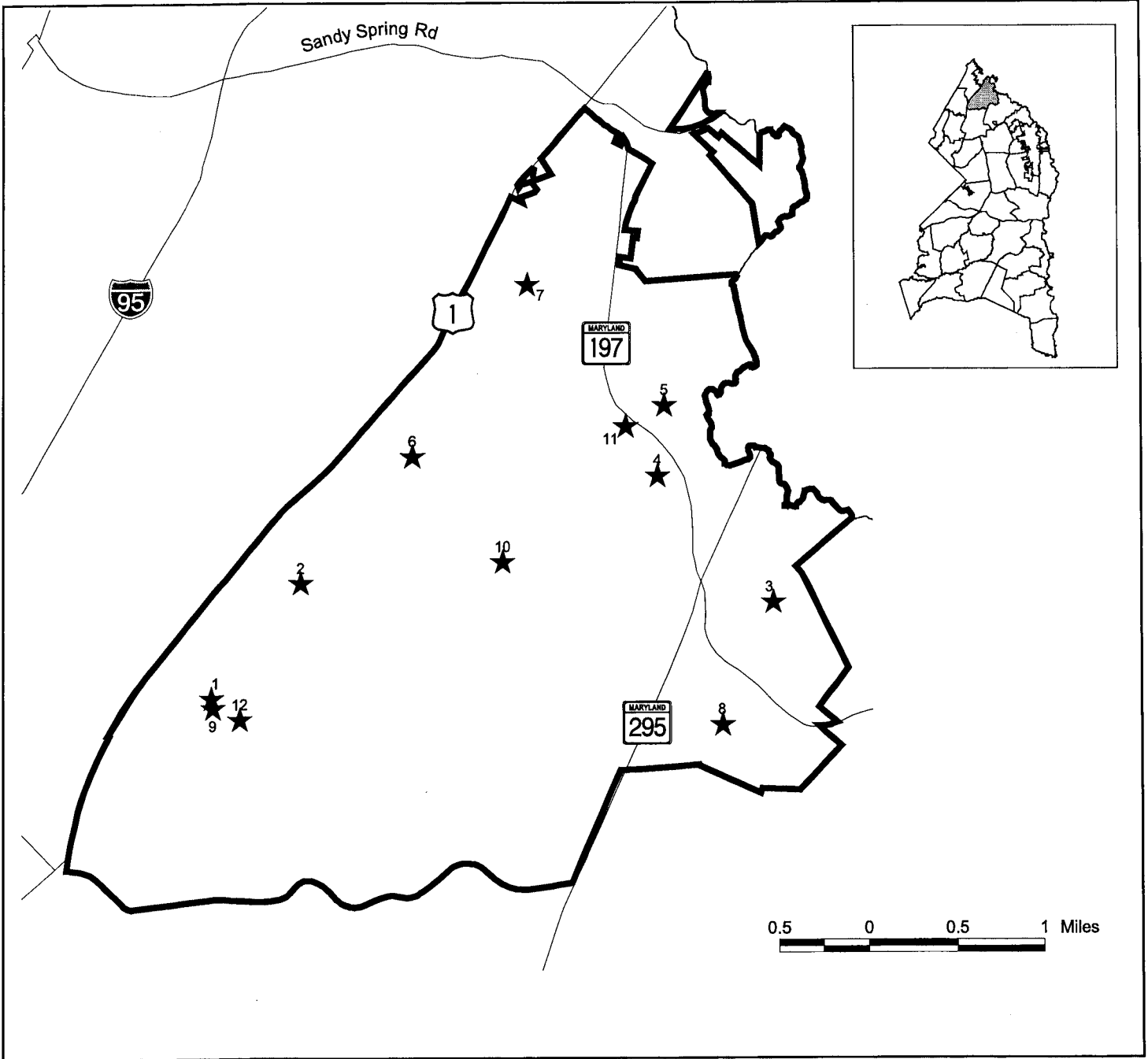
**PRINCE GEORGES COUNTY FY 2007-2012
APPROVED CAPITAL IMPROVEMENT PROGRAM**

PLANNING AREA 61 – Fairland, Beltsville

<u>Map ID</u>	<u>CIP ID</u>	<u>MNCPPC - Park Development</u>	<u>Address</u>
1	EC011038	BELTSVILLE NORTH COMMUNITY PARK SCHOOL	AMMENDALE ROAD
2	EC011121	BELTSVILLE-LAUREL SENIOR CENTER	BELTSVILLE
3	EC011133	BELTSVILLE AREA SPORTS PARK	BELTSVILLE AREA
4	EC011180	LITTLE PAINT BRANCH STREAM VALLEY PARK	3900 SELLMAN RD
5	EC021015	CHERRYVALE NEIGHBORHOOD PARK	GREEN ASH LANE
6	EC031040	CHESTNUT HILLS NEIGHBORHOOD PARK	SELLMAN ROAD
<u>Map ID</u>	<u>CIP ID</u>	<u>DPWT - Roads and Bridges</u>	<u>Address</u>
7	FD664031	RHODE ISLAND AVENUE	EDGEWOOD ROAD TO SUNNYSIDE AVENUE
8	FD664111	CHERRY HILL ROAD III	US 1 TO SELLMAN ROAD
9	FD665611	CHERRY HILL ROAD I & II	SELLMAN RD TO MONTGOMERY CO. LINE
10	FD666101	OLD GUNPOWDER ROAD II	GREENCASTLE ROAD TO DENIM ROAD
11	FD668152	BRIDGE REPLACEMENT - SUNNYSIDE AVENUE	OVER INDIAN CREEK
<u>Map ID</u>	<u>CIP ID</u>	<u>Fire</u>	<u>Address</u>
12	LK510800	BELTSVILLE FIRE STATION CONSOLIDATION	LOCATION NOT DETERMINED

Planning Area 62

South Laurel - Montpelier



★ Map ID

Detailed CIP Information on Adjacent Page

**PRINCE GEORGES COUNTY FY 2007-2012
APPROVED CAPITAL IMPROVEMENT PROGRAM**

PLANNING AREA 62 – South Laurel, Montpelier

<u>Map ID</u>	<u>CIP ID</u>	<u>Board of Education</u>	<u>ADDRESS</u>
1	AA778250	LAUREL-BELTSVILLE AREA ELEMENTARY SCHOOL	OLD BALTIMORE PIKE AND AMMENDALE RD

<u>Map ID</u>	<u>CIP ID</u>	<u>MNCPPC - Park Development</u>	<u>ADDRESS</u>
2	EC010863	MUIRKIRK-SOUTH COMMUNITY PARK	MUIRKIRK AND OLD BALTIMORE PIKE
3	EC010908	PHEASANT RUN COMMUNITY PARK	SNOWDEN ROAD
4	EC010918	MONTPELIER MANSION	9401 MONTPELIER DRIVE
5	EC010966	SNOW HILL MANOR	LAUREL BOWIE ROAD
6	EC011007	LONGWOOD COMM. PK.-DINOSAUR FOSSIL AREA	ALLOWAY LANE
7	EC011049	OAKCREST NEIGHBORHOOD RECREATION CENTER	8600 LINDENDALE DRIVE
8	EC011051	SOUTH LAUREL NEIGHBORHOOD PARK	SOUTH LAUREL DRIVE
9	EC011053	VANSVILLE NEIGHBORHOOD RECREATION CENTER	OLD BALTIMORE PIKE
10	EC011145	SNOWDEN OAKS COMMUNITY PARK	8301 MONTPELIER DR
11	EC011182	DEERFIELD RUN COMMUNITY CENTER	13000 LAUREL-BOWIE RD
12	EC011183	BELTSVILLE-LAUREL ELEMENTARY SCHOOL GYM	6900 BLK AMMENDALE RD