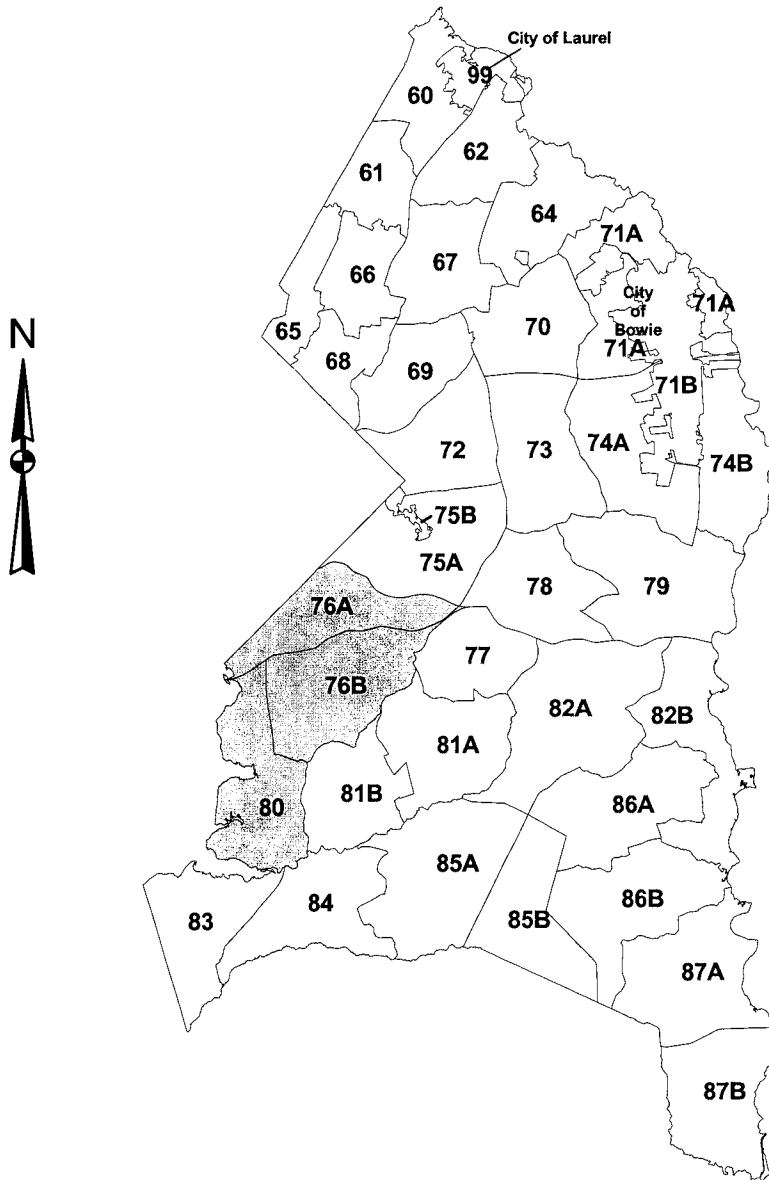


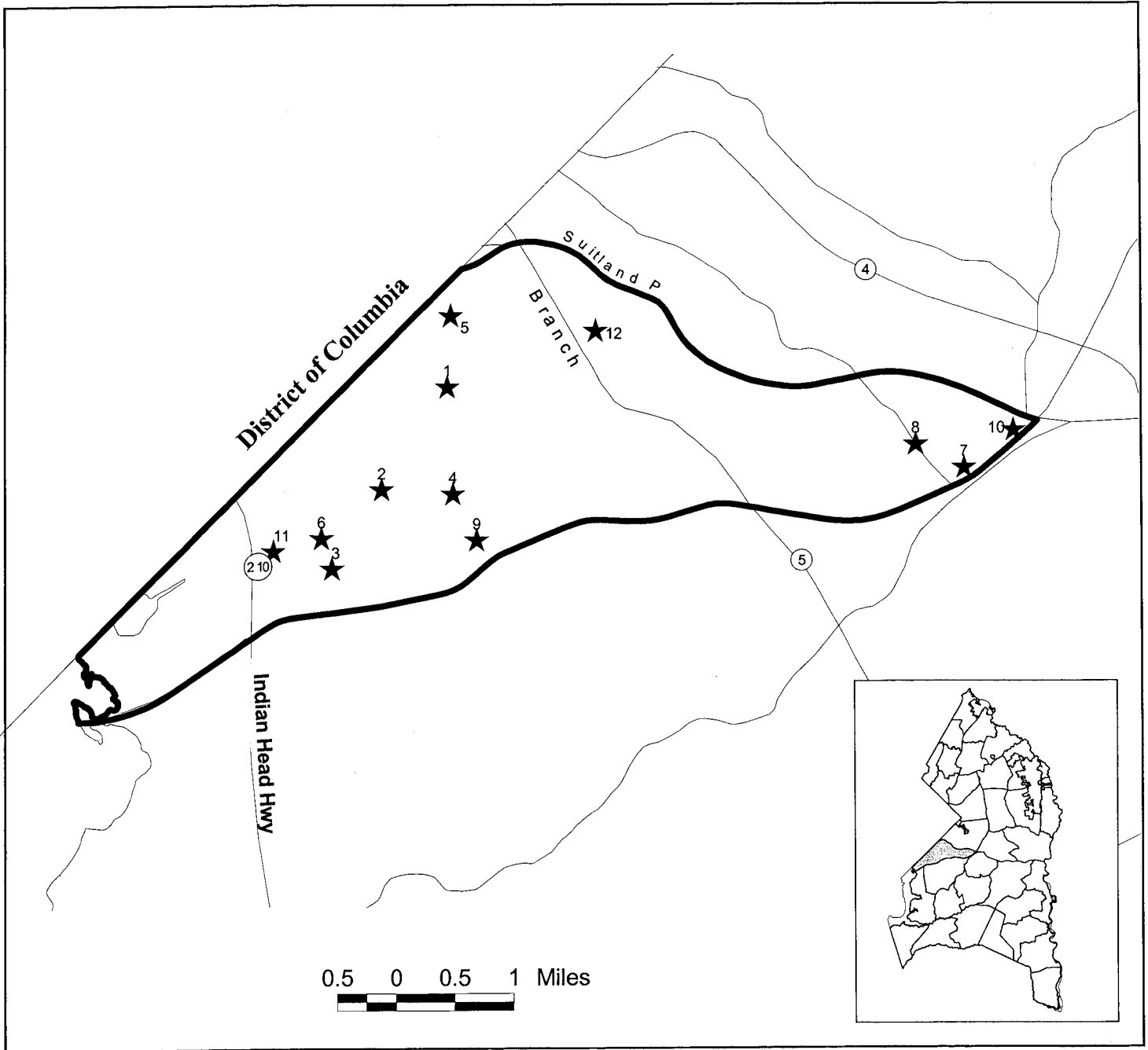
SUBREGION VII - PLANNING AREAS 76A, 76B AND 80

As shown on the map below, Subregion VII includes three planning areas: 76A and 76B - Henson Creek, and 80 - South Potomac. Because the recommended land use for all three planning areas is governed by one master plan, a summary of the entire subregion is provided.



Planning Area 76A

Henson Creek



☆ Map ID

Detailed CIP Information on Adjacent Page

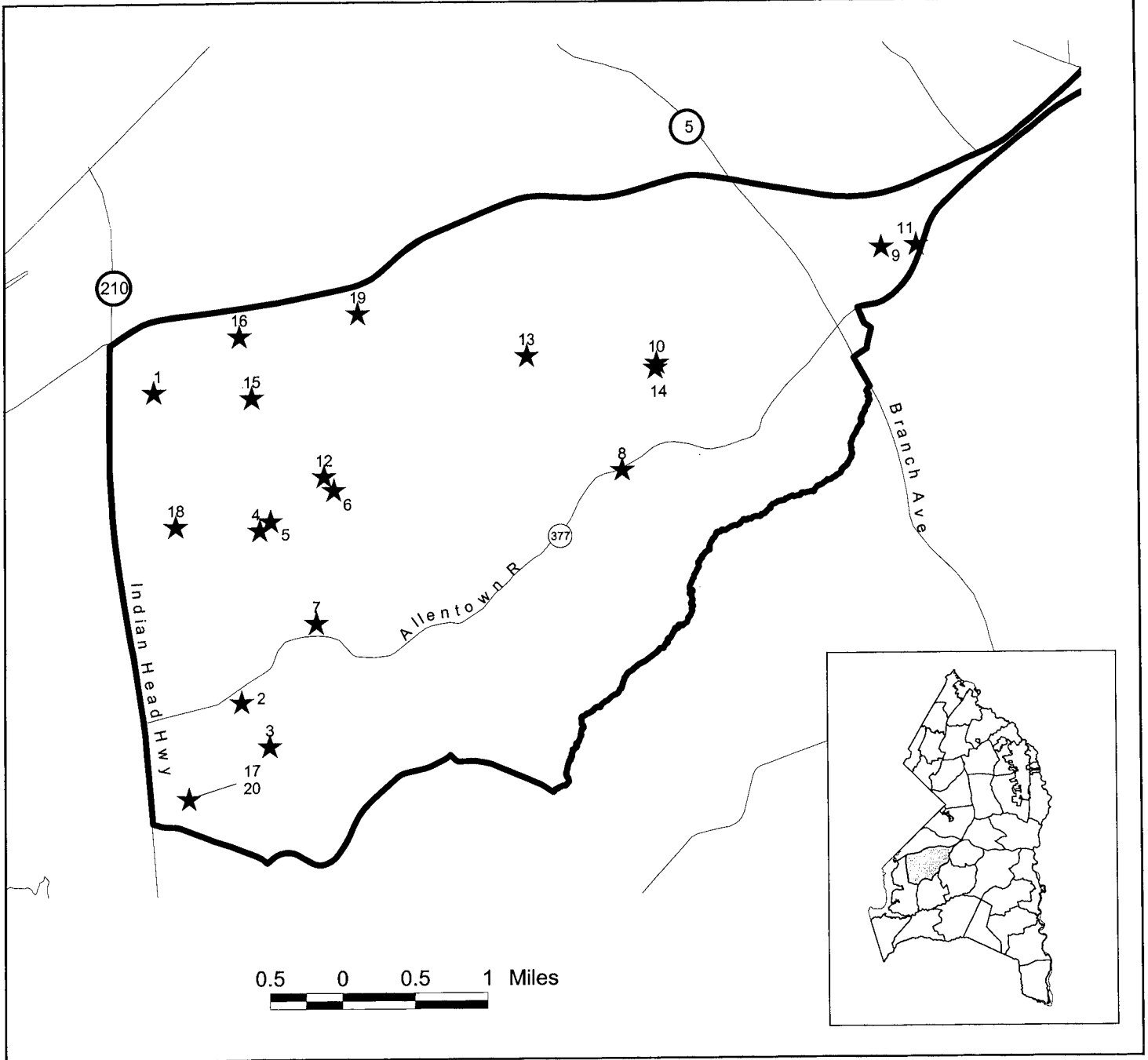
PRINCE GEORGE'S COUNTY FY 2006-2011
 PROPOSED CAPITAL IMPROVEMENT PROGRAM
 PLANNING AREA 76A - Henson Creek

Facilities in the FY 2006-2011 CIP

<u>Map ID</u>	<u>CIP ID</u>	<u>Board of Education</u>	<u>Address</u>
1	AA778169	OXON HILL AREA ELEMENTARY SCHOOL	CALLAWAY STREET
2	AA779063	HIGH SCHOOL CLASSROOM ADDITION @ POTOMAC	5211 BOYDELL AVENUE
<u>Map ID</u>	<u>CIP ID</u>	<u>MNCPPC - Park Development</u>	<u>Address</u>
3	EC051413	BIRCHWOOD CITY COMMUNITY RECREATION CENT	1331 FENWOOD AVENUE
4	EC061024	NORTH BARNABY AQUATIC FACILITY	5000 WHEELER ROAD OXON HILL
5	EC071116	HILLCREST HEIGHTS COMMUNITY CENTER	2300 OXON RUN DRIVE
6	EC080940	GLASSMANOR COMMUNITY CENTER PARK	MARCY AVENUE
7	EC090542	DOUGLAS PATTERSON PARK/SCHOOL	MARIANNE DRIVE
<u>Map ID</u>	<u>CIP ID</u>	<u>DPWT - Roads and Bridges</u>	<u>Address</u>
8	FD664081	SUITLAND ROAD	ALLENTOWN ROAD TO SUITLAND PKWY
9	FD664191	WHEELER ROAD IMPROVEMENTS	WHEELER ROAD & ST. BARNABAS ROAD
10	FD669811	FORESTVILLE ROAD	ALLENTOWN RD TO PENNSYLVANIA AVENU
11	FD669941	LIVINGSTON ROAD	VARIOUS LOCATIONS
<u>Map ID</u>	<u>CIP ID</u>	<u>Fire</u>	<u>Address</u>
12	LK510450	SILVER HILL #29 FIRE STATION	3900 OLD SILVER HILL ROAD

Planning Area 76B

Henson Creek



☆ Map ID

Detailed CIP Information on Adjacent Page

PRINCE GEORGE'S COUNTY FY 2006-2011
 PROPOSED CAPITAL IMPROVEMENT PROGRAM
 PLANNING AREA 76B - Henson Creek

Facilities in the FY 2006-2011 CIP

<u>Map ID</u>	<u>CIP ID</u>	<u>Board of Education</u>	<u>Address</u>
1	AA779223	OXON HILL HIGH REPLACEMENT	6701 LEYTE DRIVE

<u>Map ID</u>	<u>CIP ID</u>	<u>MNCPPC - Park Development</u>	<u>Address</u>
2	EC080533	LYNNALAN ACRES RECREATION CENTER	PALMER ROAD
3	EC080943	K DELLA UNDERWOOD NEIGHBORHOOD PARK	GENOA DRIVE & LITTLE STONER DR.
4	EC080958	HENSON CREEK GOLF COURSE	TUCKER ROAD
5	EC080988	TUCKER ROAD COMMUNITY PARK	TUCKER ROAD & FERGUSON LANE
6	EC081092	BOCK ROAD MAINTENANCE YARD	7401 BOCK ROAD
7	EC081113	SOUTHERN REGIONAL TECH/REC COMM. CTR.	OXON HILL AREA
8	EC081118	ALLENTOWN AQUATIC CENTER	7210 ALLENTOWN ROAD FORT WASHINGTON
9	EC091112	AUTH VILLAGE NEIGHBORHOOD PARK	6111 BAXTER AVE CAMP SPRINGS

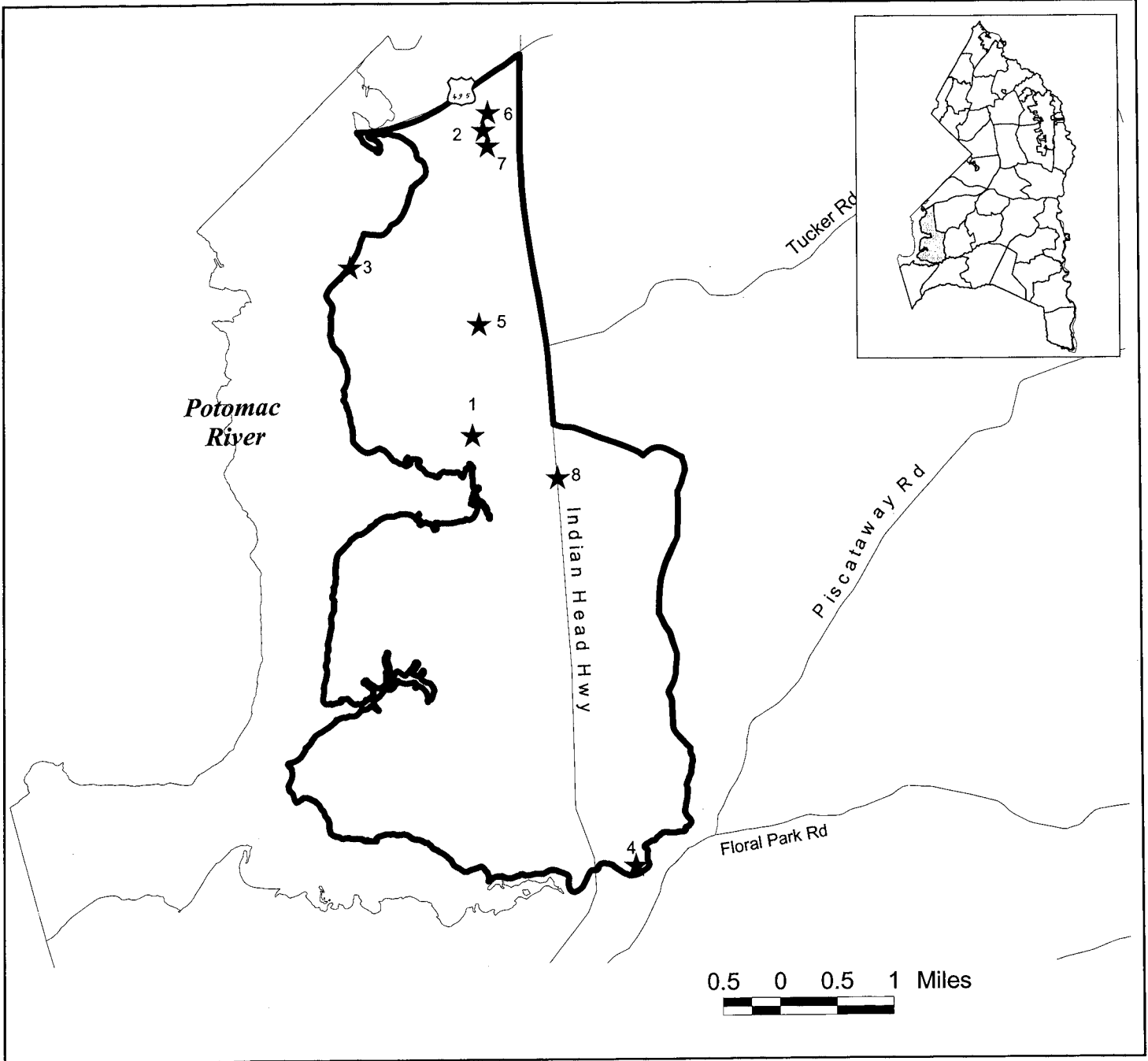
<u>Map ID</u>	<u>CIP ID</u>	<u>DPWT - Roads and Bridges</u>	<u>Address</u>
10	FD664061	FISHER ROAD	TEMPLE HILL ROAD TO BRINKLEY ROAD
11	FD664101	AUTH ROAD II	ALLENTOWN ROAD TO HENDERSON WAY
12	FD667005	BRIDGE REPLACEMENT - BOCK ROAD	HENSON CREEK
13	FD668112	BRIDGE REPLACEMENT - BRINKLEY ROAD	HENSON CREEK
14	FD669031	TEMPLE HILL & BRINKLEY RD INTERSECTION	TEMPLE HILL RD & BRINKLEY RD
15	FD669731	BOCK ROAD	VICINITY OF ST. BARNABAS ROAD

<u>Map ID</u>	<u>CIP ID</u>	<u>Library</u>	<u>Address</u>
16	HL719223	OXON HILL BRANCH LIBRARY	6200 OXON HILL ROAD

<u>Map ID</u>	<u>CIP ID</u>	<u>Fire</u>	<u>Address</u>
17	LK510273	MORNINGSIDE VOLUNTEER FIRE STATION	LOCATION NOT DETERMINED
18	LK510325	OXON HILL FIRE STATION #1	7600 LIVINGSTON ROAD
19	LK510510	SOUTH COUNTY FIRE STATION	OXON HILL
20	LK510833	OXON HILL FIRE STATION #2	LOCATION NOT DETERMINED

Planning Area 80

South Potomac Sector



☆ Map ID

Detailed CIP Information on Adjacent Page

PRINCE GEORGE'S COUNTY FY 2006-2011
PROPOSED CAPITAL IMPROVEMENT PROGRAM
PLANNING AREA 80 - South Potomac

Facilities in the FY 2006-2011 CIP

<u>Map ID</u>	<u>CIP ID</u>	<u>MNCPPC - Park Development</u>	<u>Address</u>
1	EC073392	HENSON CREEK STREAM VALLEY PARK	TEMPLE HILL RD TO POTOMAC RIVER
2	EC081001	OXON HILL MANOR	OXON HILL ROAD
3	EC081099	POTOMAC WATERFRONT COMMUNITY PARK	WATERSIDE COURT
4	EC090553	PISCATAWAY CREEK STREAM VALLEY PARK	FLORAL PARK ROAD
5	EC091100	POTOMAC RIVER TRAIL	CAGLE ROAD TO FORT FOOTE ROAD

<u>Map ID</u>	<u>CIP ID</u>	<u>DPWT - Roads and Bridges</u>	<u>Address</u>
6	FD664011	NATIONAL HARBOR	VARIOUS LOCATIONS
7	FD666681	OXON HILL ROAD	MD ROUTE 210 TO BALD EAGLE RD

<u>Map ID</u>	<u>CIP ID</u>	<u>Police - Police Stations</u>	<u>Address</u>
8	KJ500853	DISTRICT VII STATION	MD 210 CORRIDOR

**PRINCE GEORGE'S COUNTY FY 2006-2011
APPROVED CAPITAL IMPROVEMENT PROGRAM**

THIS PAGE NOT USED