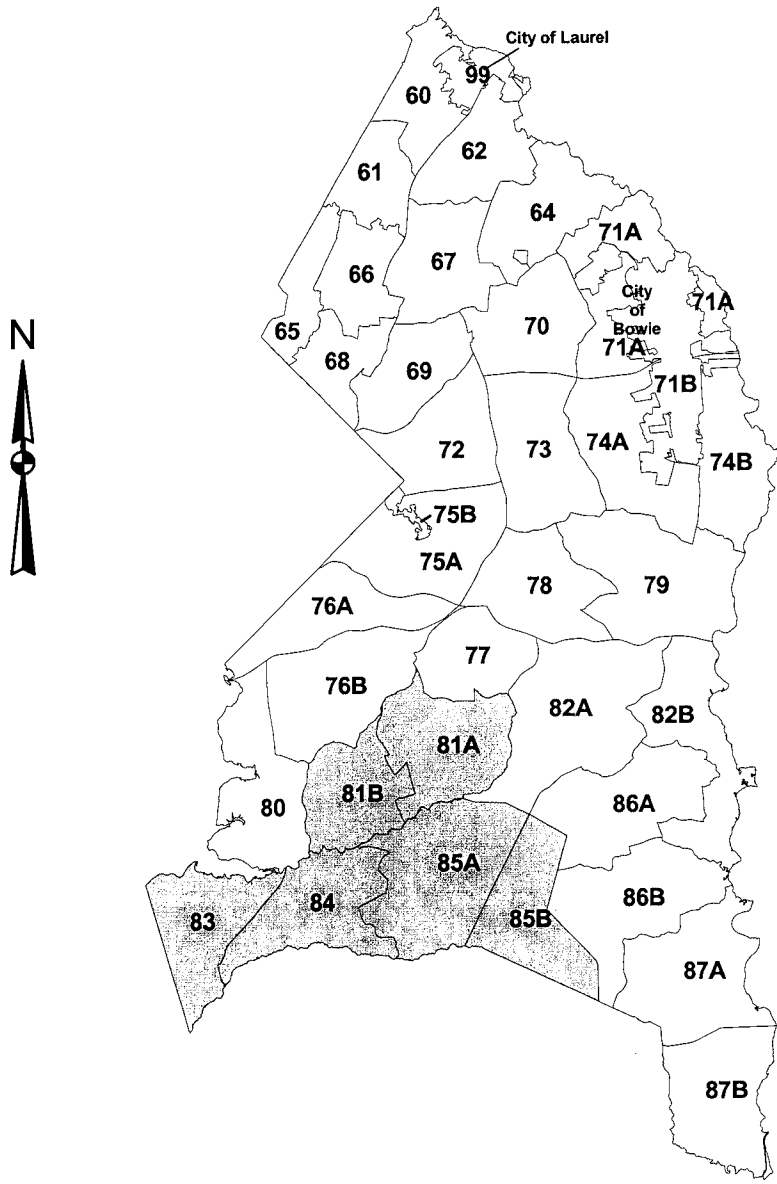


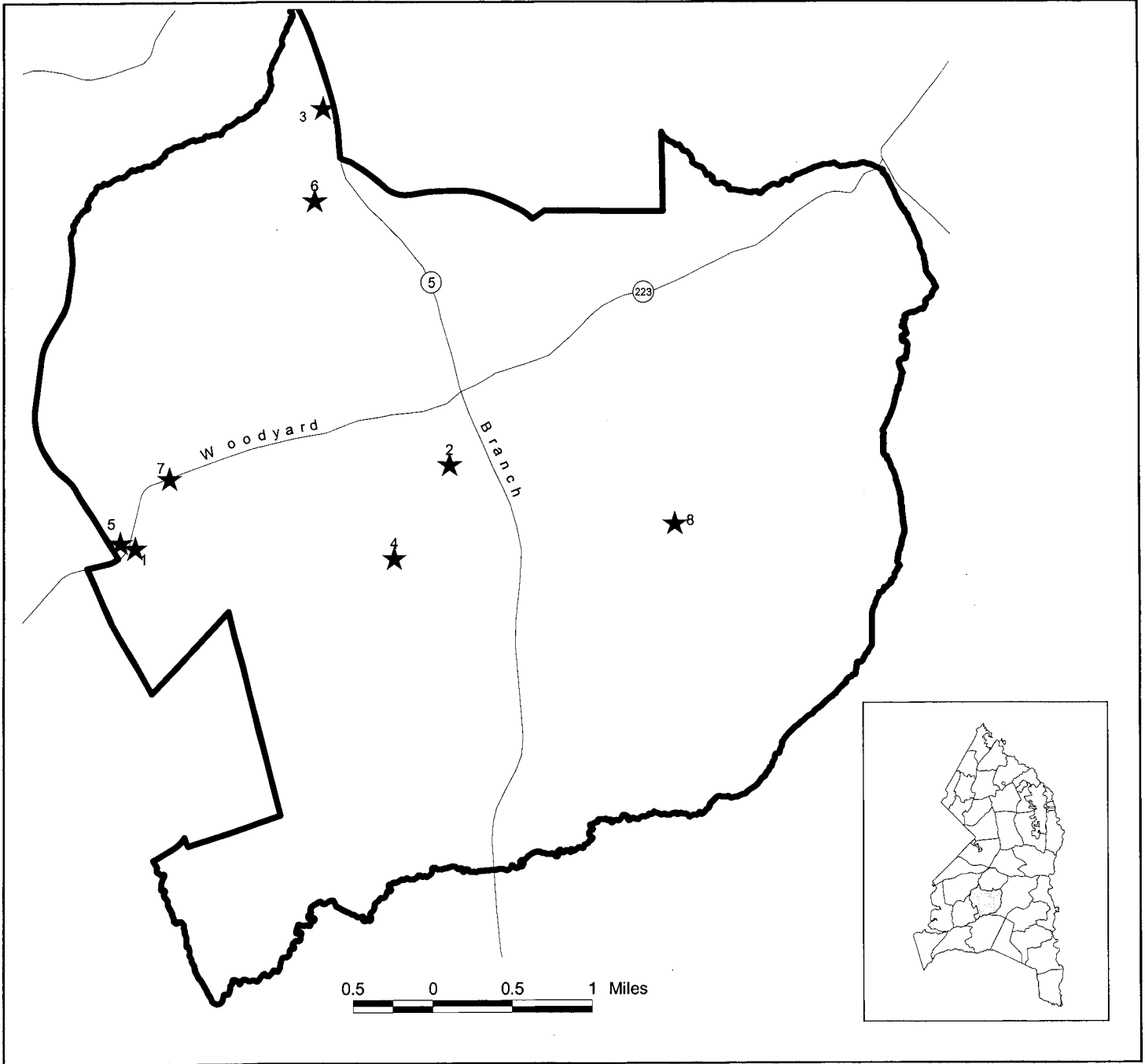
SUBREGION V - PLANNING AREAS 81A, 81B, 83, 84, 85A AND 85B

Subregion V is located in the southwestern portion of Prince George's County as shown on the map below. The Prince George's/Charles County line forms its southern boundary. There are six planning areas within Subregion V: 81A - Clinton, 81B - Tippet, 83 - Accokeek, 84 - Piscataway, 85A - Brandywine and 85B - Cedarville. Because the recommended land use for all of these planning areas is governed by one area master plan, the planning area summaries are included here in one description of the entire Subregion.



Planning Area 81A

Clinton & Vicinity



★ Map ID

Detailed CIP Information on Adjacent Page

PRINCE GEORGE'S COUNTY FY 2006-2011
PROPOSED CAPITAL IMPROVEMENT PROGRAM

PLANNING AREA 81A - Accokeek

Facilities in the FY 2006-2011 CIP

<u>Map ID</u>	<u>CIP ID</u>	<u>Board of Education</u>	<u>Address</u>
1	AA774930	ACCOKEEK AREA ELEMENTARY SCHOOL	9700 PISCATAWAY ROAD

<u>Map ID</u>	<u>CIP ID</u>	<u>DPWT - Roads and Bridges</u>	<u>Address</u>
2	FD664021	WADE AVENUE	STUART LANE TO PINE VIEW LANE
3	FD668202	BRIDGE REPLACEMENT - OLD BRANCH AVENUE	OVER TINKERS CREEK
4	FD669001	SURRATTS ROAD	BEVERLY AVE TO BRANDYWINE RD
5	FD669531	TEMPLE HILL ROAD - DRAINAGE	VICINITY OF PISCATAWAY ROAD
6	FD669961	OLD BRANCH AVENUE	SOUTH OF MD 233 TO ALLENTOWN ROAD

<u>Map ID</u>	<u>CIP ID</u>	<u>Health</u>	<u>Address</u>
7	II700024	DYER HEALTH CENTER	9314 PISCATAWAY ROAD

<u>Map ID</u>	<u>CIP ID</u>	<u>Fire - Administrative</u>	<u>Address</u>
8	LQ510601	CHELTENHAM FIRE TRAINING CENTER	9190 COMMO ROAD

Planning Area 81B

Tippett & Vicinity



☆ Map ID

Detailed CIP Information on Adjacent Page

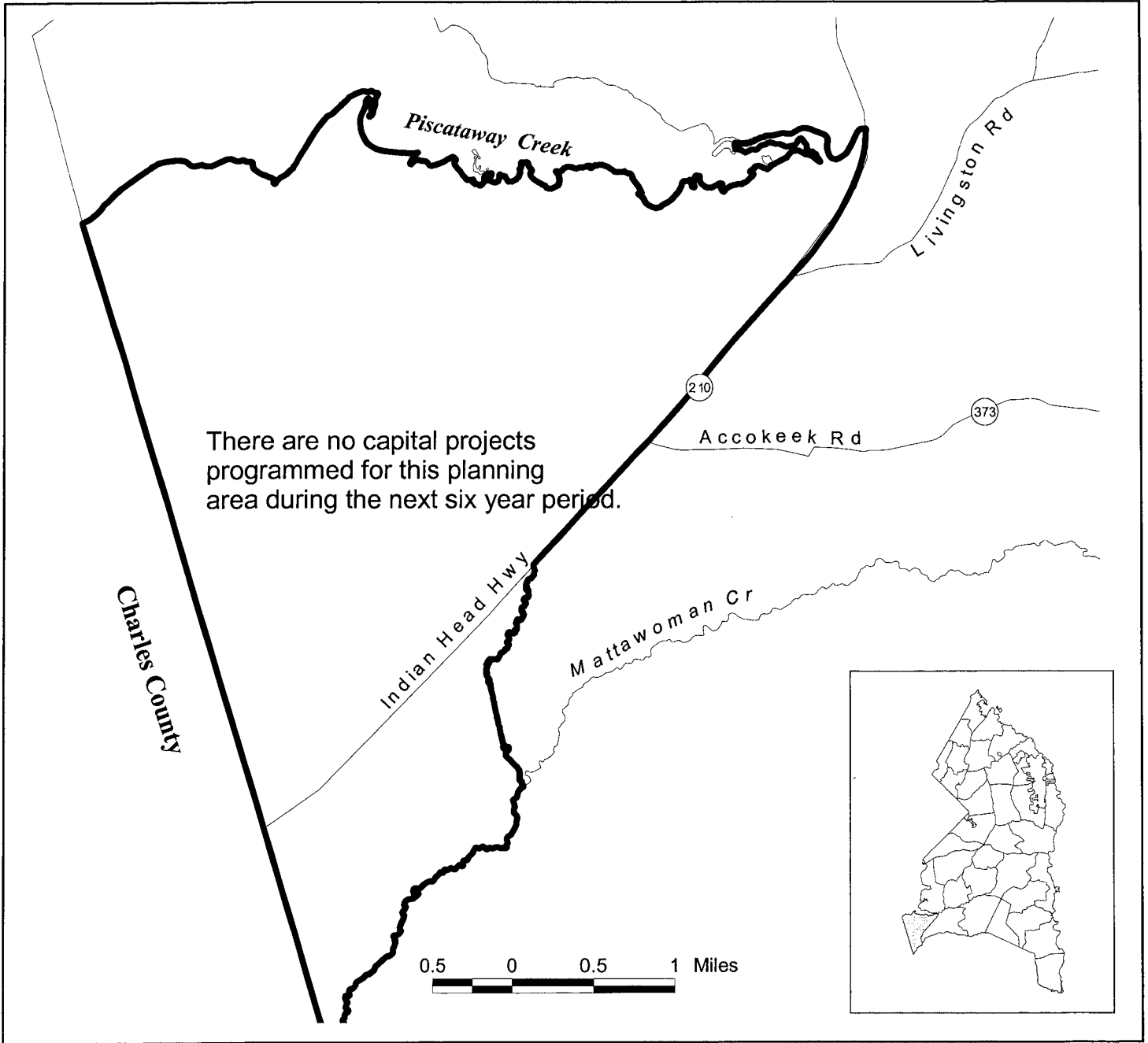
PRINCE GEORGE'S COUNTY FY 2006-2011
PROPOSED CAPITAL IMPROVEMENT PROGRAM
PLANNING AREA 81B - Tippett & Vicinity

Facilities in the FY 2006-2011 CIP

<u>Map ID</u>	<u>CIP ID</u>	<u>MNCPPC - Park Development</u>	<u>Address</u>
1	EC000433	COSCA REGIONAL PARK	11000 THRIFT ROAD
2	EC080865	OLD FORT HILLS NEIGHBORHOOD PARK	OLD FORT ROAD
3	EC080887	THRIFT SCHOOLHOUSE @ COSCA REGIONAL	THRIFT ROAD
4	EC091082	WINDBROOK SOUTH NEIGHBORHOOD PARK	12611 WINDBROOK DRIVE

Planning Area 83

Accokeek



☆ Map ID

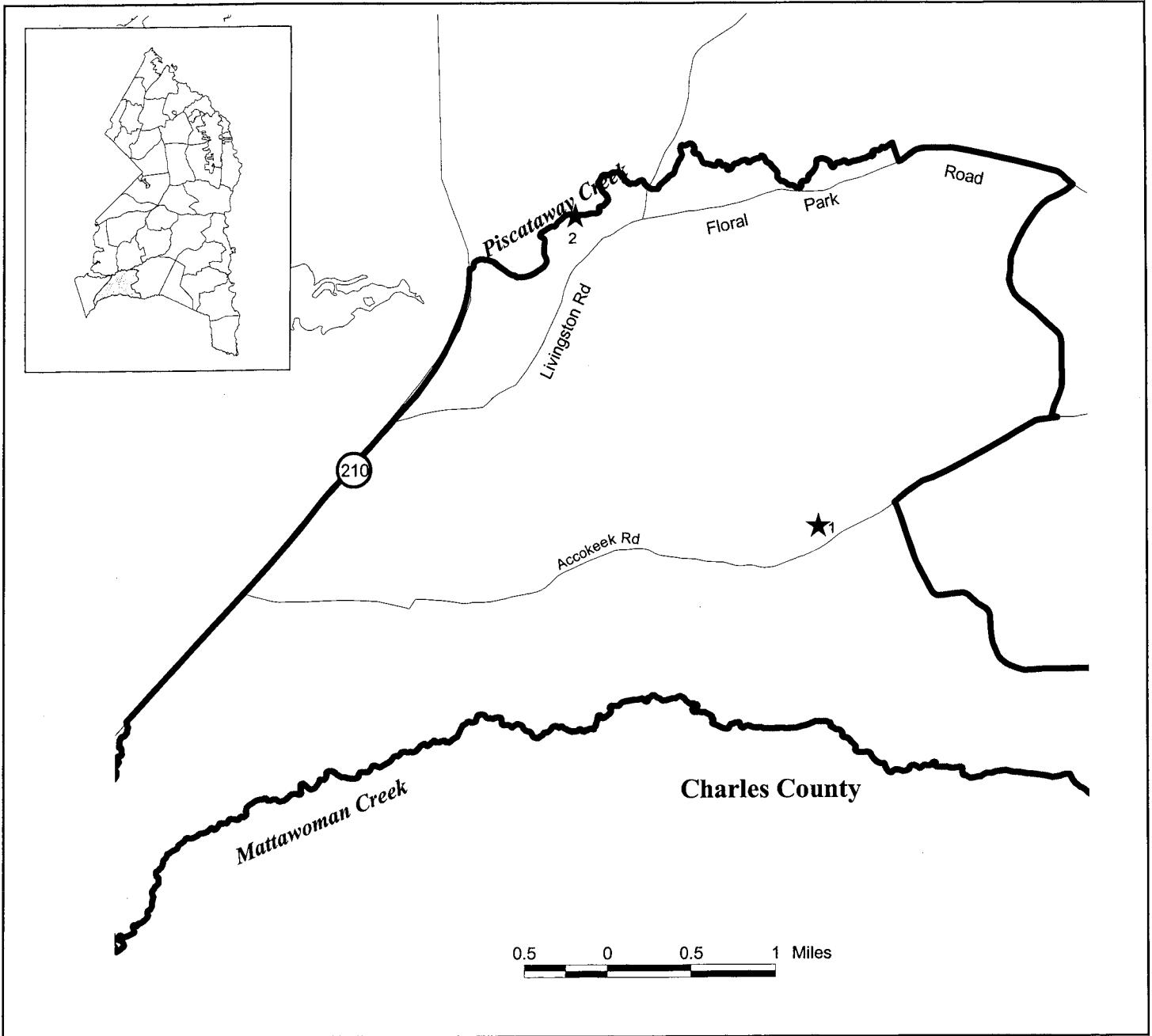
Detailed CIP Information on Adjacent Page

**PRINCE GEORGE'S COUNTY FY 2006-2011
APPROVED CAPITAL IMPROVEMENT PROGRAM**

**There are no capital projects
programmed for this planning
area during the next six year period.**

Planning Area 84

Piscataway & Vicinity



★ Map ID

Detailed CIP Information on Adjacent Page

PRINCE GEORGE'S COUNTY FY 2006-2011
PROPOSED CAPITAL IMPROVEMENT PROGRAM
PLANNING AREA 84 - Piscataway & Vicinity

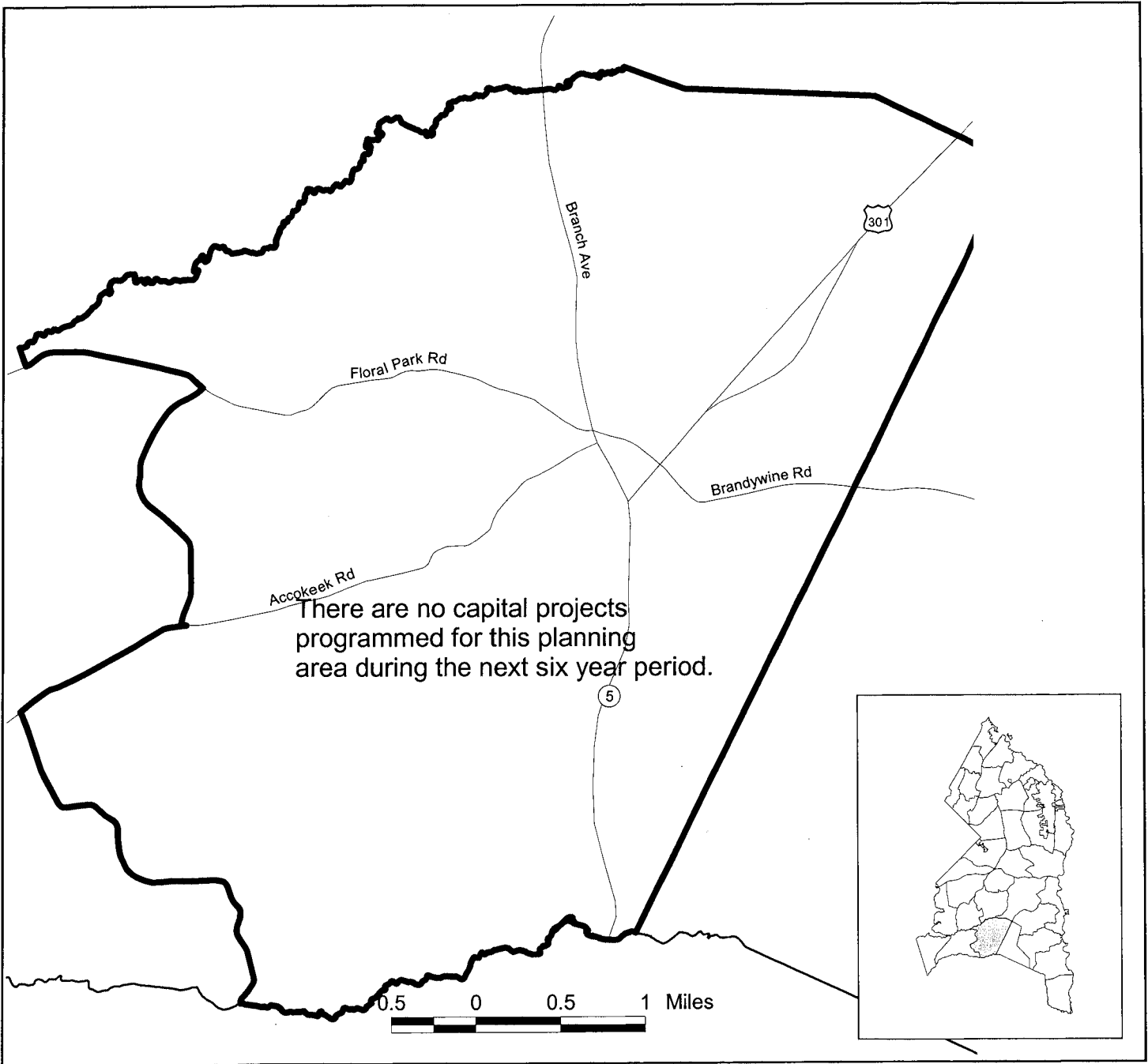
Facilities in the FY 2006-2011 CIP

<u>Map ID</u>	<u>CIP ID</u>	<u>MNCPPC - Park Development</u>	<u>Address</u>
1	EC090928	ACCOKEEK EAST COMMUNITY PARK	ACCOKEEK ROAD

<u>Map ID</u>	<u>CIP ID</u>	<u>DPWT - Roads and Bridges</u>	<u>Address</u>
2	FD668192	BRIDGE REPLACEMENT- LIVINGSTON ROAD	OVER PISCATAWAY CREEK

Planning Area 85A

Brandywine & Vicinity



☆ Map ID

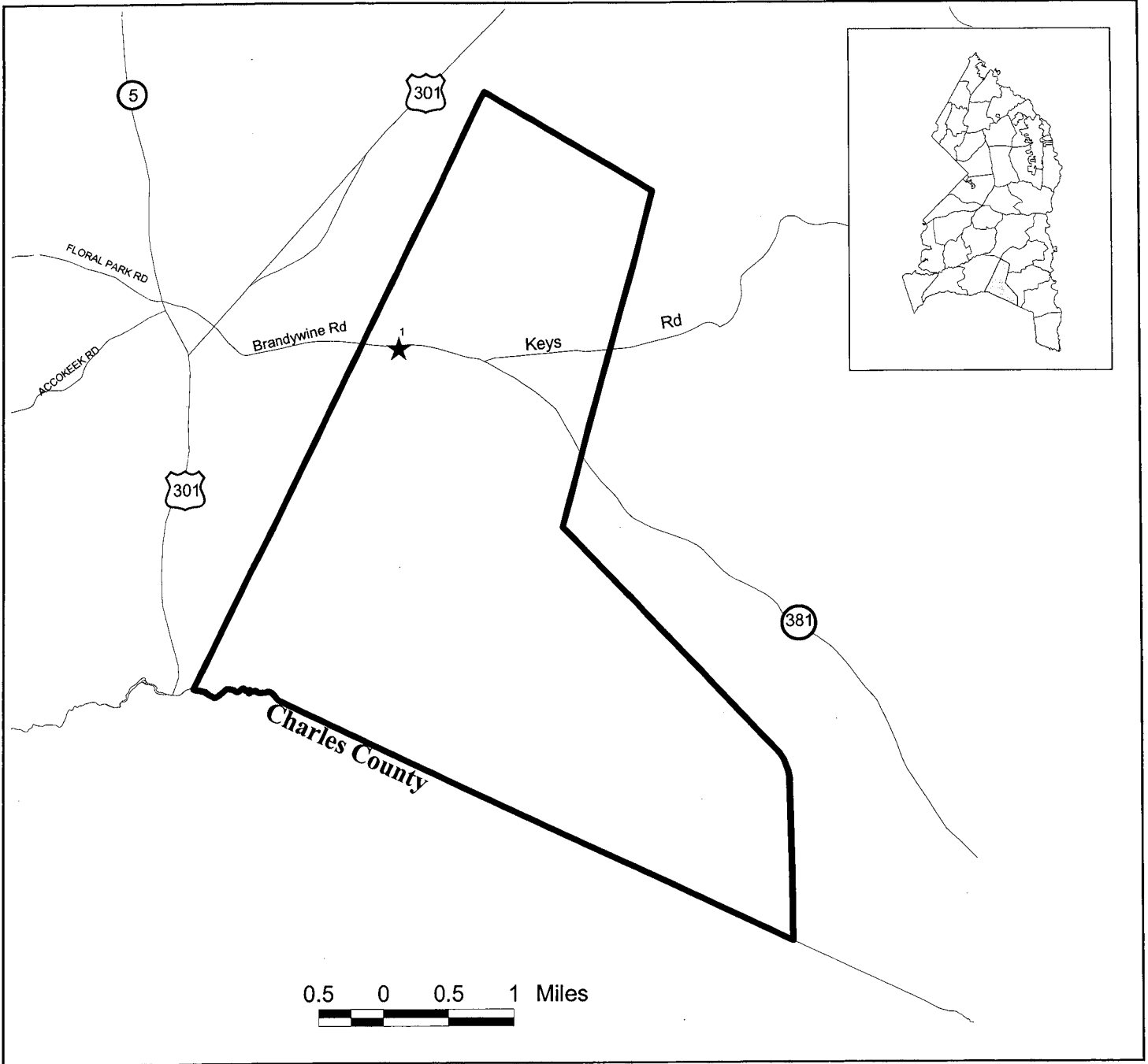
Detailed CIP Information on Adjacent Page

**PRINCE GEORGE'S COUNTY FY 2006-2011
APPROVED CAPITAL IMPROVEMENT PROGRAM**

**There are no capital projects
programmed for this planning
area during the next six year period.**

Planning Area 85B

Cedarville & Vicinity



☆ Map ID

Detailed CIP Information on Adjacent Page

PRINCE GEORGE'S COUNTY FY 2006-2011
PROPOSED CAPITAL IMPROVEMENT PROGRAM
PLANNING AREA 85B - Cedarville & Vicinity
Facilities in the FY 2006-2011 CIP

<u>Map ID</u>	<u>CIP ID</u>	<u>Fire</u>	<u>Address</u>
1	LK510403	BRANDYWINE FIRE STATION #40	14201 BRANDYWINE ROAD

**PRINCE GEORGE'S COUNTY FY 2006-2011
APPROVED CAPITAL IMPROVEMENT PROGRAM**

THIS PAGE NOT USED