

Maryland-National Capital Park & Planning Commission

AGENCY OVERVIEW

Agency Description

The Maryland-National Capital Park and Planning Commission, a bi-county agency serving both Montgomery and Prince George's counties, was established in 1927 by the Maryland State Legislature. The M-NCPPC provides regional planning services, operates a park system for residents of the two counties, and delivers recreational services to the residents of Prince George's County.

Facilities

In Prince George's County, the Department of Parks and Recreation administers over 28,671 acres of parkland. In accordance with M-NCPPC policy, extensive park areas are being left in their natural state to help preserve the ecological balance and the natural beauty of the area. The Department offers the public a variety of facilities at both the local and regional levels in conjunction with professionally designed programs through which these facilities may be enjoyed. Current facilities include regional parks, golf courses, recreation centers, playgrounds, neighborhood/community parks, stream valley parks, and special facilities.

Needs Assessment

The Department of Parks and Recreation uses (DPR) "Level of Service Analysis" to assess park acreage and recreation facility needs throughout the County on an ongoing basis. The County is divided into 32 geographic units called "communities." A considerable amount of statistical demographic data is available by community. A continuous update of the park inventory allows planners to determine the amount of park and open space acreage per thousand people in each community. The communities are then put in rank order for need, with those that have fewer acres per thousand population showing a greater immediate need for the acquisition of additional park acreage.

The same type of analysis is also used for recreation facility development. Instead of using standards, such as one tennis court for every X thousand people, carrying capacity figures are assigned to facilities. These figures represent the maximum number of people who can use a facility in a day without significant degradation in the quality of the experience due to crowding. The facilities inventory determines the number of recreation facilities in each community. These facility totals are converted to carrying capacities, and the communities are ranked according to need. Those communities with lower total carrying capacities per thousand population show a greater immediate need for additional development of recreation facilities. The level of service methodology is utilized to encourage the equitable distribution of park and recreation resources based on need.

Projects in this year's Capital Improvement Program were selected in conjunction with the Level of Service Program as described in formula 2040 - Functional Master Plan for Parks, Recreation and Open Space as well as the Land Preservation Parks and Recreation Plan (LPPRP). Also considered are requests made at the annual Budget Forums, held in the fall, and citizen requests made throughout the year. Of additional concern in the selection of projects is the impact of operation and maintenance costs. Special emphasis is placed on the acquisition of Stream Valley Parks (SVP), which provides connecting links to communities with areas for active and passive recreation, future trails, and floodplain protection.

FY 2023 Funding Sources

PAYGO – 26.9%

M-NCPPC Bonds – 60.9%

State Funding – 12.1% (Program Open Space and MD State Capital Grants)

Developer Contributions & Other – 0.1%

FY 2023-2028 Program Highlights

The FY 2023 Budget Year request is \$153.51 million and the total six-year request is \$377.76 million.

Park Acquisition The total cost for the proposed park acquisition is \$6,240,000 for FY 2023 and covers two acquisition categories - Parkland and the Historic Agricultural Resources Preservation (HARP) program.

Park Development The total cost for proposed park development is \$88,330,000 for FY 2023. This category includes specific park development projects, trail development, public safety improvements, and other facility development.

Infrastructure Maintenance The total cost for proposed infrastructure maintenance is \$58,940,000 for FY 2023. This category includes aquatic facilities, historic properties, community centers, parks, playgrounds, athletic fields and courts, and stormwater infrastructure.

New Projects

CIP ID # / PROJECT NAME

- 4.99.0279 / Multi-Generation Service Area 2
- 4.99.0280/ Allentown Outside Tennis Courts
- 4.99.0281 / Field Irrigation Projects
- 4.99.0282 / Riverdale Park Building Park Level 3 Diamond Field
- 4.99.0283 / Dinosaur Park
- 4.99.0284 / Beltsville West Park
- 4.99.0285 / Oak Creek West Park
- 4.99.0287 / SAARC - Outdoor Fields

Deleted Projects

- 4.99.0005 / Adelphi Mill Historic Site

Revised Projects

- 4.99.0255 / Amphitheater Feasibility Study
- 4.99.0220 /Bond Sale Expense
- 4.99.0221 /Buchanan Street Park
- 4.99.0027 /Cedar Heights Community Center
- 4.99.0187 /Chelsea Site-Barn-Historic Preservation
- 4.99.0032 / Cheltenham Park
- 4.99.0226 /Headquarters Building
- 4.99.0083 /Indian Queen Community Center
- 4.99.0097 /Mellwood Hills Park
- 4.99.0195 /Mount Calvert - Historic Preservation
- 4.99.0115 /Park Police Headquarters-Phase II
- 4.99.0129 /Prince George’s Sports/Learning - Bleacher Repair
- 4.99.0132 /Prince George’s Sports/Learning - Pool Renov
- 4.99.0133 /Prince George’s Sports/Learning - Track (Outdoor)
- 4.99.0148 /Rollingcrest Aquatic Center
- 4.99.0152 /Sasscer Football Field - Irrigation
- 4.99.0153 /School House Pond Park
- 4.99.0162 /Stormwater Infrastructure - Henson Creek SVP
- 4.99.0164 /Suitland Bog Park
- 4.99.0246 /Surratt House Historic Site - Enhancement
- 4.99.0275 / Tucker Road Ice Rink Marquee
- 4.99.0182 /Westphalia Community Center
- 4.99.0184 / Woodyard Historic Site

Project Name	Alternate Funding Source Required	Revisions			
		Total Project Cost Increase	Total Project Cost Decrease	Project Schedule Delayed	Project Schedule Accelerated
Adelphi Mill Historic Site		X		X	
Accokeek East Park - Comfort Stations		X			
Amphitheater - Design/Construction		X			
Aquatic Infrastructure Maintenance Fund			X		
Arts in Public Spaces		X			
Beltsville Community Center - Field Irrigation		X		X	
Beltsville Community Center				X	

Revised Projects *(continued)*

Project Name	Alternate Funding Source Required	Revisions			
		Total Project Cost Increase	Total Project Cost Decrease	Project Schedule Delayed	Project Schedule Accelerated
Bladensburg WP - Bulkhead/Dock Repair					X
Boat Landings @ Patuxent River Park		X			
Bowie Heritage Trail					X
Canter Creek				X	
College Park Woods Park		X			
Collington Branch Stream Valley Park				X	
Cosca Regional Park Master Plan Implementation		X			
Countywide Local Park Acquisition			X		
Deerfield Run Community Center		X			
Fairland Regional Park				X	
Fairland Regional Park - Maintenance Facility					X
Fairwood Park - Field Irrigation		X			
Geographical Information Systems		X			
Glassmanor Community Center			X		
Glenarden Community Center - Field Irrigation		X			
Glenridge Park		X			
Good Luck Community Center		X			X
Gunpowder Golf Course		X			
Herbert Wells Ice Skating Center		X		x	
Henson Creek Trail and Stream Restoration		X			
Heurich Park - Turf Field Replacement		X			
Historic Agricultural Resources Preservation		X			
Hillcrest Heights Pool				x	
Infrastructure Improvement Fund		X			
Landover Hills Park - Field Irrigation		X			
Lane Manor Aquatic Center				X	
Langley Park Community Center				X	
Marlow Heights Community Center		X			
Montpelier Historic Site				X	
Mount Calvert Historic Site		X			
Mount Rainier South Park		X			
Newton White Mansion & Corn Crib - Preservation				X	

Revised Projects *(continued)*

Project Name	Alternate Funding Source Required	Revisions			
		Total Project Cost Increase	Total Project Cost Decrease	Project Schedule Delayed	Project Schedule Accelerated
Newton White Mansion - Waterproof/ Filtration				X	
North College Park Community Center		X			
Northern Gateway Park Improvements				X	
Oxon Hill Manor Historic Site - Renovation		X		X	
Oxon Hill Manor Historic Site - Renovation					X
Oxon Run Trail - Rehab & Extension In Forest Heights		X			
Park Berkshire Park			X		
Park Police/IT Center (ITC) Headquarters		X		X	
Peace Cross Historic Site		X			
Publick Playhouse - Assessment				X	
Playground Equipment Replacement		X			
Prince George's Equestrian Center		X			
Prince George's Sports/Learning - Aquatics		X		X	
Prince George's Sports/Learning - Indoor Track		X			
Prince George's Sports and Learning Complex - Turf Field Replacement		X			
Prince George's Stadium		X		X	
Recreation Facility Planning		X			
Regional/Stream Valley Park Acquisition			X		
Rhode Island Avenue Trolley Trail				X	
Rollingcrest-Chillum Community Center		X			
Seabrook Schoolhouse - Historic Preservation				X	
Show Place Area - Banquet and Suite Renovation		X			
Showplace Arena - Renovations				X	
Snow Hill Historic Site - Waterproofing					X
Southern Area Aquatic and Recreation Complex			X		
Southern Area Dog Park				X	
Southern Regional Tech/Rec Aquatic Facility		X			
Stormwater Infrastructure - Cherryvale Park				X	
Stormwater Infrastructure -Sports/Learning				X	
Stream Restoration / SWM Retrofit		X			

Revised Projects *(continued)*

Project Name	Alternate Funding Source Required	Revisions			
		Total Project Cost Increase	Total Project Cost Decrease	Project Schedule Delayed	Project Schedule Accelerated
Surratt House - Historic Preservation		X			
Trail Development Fund		X			
Tucker Road Ice Skating Center		X			X
Walker Mill Regional Park - North		X			
Watkins RP - Infrastructure Implementation		X			
Westphalia Central Park - Phase 1		X			
Wilmer's Park - Master Plan		X			
Woodlawn Park - Field Replacement					X

Program Summary

Category/Description	Total Project Cost	Life to Date Actual	FY 2022 Estimate	Total 6 Years	Budget Year FY 2023	FY 2024	FY 2025	FY 2026	FY 2027	FY 2028	Beyond 6 Years
EXPENDITURE											
PLANS	\$12,901	\$2,156	\$385	\$10,360	\$2,702	\$4,615	\$1,904	\$1,139	\$—	\$—	\$—
LAND	149,226	84,407	3,228	61,591	10,888	9,128	9,128	9,129	9,129	14,189	—
CONSTR	881,611	214,402	34,549	632,660	124,742	165,100	148,419	69,456	47,913	77,030	—
EQUIP	—	—	—	—	—	—	—	—	—	—	—
OTHER	32,908	2,902	18,593	11,413	2,175	3,279	2,782	1,000	1,000	1,177	—
TOTAL	\$1,076,646	\$303,867	\$56,755	\$716,024	\$140,507	\$182,122	\$162,233	\$80,724	\$58,042	\$92,396	\$—
FUNDING											
STATE	\$159,627	\$108,440	\$32,557	\$18,630	\$18,630	\$—	\$—	\$—	\$—	\$—	\$—
DEV	56,863	54,803	2,030	30	30	—	—	—	—	—	—
MNCPPC	375,015	173,415	15,600	186,000	93,500	74,500	4,500	4,500	4,500	4,500	—
OTHER	485,141	260,291	51,750	173,100	41,350	25,750	26,500	26,500	26,500	26,500	—
TOTAL	\$1,076,646	\$596,949	\$101,937	\$377,760	\$153,510	\$100,250	\$31,000	\$31,000	\$31,000	\$31,000	\$—
OPERATING IMPACT											
PERSONNEL				\$—	\$—	\$—	\$—	\$—	\$—	\$—	
OPERATING				—	—	—	—	—	—	—	
DEBT				—	—	—	—	—	—	—	
OTHER				—	—	—	—	—	—	—	
TOTAL				\$—	\$—	\$—	\$—	\$—	\$—	\$—	

Project Listing

CIP ID#	Project Name	Address	Planning Area	Council District	Project Class	Total Project Cost (000)	Completion Date
4.99.0001	Abraham Hall Historic Site	7612 Old Muirkirk Road, Laurel	South Laurel Montpelier	One	Rehabilitation	\$385	FY 2024
4.99.0185	Accokeek East Park - Comfort Stations	3606 Accokeek Road, Accokeek	Piscataway & Vicinity	Nine	Rehabilitation	500	FY 2025
4.99.0006	Adelphi Mill Historic Site	8402 Riggs Road, Adelphi	Takoma Park-Langley Park	Two	Rehabilitation	1,532	FY 2024
4.99.0216	Agricultural Building Fund	Multiple,	Not Assigned	Not Assigned	Rehabilitation	550	Ongoing
4.99.0007	Allentown Aquatic and Fitness Center	7210 Allentown Road, Fort Washington	Henson Creek	Eight	Rehabilitation	1,476	TBD
4.99.0254	Allentown Aquatic/Fitness Center (Concessions)	7210 Allentown Road, Temple Hills	Henson Creek	Eight	New Construction	300	FY 2024
4.99.0280	Allentown Outside Tennis Courts	7210 Allentown Road, Fort Washington	Henson Creek	Eight	Rehabilitation	2,100	FY 2024
4.99.0267	Amphitheater - Design/Construction	708 Harry S. Truman Drive, Upper Marlboro	Largo-Lottsford	Six	New Construction	20,250	TBD
4.99.0276	Amphitheater Operations	708 Harry S. Truman Drive, Upper Marlboro	Largo-Lottsford	Six	Non Construction	193	TBD
4.99.0218	Aquatic Infrastructure Maintenance Fund	Countywide	Not Assigned	Various	Rehabilitation	5,000	Ongoing
4.99.0219	Arts In Public Spaces	Countywide	Not Assigned	Not Assigned	Rehabilitation	2,850	Ongoing
4.99.0013	Beltsville Area Sports Park	Beltsville Area, Beltsville	Fairland Beltsville	One	Land Acquisition	2,000	TBD
4.99.0014	Beltsville Community Center	3900 Sellman Road, Beltsville	Fairland Beltsville	One	Rehabilitation	975	TBD
4.99.0015	Beltsville Community Center - Field Irrigation	3900 Sellman Road, Beltsville	Fairland Beltsville	One	Rehabilitation	400	FY 2023
4.99.0284	Beltsville West Park	11540 Montgomery Road, Beltsville	Fairland Beltsville	One	Rehabilitation	500	TBD
4.99.0017	Billingsley - Historic Preservation	6900 Green Landing Road, Upper Marlboro	Mount Calvert-Nottingham	Nine	Rehabilitation	430	FY 2021
4.99.0020	Bladensburg Community Center	4500 57th Avenue, Bladensburg	Defense Hgts. - Bladensburg & Vicinity	Five	Rehabilitation	500	TBD
4.99.0021	Bladensburg WP-Bulkhead/Dock Repair	4601 Annapolis Road, Bladensburg	Defense Hgts. - Bladensburg & Vicinity	Five	Rehabilitation	675	FY 2023
4.99.0266	Bladensburg Waterfront Park - Floating Dock	4601 Annapolis Road, Bladensburg	Defense Hgts. - Bladensburg & Vicinity	Five	Rehabilitation	250	FY 2022FY 2022

Project Listing *(continued)*

CIP ID#	Project Name	Address	Planning Area	Council District	Project Class	Total Project Cost (000)	Completion Date
4.99.0262	Boat Landings @ Patuxent River Park	Croom Airport Rd/ Magruders Ferry Rd., Upper Marlboro	Mount Calvert- Nottingham	Nine	Replacement	808	FY 2023
4.99.0022	Bowie Heritage Trail	13900 Jericho Park Road, Bowie	Bowie Vicinity	Four	New Construction	468	FY 2025
4.99.0025	Calvert Park	4807 Drexel Road, College Park	College Park, Berwyn Heights & Vicinity	Three	Rehabilitation	325	FY 2024
4.99.0026	Canter Creek	Upper Marlboro, Upper Marlboro	Upper Marlboro & Vicinity	Nine	Addition	3,971	FY 2023
4.99.0028	Central Area Athletic Facilities	1101 Brooke Road, Capitol Heights	Suitland, District Heights & Vicinity	Seven	Rehabilitation	100	FY 2021
4.99.0030	Central Avenue Trail Connector	Central Avenue, Largo	Largo-Lottsford	Various	New Construction	20,250	FY 2029
4.99.0031	Chelsea Historic Site	601 Watkins Park Drive, Upper Marlboro	Largo-Lottsford	Six	Rehabilitation	510	FY 2023
4.99.0033	Cherryvale Park	10710 Green Ash Lane, Beltsville	Fairland Beltsville	One	Rehabilitation	200	FY 2020
4.99.0035	College Park Airport - Hanger Renovation	1909 Corporal Francis Scott Drive, College Park	College Park, Berwyn Heights & Vicinity	Three	Rehabilitation	700	FY 2025
4.99.0036	College Park Airport - Runway Rehabilitation	1909 Cpl Francis Scott Dr, College Park	College Park, Berwyn Heights & Vicinity	Three	Rehabilitation	7,622	FY 2023
4.99.0256	College Park Woods Park	9119 St. Andrews Place, College Park	College Park, Berwyn Heights & Vicinity	Three	Replacement	400	FY 2025
4.99.0038	Collington Branch Stream Valley Park	Hall Road, Bowie	City of Bowie	Four	New Construction	400	FY 2025
4.99.0040	Compton Bassett Historic Site	16508 Old Marlboro Pike, Upper Marlboro	Upper Marlboro & Vicinity	Nine	Rehabilitation	3,453	FY 2021
4.99.0188	Compton Bassett Smokehouse/Dairy	16508 Old Marlboro Pike, Upper Marlboro	Upper Marlboro & Vicinity	Nine	Rehabilitation	500	FY 2024
4.99.0041	Concord Historic Site	8000 Walker Mill Road, Capitol Heights	Suitland, District Heights & Vicinity	Six	Rehabilitation	6,229	FY 2023
4.99.0042	Concord Historic Site (Annex)	8000 Walker Mill Road, Capitol Heights	Suitland, District Heights & Vicinity	Six	New Construction	3,515	TBD
4.99.0189	Concord Historic Site - Historic Preservation	8000 Walker Mill Road, Capitol Heights	Suitland, District Heights & Vicinity	Six	Rehabilitation	405	FY 2023
4.99.0257	Cosca Regional Park (Imagination Playground)	11000 Thrift Road, Fort Washington	Not Assigned	Nine	New Construction	1,000	FY 2024

Project Listing *(continued)*

CIP ID#	Project Name	Address	Planning Area	Council District	Project Class	Total Project Cost (000)	Completion Date
4.99.0274	Cosca Regional Park Master Plan Implementation	11000 Thrift Road, Fort Washington	Not assigned	Nine	Rehabilitation	6,281	TBD
4.99.0222	Countywide Local Park Acquisition	Countywide	Not Assigned	Not Assigned	Land Acquisition	36,950	Ongoing
4.99.0045	Darnall's Chance - Historic Preservation	148000 Governor Oden Bowie Drive, Upper Marlboro	Upper Marlboro & Vicinity	Nine	Rehabilitation	1,165	FY 2024
4.99.0046	Deerfield Run Community Center	13000 Laurel-Bowie Road, Laurel	South Laurel Montpelier	One	New Construction	14,820	FY 2026
4.99.0283	Dinosaur Park	18200 Mid-Atlantic Boulevard, Laurel	South Laurel Montpelier	One	Rehabilitation	50	TBD
4.99.0259	Dinosaur Science Center Feasibility Study	Location Not Determined	Not Assigned	One	Non Construction	250	TBD
4.99.0190	Dorsey Chapel Historic Preservation	10704 Brookland Road, Glenn Dale	Glendale, Seabrook, Lanham & Vicinity	Four	Rehabilitation	115	FY 2023
4.99.0272	Dueling Creek Heritage Trail	3510 37th Avenue, Colmar Manor	Northwestern	Five	Rehabilitation	650	TBD
4.99.0052	Edmonston Park Building	5100 Tanglewood Drive, Hyattsville	Hyattsville and Vicinity	Five	Rehabilitation	225	TBD
4.99.0053	Ellen E. Linson Splash Park	5211 Paint Branch Parkway, College Park	College Park, Berwyn Heights & Vicinity	Three	Rehabilitation	362	TBD
4.99.0054	Enterprise Golf Course	2802 Enterprise Road, Largo	Largo-Lottsford	Five	Rehabilitation	3,254	TBD
4.99.0055	Fairland Aquatic Center	13820 Old Gunpowder Road, Laurel	Northwestern	One	Rehabilitation	1,201	FY 2024
4.99.0056	Fairland Regional Park	13950 Old Gunpowder Road, Laurel	Northwestern	One	Non Construction	5,300	FY 2023
4.99.0191	Fairland Regional Park-Maintenance Facility	13950 Old Gunpowder Road, Laurel	Northwestern	One	Rehabilitation	500	FY 2024
4.99.0058	Fairwood Park - Field Irrigation	12390 Fairwood Parkway, Bowie	Bowie Vicinity	Six	Rehabilitation	533	FY 2024
4.99.0281	Field Irrigation Projects	Multiple,	Not Assigned	Various	Rehabilitation	1,000	TBD
4.99.0269	Fund for Capital Project Contingencies	Various Locations	Not Assigned	Not Assigned	Non Construction	1,383	Ongoing
4.99.0225	Geographical Info. System - Planning Dept	Countywide	Not Assigned	Not Assigned	Technology	1,530	Ongoing
4.99.0063	Glassmanor Community Center	1101 Marcy Avenue, Oxon Hill	Henson Creek	Eight	Rehabilitation	537	FY 2024
4.99.0064	Glenarden CC - Field Irrigation	8615 Mclain Avenue, Landover	Landover Area	Five	Infrastructure	400	FY 2023

Project Listing *(continued)*

CIP ID#	Project Name	Address	Planning Area	Council District	Project Class	Total Project Cost (000)	Completion Date
4.99.0065	Glenn Dale Aquatic Center - Children's Play Area	11901 Glenn Dale Boulevard, Glenn Dale	Glendale, Seabrook, Lanham & Vicinity	Four	Rehabilitation	3,325	TBD
4.99.0066	Glenn Dale Community Center	11901 Glenn Dale Boulevard, Glenn Dale	Glendale, Seabrook, Lanham & Vicinity	Four	Addition	2,054	TBD
4.99.0278	Glenn Dale Hospital Area Master Park Dev Plan	5200 Glenn Dale Road, Glenn Dale	Glendale, Seabrook, Lanham & Vicinity	Various	Non Construction	1,000	TBD
4.99.0067	Glenn Dale Hospital Site	5200 Glenn Dale Road, Glenn Dale	Not Assigned	Various	Rehabilitation	4,375	TBD
4.99.0231	Glenridge Park	Location Not Determined	Not Assigned	Three	Non Construction	1,020	TBD
4.99.0068	Good Luck Community Center	8601 Good Luck Road, Lanham	Glendale, Seabrook, Lanham & Vicinity	Three	Addition	21,140	FY 2025
4.99.0069	Green Branch Athletic Complex	3107 Mill Branch Road, Bowie	Cedarville & Vicinity	Four	New Construction	9,980	TBD
4.99.0271	Gunpowder Golf Course	14300 Old Gunpowder Road, Laurel	Northwestern	One	Rehabilitation	500	TBD
4.99.0071	Hamilton Splash Park	3901 Hamilton Street, Hyattsville	Hyattsville and Vicinity	Two	Rehabilitation	1,325	TBD
4.99.0072	Harmony Hall Community Center	10701 Livingston Road, Oxon Hill	South Potomac	Eight	Rehabilitation	520	FY 2023†
4.99.0073	Hazelwood Historic Site	18611 Queen Anne Road, Bowie	Bowie Vicinity	Four	Rehabilitation	607	FY 2028
4.99.0074	Henson Creek Golf Course - Bridge Replacement	1641 Tucker Road, Temple Hills	Henson Creek	Eight	Addition	2,409	FY 2023†
4.99.0192	Henson Creek Golf Course-Master Plan	1641 Tucker Road, Temple Hills	Henson Creek	Eight	Rehabilitation	700	TBD†
4.99.0277	Henson Creek Trail and Stream Restoration	5601 Temple Hill Road, Oxon Hill	South Potomac	Eight	Rehabilitation	4,000	TBD
4.99.0076	Herbert Wells Ice Skating Center	5211 Paint Branch Parkway, College Park	College Park, Berwyn Heights & Vicinity	Three	Rehabilitation	2,000	FY 2023
4.99.0078	Heurich Park - Turf Field Replacement	6001 Ager Road, Hyattsville	Hyattsville and Vicinity	Two	Rehabilitation	1,174	FY 2025
4.99.0081	Hillcrest Heights Pool	2300 Oxon Run Drive, Hillcrest Heights	Henson Creek	Seven	Addition	500	TBD
4.99.0227	Historic Agricultural Resources Preservation	Countywide	Not Assigned	Countywide	Land Acquisition	39,527	Ongoing
4.99.0228	Historic Property Preservation Fund	Countywide	Not Assigned	Not Assigned	Rehabilitation	5,000	Ongoing
4.99.0193	Holloway Estates Park - Comfort Stations	9911 Rosaryville Road, Upper Marlboro	Rosaryville	Nine	Rehabilitation	300	TBD

Project Listing *(continued)*

CIP ID#	Project Name	Address	Planning Area	Council District	Project Class	Total Project Cost (000)	Completion Date
4.99.0082	Horsepen Park (Phases I & II)	8611 Racetrack Road, Bowie	Bowie Vicinity	Four	Rehabilitation	1,020	FY 2021
4.99.0229	Information Technology Communication Fund	Various Locations	Not Assigned	Not Assigned	Non Construction	810	Ongoing
4.99.0230	Infrastructure Improvement Fund	Various Locations	Not Assigned	Various	Rehabilitation	93,460	Ongoing
4.99.0084	J. Franklyn Bourne Aquatic Center	6500 Calmos Street, Landover	Landover Area	Seven	Rehabilitation	175	TBD†
4.99.0268	Lake Arbor Golf Course	1401 Golf Course Drive, Mitchellville	Mitchellville & Vicinity	Six	Rehabilitation	2,000	TBD
4.99.0088	Landover Hills Park - Field Irrigation	3907 Warner Avenue, Bladensburg	Defense Hgts. - Bladensburg & Vicinity	Three	Rehabilitation	400	FY 2023
4.99.0089	Lane Manor Aquatic Center	7601 West Park Drive, Hyattsville	Takoma Park-Langley Park	Two	Rehabilitation	1,474	FY 2025
4.99.0090	Langley Park CC Trail/Park Lighting	1500 Merrimac Drive, Hyattsville	Takoma Park-Langley Park	Two	New Construction	1,000	FY 2023
4.99.0092	Largo/Kettering/Perrywood CC - Trail Extension	431 Watkins Park Drive, Largo	Largo-Lottsford	Six	New Construction	350	FY 2023
4.99.0094	Little Paint Branch Stream Valley Park	3900 Sellman Road, Beltsville	Fairland Beltsville	One	New Construction	5,760	FY 2018
4.99.0233	Maintenance Facility Planning	Countywide	Not Assigned	Countywide	Non Construction	2,575	Ongoing
4.99.0095	Marietta Manor Historic Site	5700 Bell Station Road, Lanham	Glendale, Seabrook, Lanham & Vicinity	Four	Rehabilitation	1,369	FY 2023
4.99.0194	Marietta Mansion/Duvall Law - Preservation	5626 Bell Station Road, Lanham	Glendale, Seabrook, Lanham & Vicinity	Four	Rehabilitation	85	FY 2023
4.99.0096	Marlow Heights Community Center	2800 St. Clair Drive, Marlow Heights	Henson Creek	Seven	Addition	18,051	FY 2024
4.99.0098	Mellwood Pond Park	6420 Woodyard Road, Upper Marlboro	Rosaryville	Nine	Addition	225	TBD
4.99.0099	Montpelier Historic Site - Preservation	9650 Muirkirk Road, Laurel	South Laurel Montpelier	One	Rehabilitation	1,375	FY 2023
4.99.0100	Mount Calvert Historic Site	16801 Mount Calvert Road, Upper Marlboro	Mount Calvert-Nottingham	Nine	Replacement	1,691	FY 2024
4.99.0101	Mount Rainier South Park	3711 37th Street, Mount Rainier	Hyattsville and Vicinity	Two	Replacement	275	FY 2023
4.99.0279	Multi-Generational Service Area 2	Location Not Determined	Henson Creek	Two	New Construction	125,000	TBD
4.99.0234	National Harbor - Potomac Public Safety Building	Potomac Side Of Waterside Court, Oxon Hill	South Potomac	Eight	New Construction	5,000	TBD†

Project Listing *(continued)*

CIP ID#	Project Name	Address	Planning Area	Council District	Project Class	Total Project Cost (000)	Completion Date
4.99.0196	Newton White Mansion & Corn Crib - Preservation	2708 Enterprise Road, Mitchellville	Mitchellville & Vicinity	Five	Rehabilitation	165	FY 2023
4.99.0102	Newton White Mansion - Waterproof/Filtration	2708 Enterprise Road, Mitchellville	Mitchellville & Vicinity	Five	Rehabilitation	1,400	FY 2024
4.99.0103	North Barnaby Splash Park	5000 Wheeler Road, Fort Washington	Henson Creek	Seven	Rehabilitation	1,262	TBD
4.99.0261	North College Park Indoor Recreation Facility	Location Not Determined	Not Assigned	One	Non Construction	2,296	TBD
4.99.0138	Northern Area Maintenance @ Polk Street	7721 Polk Street, Hyattsville	Defense Hgts. - Bladensburg & Vicinity	Three	Replacement	18,500	FY 2022
4.99.0235	Northern Gateway Park Improvements	5002 38th Avenue, Hyattsville	Hyattsville and Vicinity	Two	Rehabilitation	700	TBD
4.99.0197	Nottingham School - Historic Preservation	17412 Nottingham Road, Upper Marlboro	Mount Calvert-Nottingham	Nine	Rehabilitation	265	FY 2023†
4.99.0285	Oak Creek West Park	18204 Whiteholm Drive, Upper Marlboro	Mitchellville & Vicinity	Six	Rehabilitation	2,000	TBD
4.99.0198	Oxon Hill - Historic Preservation	6907 Oxon Hill Road, Oxon Hill	South Potomac	Eight	Rehabilitation	990	FY 2023
4.99.0107	Oxon Hill Manor Historic Site	6907 Oxon Hill Road, Oxon Hill	South Potomac	Eight	Rehabilitation	1,956	FY 2021†
4.99.0109	Oxon Hill Manor Historic Site - Electric Gate	6907 Oxon Hill Road, Oxon Hill	South Potomac	Eight	Rehabilitation	300	FY 2024
4.99.0108	Oxon Hill Manor Historic Site - Renovation	6907 Oxon Hill Road, Oxon Hill	South Potomac	Eight	Rehabilitation	2,942	FY 2023†
4.99.0265	Oxon Run Trail Rehab/Extension - Forest Heights	Oxon Run Drive, Forest Heights	South Potomac	Eight	Addition	700	FY 2025
4.99.0199	Paint Branch Golf Complex - Irrigation/Muck	4690 University Boulevard, College Park	College Park, Berwyn Heights & Vicinity	Three	Rehabilitation	900	TBD
4.99.0112	Paint Branch SVP - College Park Woods Trail	Greenmead Drive, College Park	College Park, Berwyn Heights & Vicinity	Three	New Construction	2,021	FY 2021
4.99.0114	Park Berkshire Park	6101 Surrey Square Lane, District Heights	Suitland, District Heights & Vicinity	Seven	Rehabilitation	771	TBD†
4.99.0116	Park Police/IT Center (ITC) Headquarters	8100 Corporate Drive, Landover	Landover Area	Five	New Construction	27,417	FY 2024
4.99.0119	Peace Cross Historic Site	4502 Annapolis Road, Bladensburg	Defense Hgts. - Bladensburg & Vicinity	Five	Rehabilitation	1,135	FY 2023

Project Listing *(continued)*

CIP ID#	Project Name	Address	Planning Area	Council District	Project Class	Total Project Cost (000)	Completion Date
4.99.0121	Piscataway Creek Stream Valley Park	Floral Park Road, Fort Washington	South Potomac	Nine	New Construction	500	FY 2024†
4.99.0236	Playground Equipment Replacement	Countywide	Not Assigned	Not Assigned	Replacement	54,725	Ongoing
4.99.0124	Potomac Landing Community Center	12500 Fort Washington Road, Fort Washington	South Potomac	Eight	Rehabilitation	735	TBD†
4.99.0126	Prince George's Equestrian Center	14900 Pennsylvania Avenue, Upper Marlboro	Rosaryville	Nine	New Construction	11,759	FY 2023†
4.99.0127	Prince George's Plaza Community Center	6600 Adelphi Road, Hyattsville	Hyattsville and Vicinity	Two	Addition	665	TBD
4.99.0128	Prince George's Sports/ Learning - Aquatics	8001 Sheriff Road, Landover	Landover Area	Five	Rehabilitation	6,207	FY 2025
4.99.0131	Prince George's Sports/ Learning - Lighting	8001 Sheriff Road, Landover	Landover Area	Five	Replacement	400	TBD
4.99.0134	Prince George's Sports/ Learning - Turf Field	8001 Sheriff Road, Landover	Landover Area	Five	Replacement	1,210	TBD
4.99.0200	Prince George's Sports/ Learning-Indoor Track	8001 Sheriff Road, Landover	Landover Area	Five	Rehabilitation	1,000	TBD
4.99.0260	Prince George's Stadium	4101 Northeast Crain Highway, Bowie	Bowie Vicinity	Four	Rehabilitation	11,500	FY 2028
4.99.0237	Public Safety Fund	Countywide	Not Assigned	Not Assigned	Rehabilitation	1,891	Ongoing
4.99.0136	Publick Playhouse - Assessment	5445 Landover Road, Bladensburg	Defense Hgts. - Bladensburg & Vicinity	Five	Rehabilitation	400	FY 2023
4.99.0201	Publick Playhouse - Historic Preservation	5445 Landover Road, Bladensburg	Defense Hgts. - Bladensburg & Vicinity	Five	Rehabilitation	940	TBD
4.99.0202	Publick Playhouse - Stage Equipment	5445 Landover Road, Bladensburg	Defense Hgts. - Bladensburg & Vicinity	Five	Rehabilitation	1,000	FY 2023
4.99.0137	Purple Line Parkland Impact	Location not Determined,	Not Assigned	Not Assigned	Replacement	2,850	TBD
4.99.0263	Randall Farm Road Frontage Improvements	Ritchie Marlboro Road, Upper Marlboro	Westphalia & Vicinity	Six	Infrastructure	1,623	FY 2025
4.99.0238	Recreation Facility Planning	Various Locations	Not Assigned	Various	Non Construction	64,983	Ongoing
4.99.0239	Regional/Stream Valley Park Acquisition	Countywide	Not Assigned	Countywide	Land Acquisition	56,799	Ongoing
4.99.0240	Reserve - Acquisition Fund	Countywide	Not Assigned	Countywide	Land Acquisition	2,556	Ongoing
4.99.0142	Rhode Island Ave Trolley Trail	College Park to Hyattsville Various Locations	Not Assigned	Two	New Construction	1,175	FY 2023

Project Listing *(continued)*

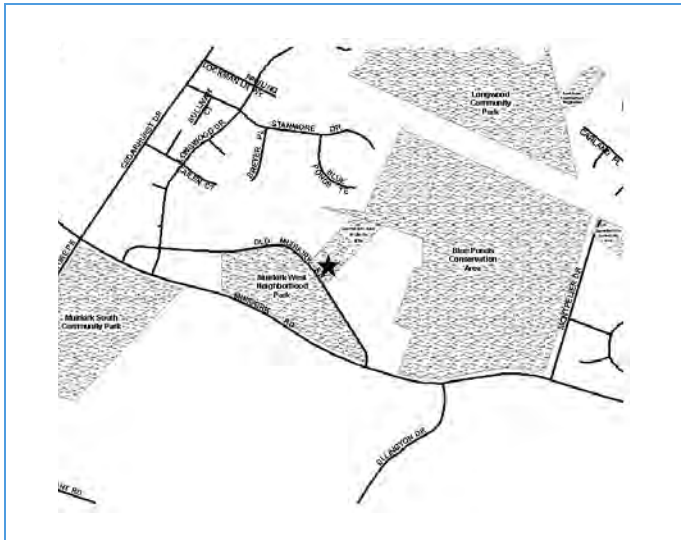
CIP ID#	Project Name	Address	Planning Area	Council District	Project Class	Total Project Cost (000)	Completion Date
4.99.0203	Ridgeley Rosenwald - Historic Preservation	8507 Central Avenue, Capitol Heights	Suitland, District Heights & Vicinity	Six	Rehabilitation	145	FY 2024
4.99.0273	Riverdale Hiker-Biker Trail Lighting	Madison Street, Riverdale Park	Hyattsville and Vicinity	Three	Rehabilitation	1,000	TBD
4.99.0204	Riverdale Park Building - Conversion	5400 Haig Drive, Riverdale	Hyattsville and Vicinity	Three	Rehabilitation	100	TBD
4.99.0282	Riverdale Park Building Park Level 3 Diamond field	6404 47th Avenue, Riverdale	Hyattsville and Vicinity	Three	Non Construction	500	TBD
4.99.0147	Riversdale Historic Site	4811 Riverdale Road, Riverdale	Hyattsville and Vicinity	Three	Rehabilitation	920	FY 2023
4.99.0149	Rollingcrest-Chillum Community Center	6120 Sargent Road, Hyattsville	Takoma Park-Langley Park	Two	Rehabilitation	16,270	FY 2025
4.99.0150	Rollins Avenue Park	701 Rollins Avenue, Capitol Heights	Suitland, District Heights & Vicinity	Seven	New Construction	4,052	FY 2021
4.99.0287	SAARC - Outdoor Fields	13601 Missouri Avenue, Brandywine	Tippett & Vicinity	Nine	New Construction	7,500	TBD
4.99.0151	Sandy Hill Park	9306 Old Laurel Bowie Road, Bowie	Bowie Vicinity	Four	Addition	3,156	FY 2024
4.99.0205	Seabrook Schoolhouse - Historic Preservation	6116 Seabrook Road, Lanham	Glendale, Seabrook, Lanham & Vicinity	Three	Rehabilitation	175	FY 2023
4.99.0206	Show Place Arena - Master Plan	14900 Pennsylvania Avenue, Upper Marlboro	Rosaryville	Nine	Non Construction	750	FY 2022
4.99.0207	Show Place Arena - Renovations	14900 Pennsylvania Avenue, Upper Marlboro	Rosaryville	Nine	Rehabilitation	2,755	TBD†
4.99.0155	Showplace Arena - Banquet Hall Renovations	14900 Pennsylvania Avenue, Upper Marlboro	Rosaryville	Nine	Rehabilitation	350	TBD
4.99.0208	Snow Hill Manor - Historic Preservation	13301 Laurel-Bowie Road, Laurel	South Laurel Montpelier	One	Rehabilitation	535	FY 2023
4.99.0156	Snow Hill Manor Historic Site - Waterproofing	13301 Laurel-Bowie Road, Laurel	South Laurel Montpelier	One	Rehabilitation	550	FY 2023
4.99.0243	Solar Projects - Countywide	Countywide	Not Assigned	Countywide	Non Construction	5,000	TBD
4.99.0157	Southern Area Aquatic & Rec Complex	13601 Missouri Avenue, Brandywine	Tippett & Vicinity	Nine	New Construction	43,629	FY 2020
4.99.0270	Southern Area Connector Trails	Various Locations †	Not Assigned	Not Assigned	New Construction	500	TBD†
4.99.0244	Southern Area Dog Park	10601 Riverview Ave, Fort Washington	South Potomac	Eight	New Construction	500	FY 2023†
4.99.0158	Southern Regional Tech/Rec Aquatic Facility	7007 Bock Road, Fort Washington	Henson Creek	Eight	New Construction	15,844	FY 2023

Project Listing *(continued)*

CIP ID#	Project Name	Address	Planning Area	Council District	Project Class	Total Project Cost (000)	Completion Date
4.99.0160	Stormwater Infrastructure - Cherryvale Park	10710 Green Ash Lane, Beltsville	Fairland Beltsville	One	Rehabilitation	3,250	FY 2023
4.99.0161	Stormwater Infrastructure - Cosca	11000 Thrift Road, Clinton	Clinton & Vicinity	Nine	Rehabilitation	3,000	FY 2024
4.99.0163	Stormwater Infrastructure- Sports/Learning	8001 Sheriff Road, Landover	Landover Area	Five	Rehabilitation	1,795	FY 2023
4.99.0245	Stream Restoration/ Stormwater Retrofit	Countywide	Not Assigned	Countywide	Addition	10,871	Ongoing
4.99.0166	Surratt House - Historic Preservation	9110 Brandywine Road, Clinton	Clinton & Vicinity	Nine	Rehabilitation	635	FY 2024
4.99.0247	Synthetic Turf Fields	Various Locations	Not Assigned	Countywide	New Construction	9,820	Ongoing
4.99.0209	Tanglewood Park - Comfort Stations	8339 Woodyard Road, Clinton	Clinton & Vicinity	Nine	Rehabilitation	300	TBD†
4.99.0210	Tennis Facility Complex - Feasibility Study	South County Various Locations	Not Assigned	Various	Non Construction	500	TBD
4.99.0167	Theresa Banks Aquatic Center	8615 Mclain Avenue, Landover	Landover Area	Five	Rehabilitation	300	TBD
4.99.0211	Thrift Road School House - Historic Preservation	11810 Thrift Road, Fort Washington	Tippett & Vicinity	Nine	Rehabilitation	220	FY 2024†
4.99.0248	Trail Development Fund	Countywide	Not Assigned	Countywide	Rehabilitation	20,827	Ongoing
4.99.0249	Tree Conservation Fund	Countywide	Not Assigned	Countywide	New Construction	180	Ongoing
4.99.0168	Tucker Road Athletic Complex - Drainage Issues	1770 Tucker Road, Fort Washington	Henson Creek	Eight	Rehabilitation	350	TBD
4.99.0169	Tucker Road Athletic Complex - Field Irrigation	1770 Tucker Road, Fort Washington	Henson Creek	Eight	Addition	350	TBD
4.99.0171	Tucker Road Ice Skating Center	1770 Tucker Road, Fort Washington	Henson Creek	Eight	Rehabilitation	29,557	FY 2022
4.99.0250	Undesignated Acq And Dev (Fee-in-Lieu)	Countywide	Not Assigned	Countywide	Land Acquisition	4,194	Ongoing
4.99.0251	Undesignated SVP Woodlands	Countywide	Not Assigned	Countywide	Land Acquisition	765	Ongoing
4.99.0252	Utilities Reserve	Countywide	Not Assigned	Countywide	Non Construction	375	Ongoing
4.99.0264	Various Park Site Improvement Planning	Various Locations	Not Assigned	Not Assigned	Rehabilitation	1,500	Ongoing
4.99.0180	WB&A Trail Spur	Route 197, Bowie	Bowie Vicinity	Four	New Construction	1,999	FY 2024
4.99.0175	Walker Mill Regional Park - North	8001 Walker Mill Road, Capitol Heights	Suitland, District Heights & Vicinity	Six	Non Construction	8,750	TBD

Project Listing *(continued)*

CIP ID#	Project Name	Address	Planning Area	Council District	Project Class	Total Project Cost (000)	Completion Date
4.99.0174	Walker Mill Regional Park - Park Police Substation	8001 Walker Mill Road, Capitol Heights	Suitland, District Heights & Vicinity	Six	Addition	1,500	TBD
4.99.0176	Walker Mill Regional Park - Turf Field	8001 Walker Mill Road, Capitol Heights	Suitland, District Heights & Vicinity	Six	Rehabilitation	2,984	FY 2023
4.99.0179	Watkins Park - Infrastructure Implementation	301 Watkins Park Drive, Largo	Largo-Lottsford	Six	Rehabilitation	4,050	FY 2024
4.99.0177	Watkins Regional Park	301 Watkins Park Drive, Largo	Largo-Lottsford	Six	Rehabilitation	8,201	FY 2023
4.99.0178	Watkins Regional Park - Barns	301 Watkins Park Drive, Largo	Largo-Lottsford	Six	Rehabilitation	175	FY 2023
4.99.0181	Westphalia Central Park - Phase I	10311 South Westphalia Road, Upper Marlboro	Westphalia & Vicinity	Six	New Construction	24,500	FY 2024
4.99.0213	Wilmer's Park - Master Plan Implementation	15710 Brandywine Road, Brandywine	Baden Area	Nine	Non Construction	10,750	TBD
4.99.0214	Woodlawn Park - Field Replacement	6917 Greenvale Parkway, Bladensburg	Defense Hgts. - Bladensburg & Vicinity	Three	Rehabilitation	300	FY 2023
Program Total						\$1,076,646	
NUMBER OF PROJECTS = 184							



Description: Erected in 1889, this two-story lodge was built for the Benevolent Sons and Daughters of Abraham to serve the growing African American community of Rossville. This project will address prioritized work which includes investigating and documenting structural movement, repairing the foundation, and extending buried downspouts.

Justification: Abraham Hall is a rare surviving example of a late nineteenth century benevolent social hall. It currently houses the M-NCPPC Black History Program.

Highlights: No significant highlights for this project.

Enabling Legislation: Not Applicable

Location		Status	
Address	7612 Old Muirkirk Road, Laurel	Project Status	Design Not Begun
Council District	One	Class	Rehabilitation
Planning Area	South Laurel Montpelier	Land Status	Publicly owned land

PROJECT MILESTONES

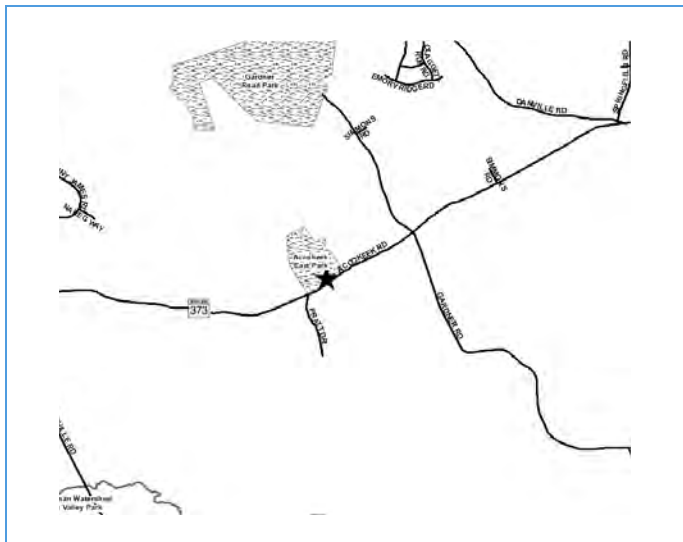
	Estimate	Actual
1 st Year in Capital Program		FY 2008
1 st Year in Capital Budget		FY 2008
Completed Design	FY 2021	
Began Construction	FY 2021	
Project Completion	FY 2024	

CUMULATIVE APPROPRIATION (000'S)

Life to Date	FY 2022 Estimate	FY 2023	Total
\$125	\$6	\$0	\$131

Project Summary

Category/Description	Total Project Cost	Life to Date Actual	FY 2022 Estimate	Total 6 Years	Budget Year FY 2023	FY 2024	FY 2025	FY 2026	FY 2027	FY 2028	Beyond 6 Years
EXPENDITURE											
PLANS	\$—	\$—	\$—	\$—	\$—	\$—	\$—	\$—	\$—	\$—	\$—
LAND	—	—	—	—	—	—	—	—	—	—	—
CONSTR	385	125	6	254	—	254	—	—	—	—	—
EQUIP	—	—	—	—	—	—	—	—	—	—	—
OTHER	—	—	—	—	—	—	—	—	—	—	—
TOTAL	\$385	\$125	\$6	\$254	\$—	\$254	\$—	\$—	\$—	\$—	\$—
FUNDING											
OTHER	\$385	\$385	\$—	\$—	\$—	\$—	\$—	\$—	\$—	\$—	\$—
TOTAL	\$385	\$385	\$—	\$—	\$—	\$—	\$—	\$—	\$—	\$—	\$—
OPERATING IMPACT											
PERSONNEL				\$—	\$—	\$—	\$—	\$—	\$—	\$—	
OPERATING				—	—	—	—	—	—	—	
DEBT				—	—	—	—	—	—	—	
OTHER				—	—	—	—	—	—	—	
TOTAL				\$—	\$—	\$—	\$—	\$—	\$—	\$—	



Description: The project involves the design and construction of a restroom facility (comfort station).

Justification: The athletic fields are heavily used for recreational leagues and tournaments. The addition of a comfort station will elevate this park to a Level III Rectangular Field Classification as described in the 2017 Land Preservation, Parks and Recreation Plan for Prince George's County.

Highlights: No significant highlights for this project.

Enabling Legislation: Not Applicable

Location		Status	
Address	3606 Accokeek Road, Accokeek	Project Status	Design Not Begun
Council District	Nine	Class	Rehabilitation
Planning Area	Piscataway & Vicinity	Land Status	Publicly owned land

PROJECT MILESTONES

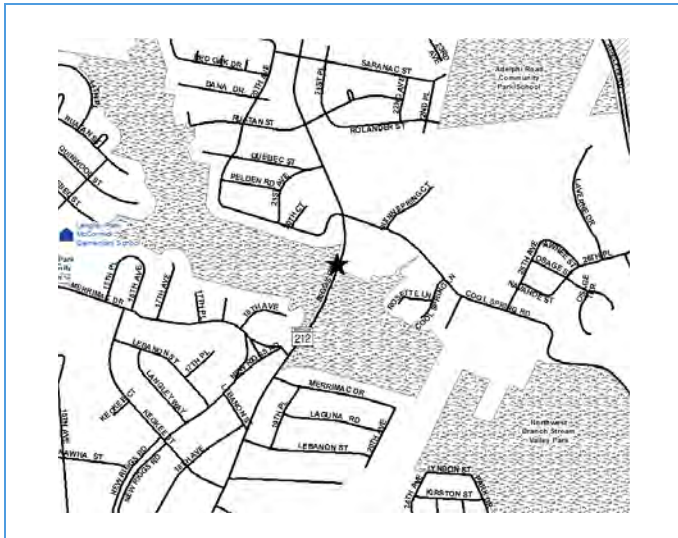
	Estimate	Actual
1 st Year in Capital Program		FY 2020
1 st Year in Capital Budget		FY 2020
Completed Design	TBD	
Began Construction	TBD	
Project Completion	FY 2025	

CUMULATIVE APPROPRIATION (000'S)

Life to Date	FY 2022 Estimate	FY 2023	Total
\$0	\$0	\$0	\$0

Project Summary

Category/Description	Total Project Cost	Life to Date Actual	FY 2022 Estimate	Total 6 Years	Budget Year FY 2023	FY 2024	FY 2025	FY 2026	FY 2027	FY 2028	Beyond 6 Years
EXPENDITURE											
PLANS	\$—	\$—	\$—	\$—	\$—	\$—	\$—	\$—	\$—	\$—	\$—
LAND	—	—	—	—	—	—	—	—	—	—	—
CONSTR	500	—	—	500	—	—	500	—	—	—	—
EQUIP	—	—	—	—	—	—	—	—	—	—	—
OTHER	—	—	—	—	—	—	—	—	—	—	—
TOTAL	\$500	\$—	\$—	\$500	\$—	\$—	\$500	\$—	\$—	\$—	\$—
FUNDING											
OTHER	\$500	\$300	\$—	\$200	\$200	\$—	\$—	\$—	\$—	\$—	\$—
TOTAL	\$500	\$300	\$—	\$200	\$200	\$—	\$—	\$—	\$—	\$—	\$—
OPERATING IMPACT											
PERSONNEL				\$—	\$—	\$—	\$—	\$—	\$—	\$—	\$—
OPERATING				—	—	—	—	—	—	—	—
DEBT				—	—	—	—	—	—	—	—
OTHER				—	—	—	—	—	—	—	—
TOTAL				\$—	\$—	\$—	\$—	\$—	\$—	\$—	\$—



Description: Built circa 1796, the principal structure is a two-story stone grist mill on the Northwest Branch of the Anacostia River. It is the oldest and largest mill in the Washington area. It is currently used as a rental facility.

Justification: This project will address prioritized work which includes roof system replacement, rerouting of the sump pump, as well as the preparation, priming, and painting of wood surfaces.

Highlights: No significant highlights for this project.

Enabling Legislation: Not Applicable

Location		Status	
Address	8402 Riggs Road, Adelphi	Project Status	Design Stage
Council District	Two	Class	Rehabilitation
Planning Area	Takoma Park-Langley Park	Land Status	Publicly owned land

PROJECT MILESTONES

	Estimate	Actual
1 st Year in Capital Program		FY 2019
1 st Year in Capital Budget		FY 2019
Completed Design	TBD	
Began Construction	TBD	
Project Completion	FY 2024	

CUMULATIVE APPROPRIATION (000'S)

Life to Date	FY 2022 Estimate	FY 2023	Total
\$60	\$790	\$0	\$850

Project Summary

Category/Description	Total Project Cost	Life to Date Actual	FY 2022 Estimate	Total 6 Years	Budget Year FY 2023	FY 2024	FY 2025	FY 2026	FY 2027	FY 2028	Beyond 6 Years
EXPENDITURE											
PLANS	\$—	\$—	\$—	\$—	\$—	\$—	\$—	\$—	\$—	\$—	\$—
LAND	—	—	—	—	—	—	—	—	—	—	—
CONSTR	1,532	60	790	682	—	682	—	—	—	—	—
EQUIP	—	—	—	—	—	—	—	—	—	—	—
OTHER	—	—	—	—	—	—	—	—	—	—	—
TOTAL	\$1,532	\$60	\$790	\$682	\$—	\$682	\$—	\$—	\$—	\$—	\$—
FUNDING											
MNCPPC	\$34	\$34	\$—	\$—	\$—	\$—	\$—	\$—	\$—	\$—	\$—
OTHER	1,498	1,498	—	—	—	—	—	—	—	—	—
TOTAL	\$1,532	\$1,532	\$—	\$—	\$—	\$—	\$—	\$—	\$—	\$—	\$—
OPERATING IMPACT											
PERSONNEL				\$—	\$—	\$—	\$—	\$—	\$—	\$—	\$—
OPERATING				—	—	—	—	—	—	—	—
DEBT				—	—	—	—	—	—	—	—
OTHER				—	—	—	—	—	—	—	—
TOTAL				\$—	\$—	\$—	\$—	\$—	\$—	\$—	\$—



Description: This project will fund the restoration of agricultural buildings in the Department of Parks and Recreation system.

Justification: This project provides funding to renovate and preserve a wide variety of barns and outbuildings that are an important part of the County's agricultural history.

Highlights: No significant highlights for this project.

Enabling Legislation: Not Applicable

Location		Status	
Address	Multiple,	Project Status	Not Assigned
Council District	Not Assigned	Class	Rehabilitation
Planning Area	Not Assigned	Land Status	Publicly owned land

PROJECT MILESTONES

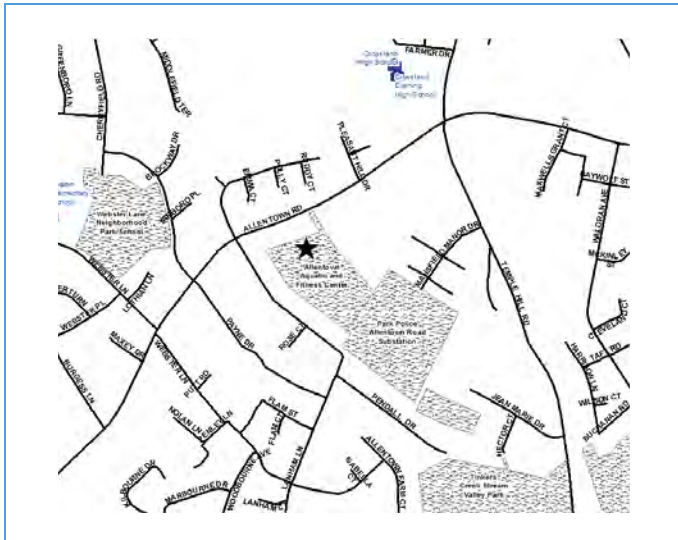
	Estimate	Actual
1 st Year in Capital Program		FY 2008
1 st Year in Capital Budget		FY 2000
Completed Design		Ongoing
Began Construction		Ongoing
Project Completion		Ongoing

CUMULATIVE APPROPRIATION (000'S)

Life to Date	FY 2022 Estimate	FY 2023	Total
\$253	\$15	\$0	\$268

Project Summary

Category/Description	Total Project Cost	Life to Date Actual	FY 2022 Estimate	Total 6 Years	Budget Year FY 2023	FY 2024	FY 2025	FY 2026	FY 2027	FY 2028	Beyond 6 Years
EXPENDITURE											
PLANS	\$—	\$—	\$—	\$—	\$—	\$—	\$—	\$—	\$—	\$—	\$—
LAND	—	—	—	—	—	—	—	—	—	—	—
CONSTR	—	—	—	—	—	—	—	—	—	—	—
EQUIP	—	—	—	—	—	—	—	—	—	—	—
OTHER	550	253	15	282	—	—	282	—	—	—	—
TOTAL	\$550	\$253	\$15	\$282	\$—	\$—	\$282	\$—	\$—	\$—	\$—
FUNDING											
OTHER	\$550	\$550	\$—	\$—	\$—	\$—	\$—	\$—	\$—	\$—	\$—
TOTAL	\$550	\$550	\$—	\$—	\$—	\$—	\$—	\$—	\$—	\$—	\$—
OPERATING IMPACT											
PERSONNEL				\$—	\$—	\$—	\$—	\$—	\$—	\$—	
OPERATING				—	—	—	—	—	—	—	
DEBT				—	—	—	—	—	—	—	
OTHER				—	—	—	—	—	—	—	
TOTAL				\$—	\$—	\$—	\$—	\$—	\$—	\$—	



Description: Allentown Aquatic and Fitness Center is located on Allentown Road in Fort Washington, Maryland. This indoor/outdoor pool was built in the 1970s and is in poor condition. This project is to address the ADA, HVAC and moisture issues.

Justification: The assessment report identifies and prioritizes deficiency repairs in aquatic components that require maintenance for an uninterrupted, safe and healthy operation.

Highlights: This project supports the Formula 2040 objective for capital reinvestment of 2% of asset value each year in facility protection and preventative maintenance.

Enabling Legislation: Not Applicable

Location		Status	
Address	7210 Allentown Road, Fort Washington	Project Status	Design Not Begun
Council District	Eight	Class	Rehabilitation
Planning Area	Henson Creek	Land Status	Publicly owned land

PROJECT MILESTONES

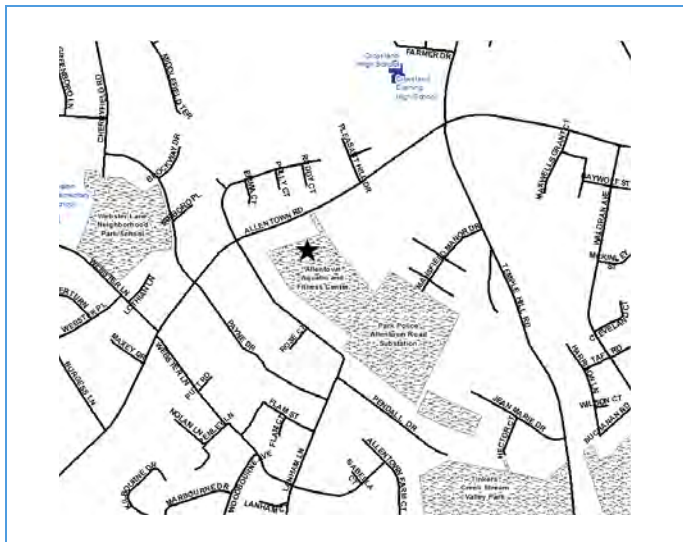
	Estimate	Actual
1 st Year in Capital Program		FY 2019
1 st Year in Capital Budget		FY 2019
Completed Design	TBD	
Began Construction	TBD	
Project Completion	TBD	

CUMULATIVE APPROPRIATION (000'S)

Life to Date	FY 2022 Estimate	FY 2023	Total
\$0	\$0	\$0	\$0

Project Summary

Category/Description	Total Project Cost	Life to Date Actual	FY 2022 Estimate	Total 6 Years	Budget Year FY 2023	FY 2024	FY 2025	FY 2026	FY 2027	FY 2028	Beyond 6 Years
EXPENDITURE											
PLANS	\$—	\$—	\$—	\$—	\$—	\$—	\$—	\$—	\$—	\$—	\$—
LAND	—	—	—	—	—	—	—	—	—	—	—
CONSTR	1,476	—	—	1,476	—	1,476	—	—	—	—	—
EQUIP	—	—	—	—	—	—	—	—	—	—	—
OTHER	—	—	—	—	—	—	—	—	—	—	—
TOTAL	\$1,476	\$—	\$—	\$1,476	\$—	\$1,476	\$—	\$—	\$—	\$—	\$—
FUNDING											
OTHER	\$1,476	\$1,476	\$—	\$—	\$—	\$—	\$—	\$—	\$—	\$—	\$—
TOTAL	\$1,476	\$1,476	\$—	\$—	\$—	\$—	\$—	\$—	\$—	\$—	\$—
OPERATING IMPACT											
PERSONNEL				\$—	\$—	\$—	\$—	\$—	\$—	\$—	
OPERATING				—	—	—	—	—	—	—	
DEBT				—	—	—	—	—	—	—	
OTHER				—	—	—	—	—	—	—	
TOTAL				\$—	\$—	\$—	\$—	\$—	\$—	\$—	



Description: This project is for the acquisition, planning, design, construction, repair, renovation, reconstruction, site improvement, and capital equipping of a concession area and related pool amenities at this site.

Justification: This facility is heavily used by the community. The concessions area will allow for better services to the facility patrons.

Highlights: No significant highlights for this project.

Enabling Legislation: State Bond Bill

Location		Status	
Address	7210 Allentown Road, Temple Hills	Project Status	Design Not Begun
Council District	Eight	Class	New Construction
Planning Area	Henson Creek	Land Status	Publicly owned land

PROJECT MILESTONES

	Estimate	Actual
1 st Year in Capital Program		FY 2020
1 st Year in Capital Budget		FY 2020
Completed Design	TBD	
Began Construction	TBD	
Project Completion	FY 2024	

CUMULATIVE APPROPRIATION (000'S)

Life to Date	FY 2022 Estimate	FY 2023	Total
\$0	\$0	\$0	\$0

Project Summary

Category/Description	Total Project Cost	Life to Date Actual	FY 2022 Estimate	Total 6 Years	Budget Year FY 2023	FY 2024	FY 2025	FY 2026	FY 2027	FY 2028	Beyond 6 Years
EXPENDITURE											
PLANS	\$—	\$—	\$—	\$—	\$—	\$—	\$—	\$—	\$—	\$—	\$—
LAND	—	—	—	—	—	—	—	—	—	—	—
CONSTR	300	—	—	300	—	300	—	—	—	—	—
EQUIP	—	—	—	—	—	—	—	—	—	—	—
OTHER	—	—	—	—	—	—	—	—	—	—	—
TOTAL	\$300	\$—	\$—	\$300	\$—	\$300	\$—	\$—	\$—	\$—	\$—
FUNDING											
STATE	\$150	\$150	\$—	\$—	\$—	\$—	\$—	\$—	\$—	\$—	\$—
OTHER	150	150	—	—	—	—	—	—	—	—	—
TOTAL	\$300	\$300	\$—	\$—	\$—	\$—	\$—	\$—	\$—	\$—	\$—
OPERATING IMPACT											
PERSONNEL				\$—	\$—	\$—	\$—	\$—	\$—	\$—	
OPERATING				—	—	—	—	—	—	—	
DEBT				—	—	—	—	—	—	—	
OTHER				—	—	—	—	—	—	—	
TOTAL				\$—	\$—	\$—	\$—	\$—	\$—	\$—	



Description: Maintenance and Development (M&D) has completed preliminary assessments on the conditions of the tennis courts and recommends a complete replacement to address the sub-surface leveling and drainage issues that are causing the courts to crack in multiple places, hold water/puddling and dead spots reported by the community while playing on the courts.

Justification: The tennis courts were last replaced in FY 2012 and FY 2024 would be the 12-year replacement timeframe that has been communicated to the community. New infrastructure and new courts will replace the existing courts. AAFD, PP&D, and M&D have been meeting with the community and discussing this project internally for the past year and a half.

Highlights: No significant highlights for this project.

Enabling Legislation: Not Applicable

Location		Status	
Address	7210 Allentown Road, Fort Washington	Project Status	New
Council District	Eight	Class	Rehabilitation
Planning Area	Henson Creek	Land Status	Publicly owned land

PROJECT MILESTONES

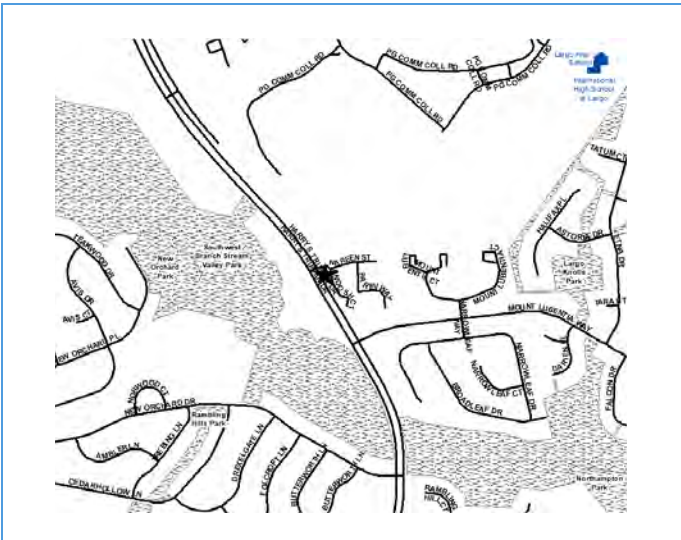
	Estimate	Actual
1 st Year in Capital Program		FY 2023
1 st Year in Capital Budget		FY 2023
Completed Design	TBD	
Began Construction	TBD	
Project Completion	FY 2024	

CUMULATIVE APPROPRIATION (000'S)

Life to Date	FY 2022 Estimate	FY 2023	Total
\$0	\$0	\$1,000	\$1,000

Project Summary

Category/Description	Total Project Cost	Life to Date Actual	FY 2022 Estimate	Total 6 Years	Budget Year FY 2023	FY 2024	FY 2025	FY 2026	FY 2027	FY 2028	Beyond 6 Years
EXPENDITURE											
PLANS	\$—	\$—	\$—	\$—	\$—	\$—	\$—	\$—	\$—	\$—	\$—
LAND	—	—	—	—	—	—	—	—	—	—	—
CONSTR	2,100	—	—	2,100	1,000	1,100	—	—	—	—	—
EQUIP	—	—	—	—	—	—	—	—	—	—	—
OTHER	—	—	—	—	—	—	—	—	—	—	—
TOTAL	\$2,100	\$—	\$—	\$2,100	\$1,000	\$1,100	\$—	\$—	\$—	\$—	\$—
FUNDING											
OTHER	\$2,100	\$—	\$—	\$2,100	\$2,100	\$—	\$—	\$—	\$—	\$—	\$—
TOTAL	\$2,100	\$—	\$—	\$2,100	\$2,100	\$—	\$—	\$—	\$—	\$—	\$—
OPERATING IMPACT											
PERSONNEL				\$—	\$—	\$—	\$—	\$—	\$—	\$—	
OPERATING				—	—	—	—	—	—	—	
DEBT				—	—	—	—	—	—	—	
OTHER				—	—	—	—	—	—	—	
TOTAL				\$—	\$—	\$—	\$—	\$—	\$—	\$—	



Description: This will be a unique attraction that appeals to County residents and visitors, can accommodate a range of performers and lure tourists to Prince George's County.

Justification: The Amphitheater project will provide a public performance venue to serve area residents and visitors, enhance the County's tourism appeal, generate incremental revenue and showcase local, regional, and national talent.

Highlights: This project involves the design, construction, repair, renovation, reconstruction, site improvement, and capital equipping of a new amphitheater.

Enabling Legislation: State Bond Bill

Location		Status	
Address	708 Harry S. Truman Drive, Upper Marlboro	Project Status	New
Council District	Six	Class	New Construction
Planning Area	Largo-Lottsford	Land Status	Publicly owned land

PROJECT MILESTONES

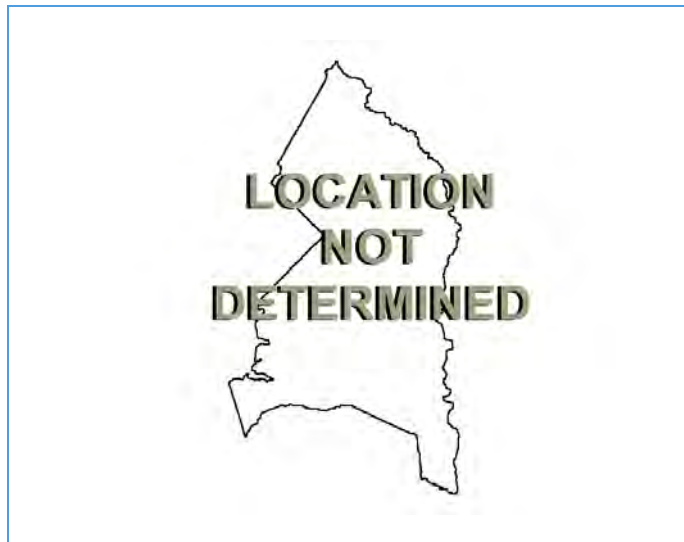
	Estimate	Actual
1 st Year in Capital Program		FY 2021
1 st Year in Capital Budget		FY 2021
Completed Design	TBD	
Began Construction	TBD	
Project Completion	TBD	

CUMULATIVE APPROPRIATION (000'S)

Life to Date	FY 2022 Estimate	FY 2023	Total
\$0	\$0	\$5,000	\$5,000

Project Summary

Category/Description	Total Project Cost	Life to Date Actual	FY 2022 Estimate	Total 6 Years	Budget Year FY 2023	FY 2024	FY 2025	FY 2026	FY 2027	FY 2028	Beyond 6 Years
EXPENDITURE											
PLANS	\$—	\$—	\$—	\$—	\$—	\$—	\$—	\$—	\$—	\$—	\$—
LAND	—	—	—	—	—	—	—	—	—	—	—
CONSTR	20,250	—	—	20,250	5,000	15,250	—	—	—	—	—
EQUIP	—	—	—	—	—	—	—	—	—	—	—
OTHER	—	—	—	—	—	—	—	—	—	—	—
TOTAL	\$20,250	\$—	\$—	\$20,250	\$5,000	\$15,250	\$—	\$—	\$—	\$—	\$—
FUNDING											
STATE	\$20,250	\$5,250	\$11,000	\$4,000	\$4,000	\$—	\$—	\$—	\$—	\$—	\$—
TOTAL	\$20,250	\$5,250	\$11,000	\$4,000	\$4,000	\$—	\$—	\$—	\$—	\$—	\$—
OPERATING IMPACT											
PERSONNEL				\$—	\$—	\$—	\$—	\$—	\$—	\$—	\$—
OPERATING				—	—	—	—	—	—	—	—
DEBT				—	—	—	—	—	—	—	—
OTHER				—	—	—	—	—	—	—	—
TOTAL				\$—	\$—	\$—	\$—	\$—	\$—	\$—	\$—



Description: This project will investigate venue operations, event promotion and facility management.

Justification: This project will identify operating impacts and associated costs.

Highlights: No significant highlights for this project.

Enabling Legislation: Not Applicable

Location		Status	
Address	708 Harry S. Truman Drive, Upper Marlboro	Project Status	New
Council District	Six	Class	Non Construction
Planning Area	Largo-Lottsford	Land Status	Loc not determined

PROJECT MILESTONES

	Estimate	Actual
1 st Year in Capital Program		FY 2022
1 st Year in Capital Budget		FY 2022
Completed Design	TBD	
Began Construction	TBD	
Project Completion	TBD	

CUMULATIVE APPROPRIATION (000'S)

Life to Date	FY 2022 Estimate	FY 2023	Total
\$0	\$159	\$34	\$193

Project Summary

Category/Description	Total Project Cost	Life to Date Actual	FY 2022 Estimate	Total 6 Years	Budget Year FY 2023	FY 2024	FY 2025	FY 2026	FY 2027	FY 2028	Beyond 6 Years
EXPENDITURE											
PLANS	\$193	\$—	\$159	\$34	\$34	\$—	\$—	\$—	\$—	\$—	\$—
LAND	—	—	—	—	—	—	—	—	—	—	—
CONSTR	—	—	—	—	—	—	—	—	—	—	—
EQUIP	—	—	—	—	—	—	—	—	—	—	—
OTHER	—	—	—	—	—	—	—	—	—	—	—
TOTAL	\$193	\$—	\$159	\$34	\$34	\$—	\$—	\$—	\$—	\$—	\$—
FUNDING											
OTHER	\$193	\$193	\$—	\$—	\$—	\$—	\$—	\$—	\$—	\$—	\$—
TOTAL	\$193	\$193	\$—	\$—	\$—	\$—	\$—	\$—	\$—	\$—	\$—
OPERATING IMPACT											
PERSONNEL				\$—	\$—	\$—	\$—	\$—	\$—	\$—	
OPERATING				—	—	—	—	—	—	—	
DEBT				—	—	—	—	—	—	—	
OTHER				—	—	—	—	—	—	—	
TOTAL				\$—	\$—	\$—	\$—	\$—	\$—	\$—	



Description: This project is to fund the cost of repairing aquatic facilities as specified in the Aquatic Facilities Assessment.

Justification: Formula 2040 establishes a capital reinvestment target of 2% of capital asset value each year in asset maintenance. Based on the independent aquatic condition's assessment, aquatic facilities require major infrastructure improvements.

Highlights: No significant highlights for this project.

Enabling Legislation: Not Applicable

Location		Status	
Address	Countywide	Project Status	Not Assigned
Council District	Various	Class	Rehabilitation
Planning Area	Not Assigned	Land Status	Publicly owned land

PROJECT MILESTONES

	Estimate	Actual
1 st Year in Capital Program		FY 2020
1 st Year in Capital Budget		FY 2019
Completed Design		Ongoing
Began Construction		Ongoing
Project Completion		Ongoing

CUMULATIVE APPROPRIATION (000'S)

Life to Date	FY 2022 Estimate	FY 2023	Total
\$0	\$0	\$0	\$0

Project Summary

Category/Description	Total Project Cost	Life to Date Actual	FY 2022 Estimate	Total 6 Years	Budget Year FY 2023	FY 2024	FY 2025	FY 2026	FY 2027	FY 2028	Beyond 6 Years
EXPENDITURE											
PLANS	\$—	\$—	\$—	\$—	\$—	\$—	\$—	\$—	\$—	\$—	\$—
LAND	—	—	—	—	—	—	—	—	—	—	—
CONSTR	—	—	—	—	—	—	—	—	—	—	—
EQUIP	—	—	—	—	—	—	—	—	—	—	—
OTHER	5,000	—	—	5,000	—	1,000	1,000	1,000	1,000	1,000	—
TOTAL	\$5,000	\$—	\$—	\$5,000	\$—	\$1,000	\$1,000	\$1,000	\$1,000	\$1,000	\$—
FUNDING											
MNCPPC	\$2,500	\$—	\$—	\$2,500	\$—	\$500	\$500	\$500	\$500	\$500	\$—
OTHER	2,500	—	—	2,500	—	500	500	500	500	500	—
TOTAL	\$5,000	\$—	\$—	\$5,000	\$—	\$1,000	\$1,000	\$1,000	\$1,000	\$1,000	\$—
OPERATING IMPACT											
PERSONNEL				\$—	\$—	\$—	\$—	\$—	\$—	\$—	
OPERATING				—	—	—	—	—	—	—	
DEBT				—	—	—	—	—	—	—	
OTHER				—	—	—	—	—	—	—	
TOTAL				\$—	\$—	\$—	\$—	\$—	\$—	\$—	



Description: This project provides a mechanism for funding public art at various park development sites throughout the County.

Justification: Arts in public spaces provides a mechanism for expressing unique cultural or historical features of a site through art and sculpture, thereby emphasizing the regional context of the park site.

Highlights: No significant highlights for this project.

Enabling Legislation: Not Applicable

Location		Status	
Address	Countywide	Project Status	Not Assigned
Council District	Not Assigned	Class	Rehabilitation
Planning Area	Not Assigned	Land Status	Publicly owned land

PROJECT MILESTONES

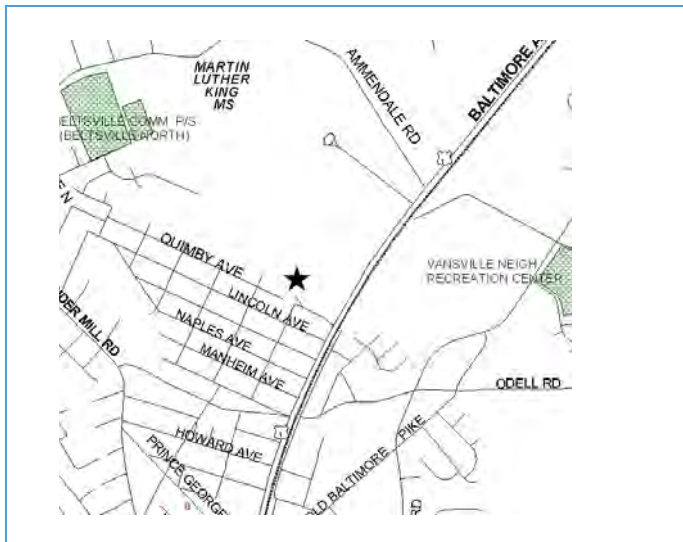
	Estimate	Actual
1 st Year in Capital Program		FY 2001
1 st Year in Capital Budget		FY 2001
Completed Design		Ongoing
Began Construction		Ongoing
Project Completion		Ongoing

CUMULATIVE APPROPRIATION (000'S)

Life to Date	FY 2022 Estimate	FY 2023	Total
\$367	\$111	\$395	\$873

Project Summary

Category/Description	Total Project Cost	Life to Date Actual	FY 2022 Estimate	Total 6 Years	Budget Year FY 2023	FY 2024	FY 2025	FY 2026	FY 2027	FY 2028	Beyond 6 Years
EXPENDITURE											
PLANS	\$—	\$—	\$—	\$—	\$—	\$—	\$—	\$—	\$—	\$—	\$—
LAND	—	—	—	—	—	—	—	—	—	—	—
CONSTR	2,850	367	111	2,372	395	395	395	395	395	397	—
EQUIP	—	—	—	—	—	—	—	—	—	—	—
OTHER	—	—	—	—	—	—	—	—	—	—	—
TOTAL	\$2,850	\$367	\$111	\$2,372	\$395	\$395	\$395	\$395	\$395	\$397	\$—
FUNDING											
OTHER	\$2,850	\$1,100	\$250	\$1,500	\$250	\$250	\$250	\$250	\$250	\$250	\$—
TOTAL	\$2,850	\$1,100	\$250	\$1,500	\$250	\$250	\$250	\$250	\$250	\$250	\$—
OPERATING IMPACT											
PERSONNEL				\$—	\$—	\$—	\$—	\$—	\$—	\$—	
OPERATING				—	—	—	—	—	—	—	
DEBT				—	—	—	—	—	—	—	
OTHER				—	—	—	—	—	—	—	
TOTAL				\$—	\$—	\$—	\$—	\$—	\$—	\$—	



Description: This project consists of the identification and acquisition of 10 to 20 acres of land in the Beltsville area appropriate for new diamond and rectangular fields. This purchase will be funded by Program Open Space.

Justification: A growing youth population and demand on current fields require additional outdoor recreation play areas. Both practice and regulation fields are needed. A new sports park in Formula 2040 Service Area 1 would help to alleviate demand at Fairland Regional Park as the area continues to develop.

Highlights: No significant highlights for this project.

Enabling Legislation: Not Applicable

Location		Status	
Address	Beltsville Area, Beltsville	Project Status	Not Assigned
Council District	One	Class	Land Acquisition
Planning Area	Fairland Beltsville	Land Status	Loc not determined

PROJECT MILESTONES

	Estimate	Actual
1 st Year in Capital Program		FY 2009
1 st Year in Capital Budget		FY 2000
Completed Design	TBD	
Began Construction	TBD	
Project Completion	TBD	

CUMULATIVE APPROPRIATION (000'S)

Life to Date	FY 2022 Estimate	FY 2023	Total
\$0	\$0	\$0	\$0

Project Summary

Category/Description	Total Project Cost	Life to Date Actual	FY 2022 Estimate	Total 6 Years	Budget Year FY 2023	FY 2024	FY 2025	FY 2026	FY 2027	FY 2028	Beyond 6 Years
EXPENDITURE											
PLANS	\$—	\$—	\$—	\$—	\$—	\$—	\$—	\$—	\$—	\$—	\$—
LAND	2,000	—	—	2,000	—	—	—	—	—	2,000	—
CONSTR	—	—	—	—	—	—	—	—	—	—	—
EQUIP	—	—	—	—	—	—	—	—	—	—	—
OTHER	—	—	—	—	—	—	—	—	—	—	—
TOTAL	\$2,000	\$—	\$—	\$2,000	\$—	\$—	\$—	\$—	\$—	\$2,000	\$—
FUNDING											
STATE	\$2,000	\$2,000	\$—	\$—	\$—	\$—	\$—	\$—	\$—	\$—	\$—
TOTAL	\$2,000	\$2,000	\$—	\$—	\$—	\$—	\$—	\$—	\$—	\$—	\$—
OPERATING IMPACT											
PERSONNEL				\$—	\$—	\$—	\$—	\$—	\$—	\$—	
OPERATING				—	—	—	—	—	—	—	
DEBT				—	—	—	—	—	—	—	
OTHER				—	—	—	—	—	—	—	
TOTAL				\$—	\$—	\$—	\$—	\$—	\$—	\$—	



Description: This project involves code compliance renovation of the Beltsville Community Center, which currently consists of a multipurpose room, weight room, kitchen, ceramic and preschool rooms, gymnasium, staff offices and restrooms. A feasibility study will be conducted to enhance project planning and determine costs projections and funding requirements. The feasibility study will identify project scope, program of requirements, site and structure analysis, conceptual design, along with other factors as necessary.

Justification: The facility requires renovation to improve building safety and comply with the ADA.

Highlights: No significant highlights for this project.

Enabling Legislation: Not Applicable

Location		Status	
Address	3900 Sellman Road, Beltsville	Project Status	Design Not Begun
Council District	One	Class	Rehabilitation
Planning Area	Fairland Beltsville	Land Status	Publicly owned land

PROJECT MILESTONES

	Estimate	Actual
1 st Year in Capital Program		FY 2009
1 st Year in Capital Budget		FY 2009
Completed Design	TBD	
Began Construction	TBD	
Project Completion	TBD	

CUMULATIVE APPROPRIATION (000'S)

Life to Date	FY 2022 Estimate	FY 2023	Total
\$19	\$0	\$0	\$19

Project Summary

Category/Description	Total Project Cost	Life to Date Actual	FY 2022 Estimate	Total 6 Years	Budget Year FY 2023	FY 2024	FY 2025	FY 2026	FY 2027	FY 2028	Beyond 6 Years
EXPENDITURE											
PLANS	\$—	\$—	\$—	\$—	\$—	\$—	\$—	\$—	\$—	\$—	\$—
LAND	—	—	—	—	—	—	—	—	—	—	—
CONSTR	975	19	—	956	—	—	956	—	—	—	—
EQUIP	—	—	—	—	—	—	—	—	—	—	—
OTHER	—	—	—	—	—	—	—	—	—	—	—
TOTAL	\$975	\$19	\$—	\$956	\$—	\$—	\$956	\$—	\$—	\$—	\$—
FUNDING											
MNCPCC	\$732	\$732	\$—	\$—	\$—	\$—	\$—	\$—	\$—	\$—	\$—
OTHER	243	243	—	—	—	—	—	—	—	—	—
TOTAL	\$975	\$975	\$—	\$—	\$—	\$—	\$—	\$—	\$—	\$—	\$—
OPERATING IMPACT											
PERSONNEL				\$—	\$—	\$—	\$—	\$—	\$—	\$—	
OPERATING				—	—	—	—	—	—	—	
DEBT				—	—	—	—	—	—	—	
OTHER				—	—	—	—	—	—	—	
TOTAL				\$—	\$—	\$—	\$—	\$—	\$—	\$—	



Description: Beltsville Community Center Park includes a lighted, grass rectangular ballfield that is permitted for use. The project will provide for irrigation of the ballfield and related water and electrical infrastructure improvements.

Justification: Due to the high use of the ballfield, irrigation is necessary to maintain grass cover which provides for a safe play area. The 2017 Land Preservation, Parks and Recreation Plan recommends upgrading 10 rectangular fields from Service Level 3.

Highlights: No significant highlights for this project.

Enabling Legislation: Not Applicable

Location		Status	
Address	3900 Sellman Road, Beltsville	Project Status	Design Stage
Council District	One	Class	Rehabilitation
Planning Area	Fairland Beltsville	Land Status	Publicly owned land

PROJECT MILESTONES

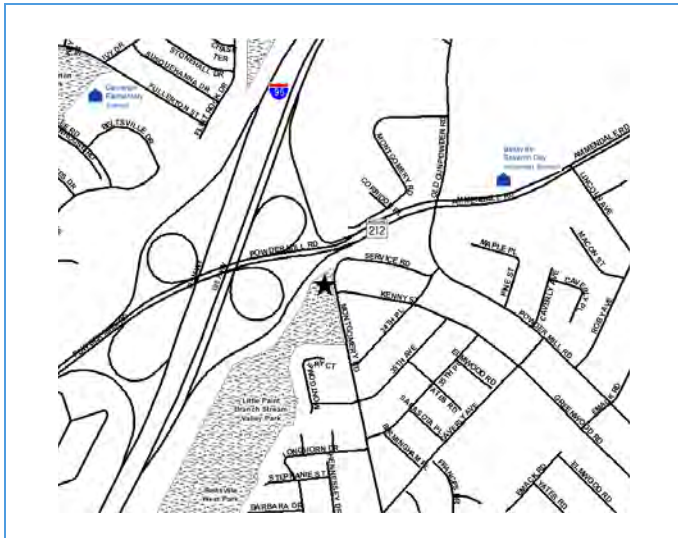
	Estimate	Actual
1 st Year in Capital Program		FY 2018
1 st Year in Capital Budget		FY 2018
Completed Design	FY 2021	
Began Construction	FY 2022	
Project Completion	FY 2023	

CUMULATIVE APPROPRIATION (000'S)

Life to Date	FY 2022 Estimate	FY 2023	Total
\$23	\$38	\$339	\$400

Project Summary

Category/Description	Total Project Cost	Life to Date Actual	FY 2022 Estimate	Total 6 Years	Budget Year FY 2023	FY 2024	FY 2025	FY 2026	FY 2027	FY 2028	Beyond 6 Years
EXPENDITURE											
PLANS	\$—	\$—	\$—	\$—	\$—	\$—	\$—	\$—	\$—	\$—	\$—
LAND	—	—	—	—	—	—	—	—	—	—	—
CONSTR	400	23	38	339	339	—	—	—	—	—	—
EQUIP	—	—	—	—	—	—	—	—	—	—	—
OTHER	—	—	—	—	—	—	—	—	—	—	—
TOTAL	\$400	\$23	\$38	\$339	\$339	\$—	\$—	\$—	\$—	\$—	\$—
FUNDING											
OTHER	\$400	\$400	\$—	\$—	\$—	\$—	\$—	\$—	\$—	\$—	\$—
TOTAL	\$400	\$400	\$—	\$—	\$—	\$—	\$—	\$—	\$—	\$—	\$—
OPERATING IMPACT											
PERSONNEL				\$—	\$—	\$—	\$—	\$—	\$—	\$—	
OPERATING				—	—	—	—	—	—	—	
DEBT				—	—	—	—	—	—	—	
OTHER				—	—	—	—	—	—	—	
TOTAL				\$—	\$—	\$—	\$—	\$—	\$—	\$—	



Description: This is a 10-acre park located in the Northern Area of the County. This project is to evaluate and renovate the existing park and its amenities.

Justification: Residents are requesting a park refresh of this 15-acre park site, which has not been update in over 10 years.

Highlights: No significant highlights for this project.

Enabling Legislation:

Location		Status	
Address	11540 Montgomery Road, Beltsville	Project Status	New
Council District	One	Class	Rehabilitation
Planning Area	Fairland Beltsville	Land Status	Publicly owned land

PROJECT MILESTONES

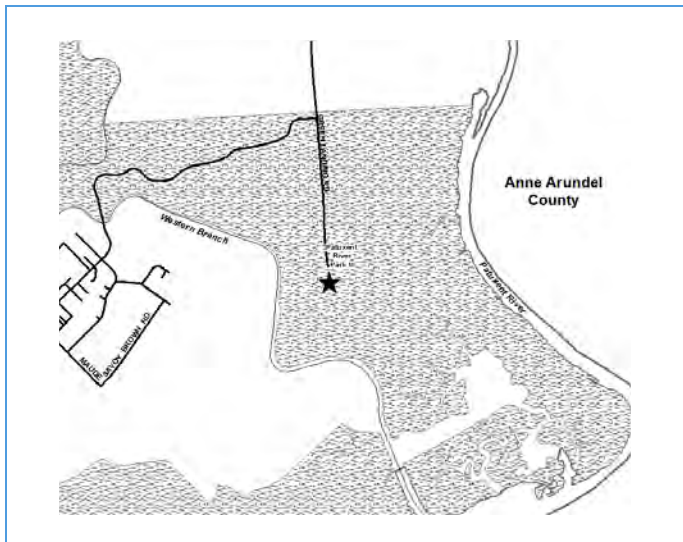
	Estimate	Actual
1 st Year in Capital Program		FY 2023
1 st Year in Capital Budget		FY 2023
Completed Design	TBD	
Began Construction	TBD	
Project Completion	TBD	

CUMULATIVE APPROPRIATION (000'S)

Life to Date	FY 2022 Estimate	FY 2023	Total
\$0	\$0	\$500	\$500

Project Summary

Category/Description	Total Project Cost	Life to Date Actual	FY 2022 Estimate	Total 6 Years	Budget Year FY 2023	FY 2024	FY 2025	FY 2026	FY 2027	FY 2028	Beyond 6 Years
EXPENDITURE											
PLANS	\$—	\$—	\$—	\$—	\$—	\$—	\$—	\$—	\$—	\$—	\$—
LAND	—	—	—	—	—	—	—	—	—	—	—
CONSTR	500	—	—	500	500	—	—	—	—	—	—
EQUIP	—	—	—	—	—	—	—	—	—	—	—
OTHER	—	—	—	—	—	—	—	—	—	—	—
TOTAL	\$500	\$—	\$—	\$500	\$500	\$—	\$—	\$—	\$—	\$—	\$—
FUNDING											
STATE	\$500	\$—	\$—	\$500	\$500	\$—	\$—	\$—	\$—	\$—	\$—
TOTAL	\$500	\$—	\$—	\$500	\$500	\$—	\$—	\$—	\$—	\$—	\$—
OPERATING IMPACT											
PERSONNEL				\$—	\$—	\$—	\$—	\$—	\$—	\$—	\$—
OPERATING				—	—	—	—	—	—	—	—
DEBT				—	—	—	—	—	—	—	—
OTHER				—	—	—	—	—	—	—	—
TOTAL				\$—	\$—	\$—	\$—	\$—	\$—	\$—	\$—



Description: An assessment of historic properties determined that this site was in need of maintenance and repair. Prioritized work includes repointing the west façade of the Main House, structural investigation, repair and repainting of interior doors, and restoration of second floor windows.

Justification: Built around 1740 and remodeled in 1931, Billingsley is a one-and-one-half story house of Tidewater style. Billingsley is significant for the example it offers of very early architecture as well as for its location on the banks of the Patuxent River. It is used as a rental facility for weddings and other events.

Highlights: No significant highlights for this project.

Enabling Legislation: Not Applicable

Location		Status	
Address	6900 Green Landing Road, Upper Marlboro	Project Status	Completed
Council District	Nine	Class	Rehabilitation
Planning Area	Mount Calvert-Nottingham	Land Status	Publicly owned land

PROJECT MILESTONES

	Estimate	Actual
1 st Year in Capital Program		FY 2019
1 st Year in Capital Budget		FY 2019
Completed Design	TBD	
Began Construction	TBD	
Project Completion	FY 2021	

CUMULATIVE APPROPRIATION (000'S)

Life to Date	FY 2022 Estimate	FY 2023	Total
\$414	\$16	\$0	\$430

Project Summary

Category/Description	Total Project Cost	Life to Date Actual	FY 2022 Estimate	Total 6 Years	Budget Year FY 2023	FY 2024	FY 2025	FY 2026	FY 2027	FY 2028	Beyond 6 Years
EXPENDITURE											
PLANS	\$—	\$—	\$—	\$—	\$—	\$—	\$—	\$—	\$—	\$—	\$—
LAND	—	—	—	—	—	—	—	—	—	—	—
CONSTR	430	414	16	—	—	—	—	—	—	—	—
EQUIP	—	—	—	—	—	—	—	—	—	—	—
OTHER	—	—	—	—	—	—	—	—	—	—	—
TOTAL	\$430	\$414	\$16	\$—	\$—	\$—	\$—	\$—	\$—	\$—	\$—
FUNDING											
OTHER	\$430	\$430	\$—	\$—	\$—	\$—	\$—	\$—	\$—	\$—	\$—
TOTAL	\$430	\$430	\$—	\$—	\$—	\$—	\$—	\$—	\$—	\$—	\$—
OPERATING IMPACT											
PERSONNEL				\$—	\$—	\$—	\$—	\$—	\$—	\$—	\$—
OPERATING				—	—	—	—	—	—	—	—
DEBT				—	—	—	—	—	—	—	—
OTHER				—	—	—	—	—	—	—	—
TOTAL				\$—	\$—	\$—	\$—	\$—	\$—	\$—	\$—



Description: This project involves code compliance renovation at the Bladensburg Community Center. The facility currently consists of a pantry, multipurpose room, rooms for arts and crafts, games and fitness, a gymnasium, staff office and restrooms. A feasibility study will be conducted to enhance project planning and determine costs projections and funding requirements. The feasibility study will identify project scope, program of requirements, site and structure analysis, conceptual design, along with other factors as necessary.

Justification: This facility needs renovation to improve building safety and comply with the ADA.

Highlights: No significant highlights for this project.

Enabling Legislation: Not Applicable

Location		Status	
Address	4500 57th Avenue, Bladensburg	Project Status	Design Not Begun
Council District	Five	Class	Rehabilitation
Planning Area	Defense Hgts. - Bladensburg & Vicinity	Land Status	Publicly owned land

PROJECT MILESTONES

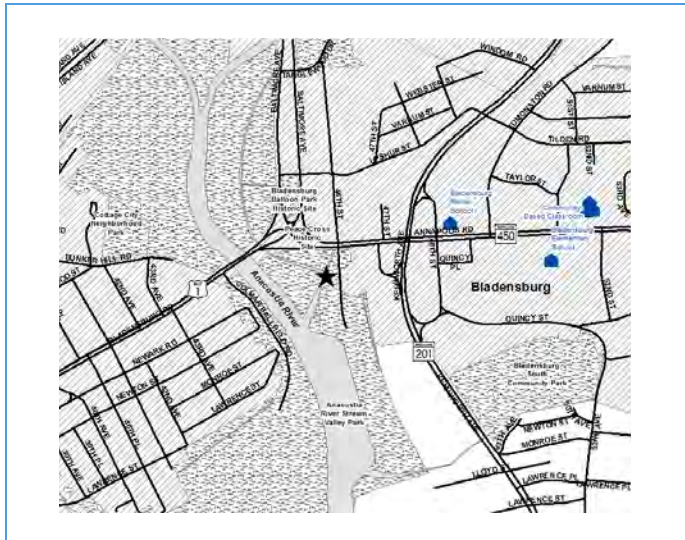
	Estimate	Actual
1 st Year in Capital Program		FY 2008
1 st Year in Capital Budget		FY 2008
Completed Design	TBD	
Began Construction	TBD	
Project Completion	TBD	

CUMULATIVE APPROPRIATION (000'S)

Life to Date	FY 2022 Estimate	FY 2023	Total
\$0	\$0	\$0	\$0

Project Summary

Category/Description	Total Project Cost	Life to Date Actual	FY 2022 Estimate	Total 6 Years	Budget Year FY 2023	FY 2024	FY 2025	FY 2026	FY 2027	FY 2028	Beyond 6 Years
EXPENDITURE											
PLANS	\$—	\$—	\$—	\$—	\$—	\$—	\$—	\$—	\$—	\$—	\$—
LAND	—	—	—	—	—	—	—	—	—	—	—
CONSTR	500	—	—	500	—	—	500	—	—	—	—
EQUIP	—	—	—	—	—	—	—	—	—	—	—
OTHER	—	—	—	—	—	—	—	—	—	—	—
TOTAL	\$500	\$—	\$—	\$500	\$—	\$—	\$500	\$—	\$—	\$—	\$—
FUNDING											
MNCPPC	\$197	\$197	\$—	\$—	\$—	\$—	\$—	\$—	\$—	\$—	\$—
OTHER	303	303	—	—	—	—	—	—	—	—	—
TOTAL	\$500	\$500	\$—	\$—	\$—	\$—	\$—	\$—	\$—	\$—	\$—
OPERATING IMPACT											
PERSONNEL				\$—	\$—	\$—	\$—	\$—	\$—	\$—	
OPERATING				—	—	—	—	—	—	—	
DEBT				—	—	—	—	—	—	—	
OTHER				—	—	—	—	—	—	—	
TOTAL				\$—	\$—	\$—	\$—	\$—	\$—	\$—	



Description: The Anacostia River shoreline is supported by a timber bulkhead installed as part of the realignment of the Anacostia River for flood control purposes in the mid-20th century. The Anacostia River Trail and a pedestrian bridge over Quincy Run are adjacent to the bulkhead. Engineering investigation, design, environmental permitting and repair of the bulkhead are needed. The project includes replacing the existing dock that provides direct access to these water activities.

Justification: The Bladensburg Waterfront Park provides access to the Anacostia River for pontoon boat tours, rowing programs and private boaters. The bulkhead is in disrepair. Soil is eroding between the bulkhead and shoreline which creates a hazard for users. Further erosion may undercut the adjacent Anacostia River Trail and the pedestrian bridge abutment. The existing dock is beyond its useful life expectancy and needs to be replaced to provide users safe access to the river.

Highlights: No significant highlights for this project.

Enabling Legislation: Not Applicable

Location		Status	
Address	4601 Annapolis Road, Bladensburg	Project Status	Design Stage
Council District	Five	Class	Rehabilitation
Planning Area	Defense Hgts. - Bladensburg & Vicinity	Land Status	Publicly owned land

PROJECT MILESTONES

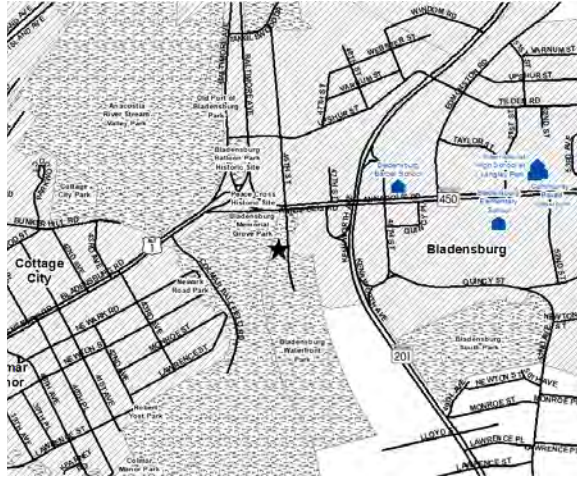
	Estimate	Actual
1 st Year in Capital Program		FY 2020
1 st Year in Capital Budget		FY 2018
Completed Design	TBD	
Began Construction	TBD	
Project Completion	FY 2023	

CUMULATIVE APPROPRIATION (000'S)

Life to Date	FY 2022 Estimate	FY 2023	Total
\$27	\$88	\$560	\$675

Project Summary

Category/Description	Total Project Cost	Life to Date Actual	FY 2022 Estimate	Total 6 Years	Budget Year FY 2023	FY 2024	FY 2025	FY 2026	FY 2027	FY 2028	Beyond 6 Years
EXPENDITURE											
PLANS	\$—	\$—	\$—	\$—	\$—	\$—	\$—	\$—	\$—	\$—	\$—
LAND	—	—	—	—	—	—	—	—	—	—	—
CONSTR	675	27	88	560	560	—	—	—	—	—	—
EQUIP	—	—	—	—	—	—	—	—	—	—	—
OTHER	—	—	—	—	—	—	—	—	—	—	—
TOTAL	\$675	\$27	\$88	\$560	\$560	\$—	\$—	\$—	\$—	\$—	\$—
FUNDING											
OTHER	\$675	\$675	\$—	\$—	\$—	\$—	\$—	\$—	\$—	\$—	\$—
TOTAL	\$675	\$675	\$—	\$—	\$—	\$—	\$—	\$—	\$—	\$—	\$—
OPERATING IMPACT											
PERSONNEL				\$—	\$—	\$—	\$—	\$—	\$—	\$—	
OPERATING				—	—	—	—	—	—	—	
DEBT				—	—	—	—	—	—	—	
OTHER				—	—	—	—	—	—	—	
TOTAL				\$—	\$—	\$—	\$—	\$—	\$—	\$—	



Description: Bladensburg Waterfront Park provides interpretation of the War of 1812 as well as recreational access to the Anacostia River. This project involves the design, construction, repair, renovation, reconstruction, site improvement and capital equipping of a floating dock at this park.

Justification: A floating dock will improve access to the Anacostia River for Bladensburg Waterfront Park patrons, including rowing teams throughout the region.

Highlights: No significant highlights for this project.

Enabling Legislation: State Bond Bill

Location		Status	
Address	4601 Annapolis Road, Bladensburg	Project Status	Closing - Finance
Council District	Five	Class	Rehabilitation
Planning Area	Defense Hgts. - Bladensburg & Vicinity	Land Status	Publicly owned land

PROJECT MILESTONES

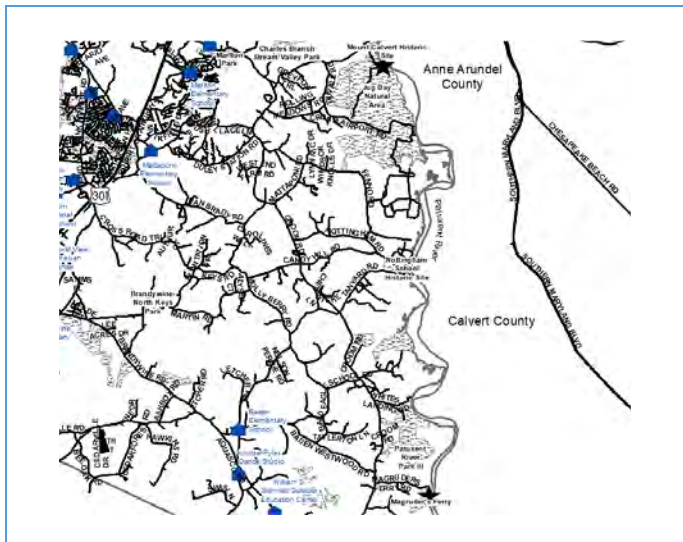
	Estimate	Actual
1 st Year in Capital Program		FY 2021
1 st Year in Capital Budget		FY 2021
Completed Design	TBD	
Began Construction	TBD	
Project Completion	FY 2022	FY 2022

CUMULATIVE APPROPRIATION (000'S)

Life to Date	FY 2022 Estimate	FY 2023	Total
\$250	\$0	\$0	\$250

Project Summary

Category/Description	Total Project Cost	Life to Date Actual	FY 2022 Estimate	Total 6 Years	Budget Year FY 2023	FY 2024	FY 2025	FY 2026	FY 2027	FY 2028	Beyond 6 Years
EXPENDITURE											
PLANS	\$—	\$—	\$—	\$—	\$—	\$—	\$—	\$—	\$—	\$—	\$—
LAND	—	—	—	—	—	—	—	—	—	—	—
CONSTR	250	250	—	—	—	—	—	—	—	—	—
EQUIP	—	—	—	—	—	—	—	—	—	—	—
OTHER	—	—	—	—	—	—	—	—	—	—	—
TOTAL	\$250	\$250	\$—	\$—	\$—	\$—	\$—	\$—	\$—	\$—	\$—
FUNDING											
STATE	\$250	\$250	\$—	\$—	\$—	\$—	\$—	\$—	\$—	\$—	\$—
TOTAL	\$250	\$250	\$—	\$—	\$—	\$—	\$—	\$—	\$—	\$—	\$—
OPERATING IMPACT											
PERSONNEL				\$—	\$—	\$—	\$—	\$—	\$—	\$—	
OPERATING				—	—	—	—	—	—	—	
DEBT				—	—	—	—	—	—	—	
OTHER				—	—	—	—	—	—	—	
TOTAL				\$—	\$—	\$—	\$—	\$—	\$—	\$—	



Description: This project is for renovation and code compliance of the Jackson's Landing Boat Ramp and the Clyde Watson Boat Ramp. The Jackson's Landing phase of the project is underway. The Clyde Watson Boat Ramp phase will begin after the Jackson's Landing phase.

Justification: The Jackson's Landing Boat Ramp and the Clyde Watson Boat Ramp need renovation due to age and code compliance. This project will expand the parking areas, existing boat ramps, fishing piers and kayak launches.

Highlights: No significant highlights for this project.

Enabling Legislation: Not Applicable

Location		Status	
Address	Croom Airport Rd/ Magruder's Ferry Rd., Upper Marlboro	Project Status	Design Stage
Council District	Nine	Class	Replacement
Planning Area	Mount Calvert- Nottingham	Land Status	Publicly owned land

PROJECT MILESTONES

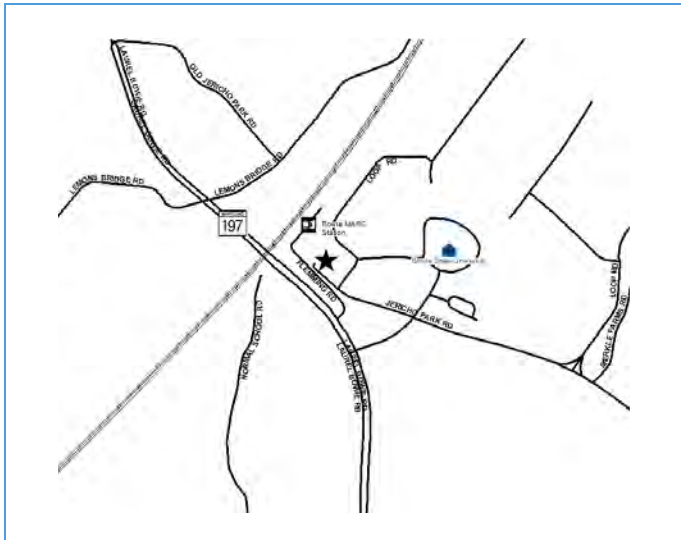
	Estimate	Actual
1 st Year in Capital Program		FY 2021
1 st Year in Capital Budget		FY 2021
Completed Design	TBD	
Began Construction	TBD	
Project Completion	FY 2023	

CUMULATIVE APPROPRIATION (000'S)

Life to Date	FY 2022 Estimate	FY 2023	Total
\$49	\$48	\$578	\$675

Project Summary

Category/ Description	Total Project Cost	Life to Date Actual	FY 2022 Estimate	Total 6 Years	Budget Year FY 2023	FY 2024	FY 2025	FY 2026	FY 2027	FY 2028	Beyond 6 Years
EXPENDITURE											
PLANS	\$—	\$—	\$—	\$—	\$—	\$—	\$—	\$—	\$—	\$—	\$—
LAND	—	—	—	—	—	—	—	—	—	—	—
CONSTR	808	49	48	711	578	121	12	—	—	—	—
EQUIP	—	—	—	—	—	—	—	—	—	—	—
OTHER	—	—	—	—	—	—	—	—	—	—	—
TOTAL	\$808	\$49	\$48	\$711	\$578	\$121	\$12	\$—	\$—	\$—	\$—
FUNDING											
STATE	\$133	\$—	\$133	\$—	\$—	\$—	\$—	\$—	\$—	\$—	\$—
OTHER	675	500	175	—	—	—	—	—	—	—	—
TOTAL	\$808	\$500	\$308	\$—	\$—	\$—	\$—	\$—	\$—	\$—	\$—
OPERATING IMPACT											
PERSONNEL				\$—	\$—	\$—	\$—	\$—	\$—	\$—	\$—
OPERATING				—	—	—	—	—	—	—	—
DEBT				—	—	—	—	—	—	—	—
OTHER				—	—	—	—	—	—	—	—
TOTAL				\$—	\$—	\$—	\$—	\$—	\$—	\$—	\$—



Description: The Bowie Heritage Trail (BHT) is a 5-mile half circle that creates a complete loop from the WB&A Trail at Highbridge Road to the site of the Patuxent River Trail Bridge. The BHT has been divided into multiple segments. This project is for three segments of the BHT comprised of the link between the Bowie MARC station on the west end of the Bowie State University (BSU) campus, through the campus on the Loop Road, through forested BSU land on a dirt road, and across DNR lands (dirt road) to the Patuxent River Bridge site, a total distance of 1.3 miles.

Justification: The BHT is an initiative of the City of Bowie. Department of Parks and Recreation and Bowie State University to link trails in and around Old Town Bowie.

Highlights: No significant highlights for this project.

Enabling Legislation: Not Applicable

Location		Status	
Address	13900 Jericho Park Road, Bowie	Project Status	Under Construction
Council District	Four	Class	New Construction
Planning Area	Bowie Vicinity	Land Status	Publicly owned land

PROJECT MILESTONES

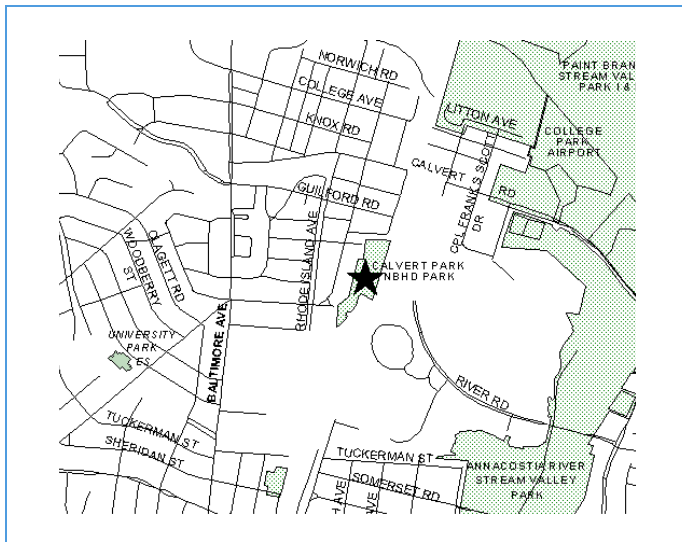
	Estimate	Actual
1 st Year in Capital Program		FY 2013
1 st Year in Capital Budget		FY 2013
Completed Design	TBD	
Began Construction	TBD	
Project Completion	FY 2025	

CUMULATIVE APPROPRIATION (000'S)

Life to Date	FY 2022 Estimate	FY 2023	Total
\$39	\$100	\$0	\$139

Project Summary

Category/Description	Total Project Cost	Life to Date Actual	FY 2022 Estimate	Total 6 Years	Budget Year FY 2023	FY 2024	FY 2025	FY 2026	FY 2027	FY 2028	Beyond 6 Years
EXPENDITURE											
PLANS	\$—	\$—	\$—	\$—	\$—	\$—	\$—	\$—	\$—	\$—	\$—
LAND	—	—	—	—	—	—	—	—	—	—	—
CONSTR	468	39	100	329	—	—	329	—	—	—	—
EQUIP	—	—	—	—	—	—	—	—	—	—	—
OTHER	—	—	—	—	—	—	—	—	—	—	—
TOTAL	\$468	\$39	\$100	\$329	\$—	\$—	\$329	\$—	\$—	\$—	\$—
FUNDING											
OTHER	\$468	\$468	\$—	\$—	\$—	\$—	\$—	\$—	\$—	\$—	\$—
TOTAL	\$468	\$468	\$—	\$—	\$—	\$—	\$—	\$—	\$—	\$—	\$—
OPERATING IMPACT											
PERSONNEL				\$—	\$—	\$—	\$—	\$—	\$—	\$—	\$—
OPERATING				—	—	—	—	—	—	—	—
DEBT				—	—	—	—	—	—	—	—
OTHER				—	—	—	—	—	—	—	—
TOTAL				\$—	\$—	\$—	\$—	\$—	\$—	\$—	\$—



Description: This park contains a picnic area, basketball court, shelter with restroom, play equipment, playfield and parking. This project will control water runoff.

Justification: Uncontrolled runoff is causing the barbecue area next to the shelter to be unstable and unusable.

Highlights: No significant highlights for this project.

Enabling Legislation: Not Applicable

Location		Status	
Address	4807 Drexel Road, College Park	Project Status	Design Stage
Council District	Three	Class	Rehabilitation
Planning Area	College Park, Berwyn Heights & Vicinity	Land Status	Publicly owned land

PROJECT MILESTONES

	Estimate	Actual
1 st Year in Capital Program		FY 1990
1 st Year in Capital Budget		FY 1990
Completed Design	TBD	
Began Construction	TBD	
Project Completion	FY 2024	

CUMULATIVE APPROPRIATION (000'S)

Life to Date	FY 2022 Estimate	FY 2023	Total
\$102	\$0	\$223	\$325

Project Summary

Category/Description	Total Project Cost	Life to Date Actual	FY 2022 Estimate	Total 6 Years	Budget Year FY 2023	FY 2024	FY 2025	FY 2026	FY 2027	FY 2028	Beyond 6 Years
EXPENDITURE											
PLANS	\$—	\$—	\$—	\$—	\$—	\$—	\$—	\$—	\$—	\$—	\$—
LAND	—	—	—	—	—	—	—	—	—	—	—
CONSTR	325	102	—	223	223	—	—	—	—	—	—
EQUIP	—	—	—	—	—	—	—	—	—	—	—
OTHER	—	—	—	—	—	—	—	—	—	—	—
TOTAL	\$325	\$102	\$—	\$223	\$223	\$—	\$—	\$—	\$—	\$—	\$—
FUNDING											
MNCPPC	\$78	\$78	\$—	\$—	\$—	\$—	\$—	\$—	\$—	\$—	\$—
OTHER	247	247	—	—	—	—	—	—	—	—	—
TOTAL	\$325	\$325	\$—	\$—	\$—	\$—	\$—	\$—	\$—	\$—	\$—
OPERATING IMPACT											
PERSONNEL				\$—	\$—	\$—	\$—	\$—	\$—	\$—	\$—
OPERATING				—	—	—	—	—	—	—	—
DEBT				—	—	—	—	—	—	—	—
OTHER				—	—	—	—	—	—	—	—
TOTAL				\$—	\$—	\$—	\$—	\$—	\$—	\$—	\$—



Description: This project is proposed to be developed in two phases. Phase I would include the design and construction of a playground, a regulation sized basketball court and a football/soccer field and associated parking. The second phase will include a loop trail and a picnic shelter with outdoor seating.

Justification: Per Council Resolution CDP-0701, Condition 31 requires a developer contribution of \$500 per unit for the construction of recreational parks. This park will provide the athletic fields needed in this area of the County.

Highlights: The pace of development in this area was slower than anticipated. This slower growth rate caused a delay in the development of the recreational amenity. The proposed project would provide funding to complete both phases of the park.

Enabling Legislation: Not Applicable

Location		Status	
Address	Upper Marlboro, Upper Marlboro	Project Status	Design Stage
Council District	Nine	Class	Addition
Planning Area	Upper Marlboro & Vicinity	Land Status	Publicly owned land

PROJECT MILESTONES

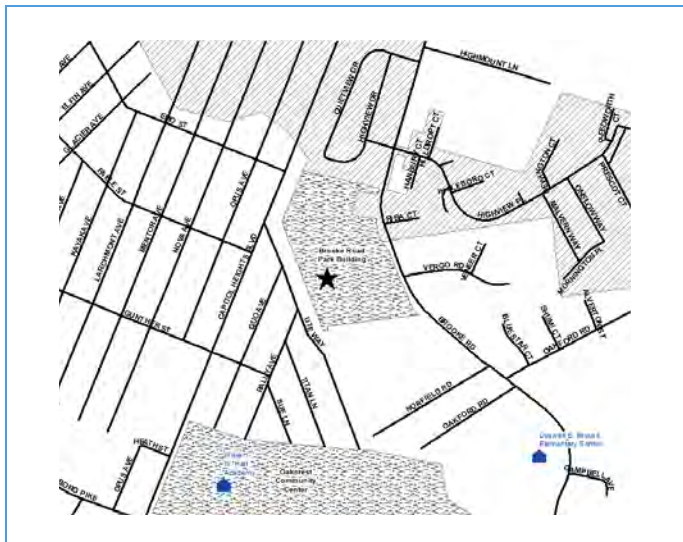
	Estimate	Actual
1 st Year in Capital Program		FY 2017
1 st Year in Capital Budget		FY 2017
Completed Design	TBD	
Began Construction	TBD	
Project Completion	FY 2023	

CUMULATIVE APPROPRIATION (000'S)

Life to Date	FY 2022 Estimate	FY 2023	Total
\$199	\$26	\$3,746	\$3,971

Project Summary

Category/Description	Total Project Cost	Life to Date Actual	FY 2022 Estimate	Total 6 Years	Budget Year FY 2023	FY 2024	FY 2025	FY 2026	FY 2027	FY 2028	Beyond 6 Years
EXPENDITURE											
PLANS	\$—	\$—	\$—	\$—	\$—	\$—	\$—	\$—	\$—	\$—	\$—
LAND	—	—	—	—	—	—	—	—	—	—	—
CONSTR	3,971	199	26	3,746	3,746	—	—	—	—	—	—
EQUIP	—	—	—	—	—	—	—	—	—	—	—
OTHER	—	—	—	—	—	—	—	—	—	—	—
TOTAL	\$3,971	\$199	\$26	\$3,746	\$3,746	\$—	\$—	\$—	\$—	\$—	\$—
FUNDING											
STATE	\$1,875	\$1,875	\$—	\$—	\$—	\$—	\$—	\$—	\$—	\$—	\$—
MNCPPC	350	350	—	—	—	—	—	—	—	—	—
OTHER	1,746	1,746	—	—	—	—	—	—	—	—	—
TOTAL	\$3,971	\$3,971	\$—	\$—	\$—	\$—	\$—	\$—	\$—	\$—	\$—
OPERATING IMPACT											
PERSONNEL				\$—	\$—	\$—	\$—	\$—	\$—	\$—	\$—
OPERATING				—	—	—	—	—	—	—	—
DEBT				—	—	—	—	—	—	—	—
OTHER				—	—	—	—	—	—	—	—
TOTAL				\$—	\$—	\$—	\$—	\$—	\$—	\$—	\$—



Description: This project is for sports-related improvements at Brooke Road Park. The project has Maryland State Bond Bill funding worth \$100,000.

Justification: The Capitol Heights Boys and Girls Club requested sports-related improvements.

Highlights: No significant highlights for this project.

Enabling Legislation: State Bond Bill

Location		Status	
Address	1101 Brooke Road, Capitol Heights	Project Status	Closing - Finance
Council District	Seven	Class	Rehabilitation
Planning Area	Suitland, District Heights & Vicinity	Land Status	Publicly owned land

PROJECT MILESTONES

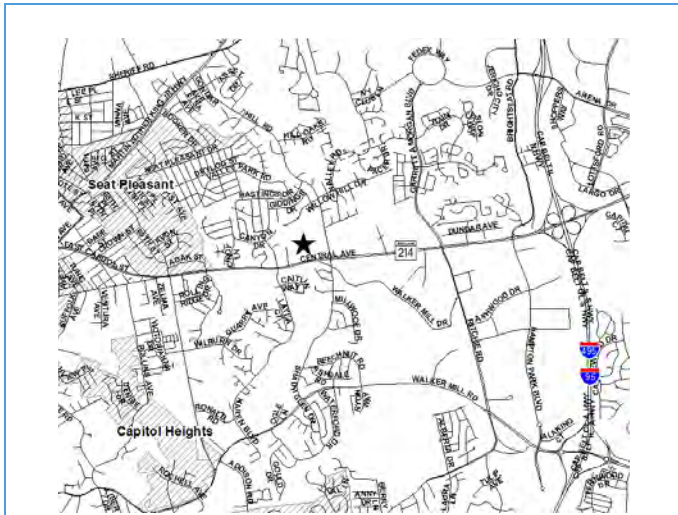
	Estimate	Actual
1 st Year in Capital Program		FY 2015
1 st Year in Capital Budget		FY 2015
Completed Design	TBD	
Began Construction	TBD	
Project Completion	FY 2021	

CUMULATIVE APPROPRIATION (000'S)

Life to Date	FY 2022 Estimate	FY 2023	Total
\$97	\$3	\$0	\$100

Project Summary

Category/Description	Total Project Cost	Life to Date Actual	FY 2022 Estimate	Total 6 Years	Budget Year FY 2023	FY 2024	FY 2025	FY 2026	FY 2027	FY 2028	Beyond 6 Years
EXPENDITURE											
PLANS	\$—	\$—	\$—	\$—	\$—	\$—	\$—	\$—	\$—	\$—	\$—
LAND	—	—	—	—	—	—	—	—	—	—	—
CONSTR	100	97	3	—	—	—	—	—	—	—	—
EQUIP	—	—	—	—	—	—	—	—	—	—	—
OTHER	—	—	—	—	—	—	—	—	—	—	—
TOTAL	\$100	\$97	\$3	\$—	\$—	\$—	\$—	\$—	\$—	\$—	\$—
FUNDING											
STATE	\$100	\$100	\$—	\$—	\$—	\$—	\$—	\$—	\$—	\$—	\$—
TOTAL	\$100	\$100	\$—	\$—	\$—	\$—	\$—	\$—	\$—	\$—	\$—
OPERATING IMPACT											
PERSONNEL				\$—	\$—	\$—	\$—	\$—	\$—	\$—	\$—
OPERATING				—	—	—	—	—	—	—	—
DEBT				—	—	—	—	—	—	—	—
OTHER				—	—	—	—	—	—	—	—
TOTAL				\$—	\$—	\$—	\$—	\$—	\$—	\$—	\$—



Description: The Central Avenue Connector Trail is an 8.5-mile multiuse trail that connects the Capitol Heights, Addison Road, Morgan Boulevard and Largo Town Center Stations (Metro Blue Line Corridor). The project has been broken into three phases: 1) Old Central Avenue to Shady Glen Drive, 2a) Morgan Boulevard to Brightseat Road, 2b) Capitol Heights Metro station to Old Central Avenue Loop, 2c) Hill Road to Morgan Boulevard, and 3) Brightseat Road to Largo Town Center Metro Stations. Land acquisition and coordination with DPW&T and WMATA will be required. Expected completion dates are: Phase 1- Spring 2024, Phase 2- Winter 2027, Phase 3- Fall 2028

Location		Status	
Address	Central Avenue, Largo	Project Status	Design Stage
Council District	Various	Class	New Construction
Planning Area	Largo-Lottsford	Land Status	Publicly owned land

Justification: There is a need and desire for an urban trail with associated park amenities in the Central Area. This project will provide an opportunity for users to safely walk or ride bikes between metro stations, increasing opportunities for exercise and recreation. Project and related grant funding was transferred to the Department of Parks and Recreation from the Planning Department in FY 2019.

PROJECT MILESTONES

	Estimate	Actual
1 st Year in Capital Program		FY 2017
1 st Year in Capital Budget		FY 2018
Completed Design	TBD	
Began Construction	TBD	
Project Completion	FY 2029	

Highlights: No significant changes for this project.

Enabling Legislation: State Bond Bill

CUMULATIVE APPROPRIATION (000'S)

Life to Date	FY 2022 Estimate	FY 2023	Total
\$3	\$797	\$7,500	\$8,300

Project Summary

Category/Description	Total Project Cost	Life to Date Actual	FY 2022 Estimate	Total 6 Years	Budget Year FY 2023	FY 2024	FY 2025	FY 2026	FY 2027	FY 2028	Beyond 6 Years
EXPENDITURE											
PLANS	\$—	\$—	\$—	\$—	\$—	\$—	\$—	\$—	\$—	\$—	\$—
LAND	—	—	—	—	—	—	—	—	—	—	—
CONSTR	20,250	3	797	19,450	7,500	10,000	1,950	—	—	—	—
EQUIP	—	—	—	—	—	—	—	—	—	—	—
OTHER	—	—	—	—	—	—	—	—	—	—	—
TOTAL	\$20,250	\$3	\$797	\$19,450	\$7,500	\$10,000	\$1,950	\$—	\$—	\$—	\$—
FUNDING											
STATE	\$12,140	\$640	\$11,500	\$—	\$—	\$—	\$—	\$—	\$—	\$—	\$—
OTHER	8,110	610	7,500	—	—	—	—	—	—	—	—
TOTAL	\$20,250	\$1,250	\$19,000	\$—	\$—	\$—	\$—	\$—	\$—	\$—	\$—
OPERATING IMPACT											
PERSONNEL				\$—	\$—	\$—	\$—	\$—	\$—	\$—	\$—
OPERATING				—	—	—	—	—	—	—	—
DEBT				—	—	—	—	—	—	—	—
OTHER				—	—	—	—	—	—	—	—
TOTAL				\$—	\$—	\$—	\$—	\$—	\$—	\$—	\$—



Description: Stabilization of the manor house and restoration of infrastructure is complete. Future improvements may include interior finishes, improvements to the building's accessibility and interior fit out.

Justification: This two-story frame house was built in 1798 and enlarged around 1830. It is a combination of Federal and Greek Revival styles. This house remained in the Berry family until 1917. The site is leased by the Boys and Girls Club, which has contributed some funding for renovation of the manor house.

Highlights: No significant changes for this project.

Enabling Legislation: Not Applicable

Location		Status	
Address	601 Watkins Park Drive, Upper Marlboro	Project Status	Under Construction
Council District	Six	Class	Rehabilitation
Planning Area	Largo-Lottsford	Land Status	Publicly owned land

PROJECT MILESTONES

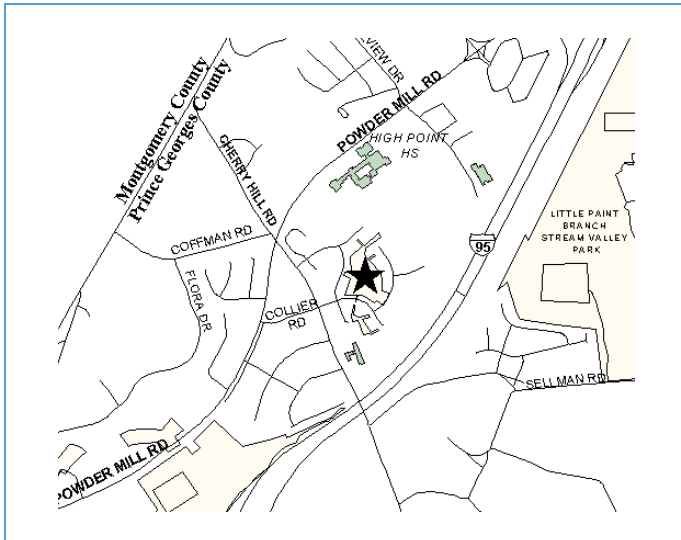
	Estimate	Actual
1 st Year in Capital Program		FY 2009
1 st Year in Capital Budget		FY 2009
Completed Design	TBD	
Began Construction	TBD	
Project Completion	FY 2023	

CUMULATIVE APPROPRIATION (000'S)

Life to Date	FY 2022 Estimate	FY 2023	Total
\$355	\$95	\$60	\$510

Project Summary

Category/Description	Total Project Cost	Life to Date Actual	FY 2022 Estimate	Total 6 Years	Budget Year FY 2023	FY 2024	FY 2025	FY 2026	FY 2027	FY 2028	Beyond 6 Years
EXPENDITURE											
PLANS	\$—	\$—	\$—	\$—	\$—	\$—	\$—	\$—	\$—	\$—	\$—
LAND	—	—	—	—	—	—	—	—	—	—	—
CONSTR	510	355	95	60	60	—	—	—	—	—	—
EQUIP	—	—	—	—	—	—	—	—	—	—	—
OTHER	—	—	—	—	—	—	—	—	—	—	—
TOTAL	\$510	\$355	\$95	\$60	\$60	\$—	\$—	\$—	\$—	\$—	\$—
FUNDING											
MNCPPC	\$310	\$310	\$—	\$—	\$—	\$—	\$—	\$—	\$—	\$—	\$—
OTHER	200	200	—	—	—	—	—	—	—	—	—
TOTAL	\$510	\$510	\$—	\$—	\$—	\$—	\$—	\$—	\$—	\$—	\$—
OPERATING IMPACT											
PERSONNEL				\$—	\$—	\$—	\$—	\$—	\$—	\$—	
OPERATING				—	—	—	—	—	—	—	
DEBT				—	—	—	—	—	—	—	
OTHER				—	—	—	—	—	—	—	
TOTAL				\$—	\$—	\$—	\$—	\$—	\$—	\$—	



Description: Funding will retrofit the current pond to correct a drainage problem and renovate a headwall. Work on this project includes engineering evaluation, development of an emergency action plan and design.

Justification: A drainage problem at the park keeps a section of the paved trail wet and muddy, making it unusable and unsafe. The Maryland Department of the Environment has identified required dam repair.

Highlights: Construction is completed on this project.

Enabling Legislation: Not Applicable

Location		Status	
Address	10710 Green Ash Lane, Beltsville	Project Status	Completed
Council District	One	Class	Rehabilitation
Planning Area	Fairland Beltsville	Land Status	Publicly owned land

PROJECT MILESTONES

	Estimate	Actual
1 st Year in Capital Program		FY 2001
1 st Year in Capital Budget		FY 1999
Completed Design	TBD	
Began Construction	TBD	
Project Completion		FY 2020

CUMULATIVE APPROPRIATION (000'S)

Life to Date	FY 2022 Estimate	FY 2023	Total
\$165	\$35	\$0	\$200

Project Summary

Category/Description	Total Project Cost	Life to Date Actual	FY 2022 Estimate	Total 6 Years	Budget Year FY 2023	FY 2024	FY 2025	FY 2026	FY 2027	FY 2028	Beyond 6 Years
EXPENDITURE											
PLANS	\$—	\$—	\$—	\$—	\$—	\$—	\$—	\$—	\$—	\$—	\$—
LAND	—	—	—	—	—	—	—	—	—	—	—
CONSTR	200	165	35	—	—	—	—	—	—	—	—
EQUIP	—	—	—	—	—	—	—	—	—	—	—
OTHER	—	—	—	—	—	—	—	—	—	—	—
TOTAL	\$200	\$165	\$35	\$—	\$—	\$—	\$—	\$—	\$—	\$—	\$—
FUNDING											
MNCPPC	\$100	\$100	\$—	\$—	\$—	\$—	\$—	\$—	\$—	\$—	\$—
OTHER	100	100	—	—	—	—	—	—	—	—	—
TOTAL	\$200	\$200	\$—	\$—	\$—	\$—	\$—	\$—	\$—	\$—	\$—
OPERATING IMPACT											
PERSONNEL				\$—	\$—	\$—	\$—	\$—	\$—	\$—	
OPERATING				—	—	—	—	—	—	—	
DEBT				—	—	—	—	—	—	—	
OTHER				—	—	—	—	—	—	—	
TOTAL				\$—	\$—	\$—	\$—	\$—	\$—	\$—	



Description: The College Park Airport Hanger is an original 1919 U.S. Post Office hanger and the only remaining hanger at this early airfield. Currently, the hanger is leased to the Prince George's County Police Department Helicopter Unit. The building provides storage for two helicopters, repair space and storage in support of critical public safety operations in the County. The project will include mold abatement, structural repairs and renovations.

Justification: The mold and structural issues must be addressed for health and safety concerns.

Highlights: No significant highlights for this project.

Enabling Legislation: Not Applicable

Location		Status	
Address	1909 Corporal Francis Scott Drive, College Park	Project Status	Design Not Begun
Council District	Three	Class	Rehabilitation
Planning Area	College Park, Berwyn Heights & Vicinity	Land Status	Publicly owned land

PROJECT MILESTONES

	Estimate	Actual
1 st Year in Capital Program		FY 2018
1 st Year in Capital Budget		FY 2018
Completed Design	TBD	
Began Construction	TBD	
Project Completion	FY 2025	

CUMULATIVE APPROPRIATION (000'S)

Life to Date	FY 2022 Estimate	FY 2023	Total
\$139	\$0	\$0	\$139

Project Summary

Category/Description	Total Project Cost	Life to Date Actual	FY 2022 Estimate	Total 6 Years	Budget Year FY 2023	FY 2024	FY 2025	FY 2026	FY 2027	FY 2028	Beyond 6 Years
EXPENDITURE											
PLANS	\$—	\$—	\$—	\$—	\$—	\$—	\$—	\$—	\$—	\$—	\$—
LAND	—	—	—	—	—	—	—	—	—	—	—
CONSTR	700	139	—	561	—	—	561	—	—	—	—
EQUIP	—	—	—	—	—	—	—	—	—	—	—
OTHER	—	—	—	—	—	—	—	—	—	—	—
TOTAL	\$700	\$139	\$—	\$561	\$—	\$—	\$561	\$—	\$—	\$—	\$—
FUNDING											
OTHER	\$700	\$250	\$—	\$450	\$450	\$—	\$—	\$—	\$—	\$—	\$—
TOTAL	\$700	\$250	\$—	\$450	\$450	\$—	\$—	\$—	\$—	\$—	\$—
OPERATING IMPACT											
PERSONNEL				\$—	\$—	\$—	\$—	\$—	\$—	\$—	
OPERATING				—	—	—	—	—	—	—	
DEBT				—	—	—	—	—	—	—	
OTHER				—	—	—	—	—	—	—	
TOTAL				\$—	\$—	\$—	\$—	\$—	\$—	\$—	



Description: This project includes overall design and construction services associated with the rehabilitation of Runway 15-33 and taxiways at College Park Airport.

Justification: As the world's oldest continually operating airport, it is important that we maintain the runways so that they remain functional for the patrons.

Highlights: No significant highlights for this project.

Enabling Legislation: Not Applicable

Location		Status	
Address	1909 Cpl Francis Scott Dr, College Park	Project Status	Design Stage
Council District	Three	Class	Rehabilitation
Planning Area	College Park, Berwyn Heights & Vicinity	Land Status	Publicly owned land

PROJECT MILESTONES

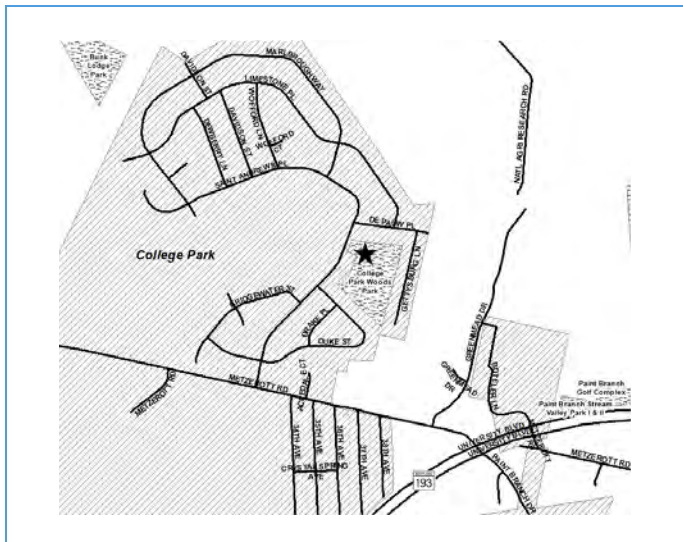
	Estimate	Actual
1 st Year in Capital Program		FY 2019
1 st Year in Capital Budget		FY 2019
Completed Design	TBD	
Began Construction	TBD	
Project Completion	FY 2023	

CUMULATIVE APPROPRIATION (000'S)

Life to Date	FY 2022 Estimate	FY 2023	Total
\$1,357	\$171	\$4,072	\$5,600

Project Summary

Category/Description	Total Project Cost	Life to Date Actual	FY 2022 Estimate	Total 6 Years	Budget Year FY 2023	FY 2024	FY 2025	FY 2026	FY 2027	FY 2028	Beyond 6 Years
EXPENDITURE											
PLANS	\$—	\$—	\$—	\$—	\$—	\$—	\$—	\$—	\$—	\$—	\$—
LAND	—	—	—	—	—	—	—	—	—	—	—
CONSTR	7,622	1,357	171	6,094	4,072	2,022	—	—	—	—	—
EQUIP	—	—	—	—	—	—	—	—	—	—	—
OTHER	—	—	—	—	—	—	—	—	—	—	—
TOTAL	\$7,622	\$1,357	\$171	\$6,094	\$4,072	\$2,022	\$—	\$—	\$—	\$—	\$—
FUNDING											
STATE	\$2,880	\$2,880	\$—	\$—	\$—	\$—	\$—	\$—	\$—	\$—	\$—
MNCPPC	1,500	1,500	—	—	—	—	—	—	—	—	—
OTHER	3,242	1,220	—	2,022	2,022	—	—	—	—	—	—
TOTAL	\$7,622	\$5,600	\$—	\$2,022	\$2,022	\$—	\$—	\$—	\$—	\$—	\$—
OPERATING IMPACT											
PERSONNEL				\$—	\$—	\$—	\$—	\$—	\$—	\$—	\$—
OPERATING				—	—	—	—	—	—	—	—
DEBT				—	—	—	—	—	—	—	—
OTHER				—	—	—	—	—	—	—	—
TOTAL				\$—	\$—	\$—	\$—	\$—	\$—	\$—	\$—



Description: Replace existing aging fitness equipment with a modern Park Rx fitness course. The scope of work at this park includes upgrading the fitness course to complement the new playground, adding a Zen Rock Garden that will provide opportunities for specialized foot stretches and making major repairs to the existing asphalt path.

Justification: The City of College Park expects to receive a grant from the State to upgrade and replace certain existing facilities with new modern amenities at the Commission-owned College Park Woods Neighborhood Park.

Highlights: No significant highlights for this project.

Enabling Legislation: State Bond Bill

Location		Status	
Address	9119 St. Andrews Place, College Park	Project Status	Completed
Council District	Three	Class	Replacement
Planning Area	College Park, Berwyn Heights & Vicinity	Land Status	Publicly owned land

PROJECT MILESTONES

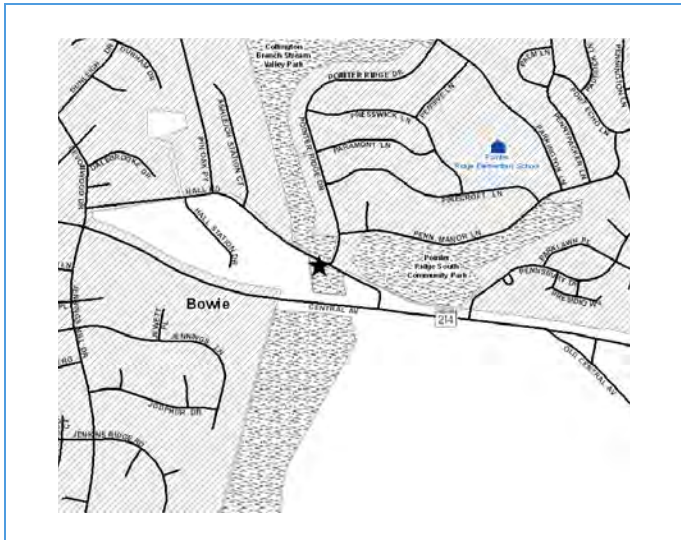
	Estimate	Actual
1 st Year in Capital Program		FY 2020
1 st Year in Capital Budget		FY 2020
Completed Design	TBD	
Began Construction	TBD	
Project Completion	FY 2025	

CUMULATIVE APPROPRIATION (000'S)

Life to Date	FY 2022 Estimate	FY 2023	Total
\$110	\$6	\$0	\$116

Project Summary

Category/Description	Total Project Cost	Life to Date Actual	FY 2022 Estimate	Total 6 Years	Budget Year FY 2023	FY 2024	FY 2025	FY 2026	FY 2027	FY 2028	Beyond 6 Years
EXPENDITURE											
PLANS	\$—	\$—	\$—	\$—	\$—	\$—	\$—	\$—	\$—	\$—	\$—
LAND	—	—	—	—	—	—	—	—	—	—	—
CONSTR	400	110	6	284	—	84	200	—	—	—	—
EQUIP	—	—	—	—	—	—	—	—	—	—	—
OTHER	—	—	—	—	—	—	—	—	—	—	—
TOTAL	\$400	\$110	\$6	\$284	\$—	\$84	\$200	\$—	\$—	\$—	\$—
FUNDING											
STATE	\$200	\$200	\$—	\$—	\$—	\$—	\$—	\$—	\$—	\$—	\$—
OTHER	200	200	—	—	—	—	—	—	—	—	—
TOTAL	\$400	\$400	\$—	\$—	\$—	\$—	\$—	\$—	\$—	\$—	\$—
OPERATING IMPACT											
PERSONNEL				\$—	\$—	\$—	\$—	\$—	\$—	\$—	\$—
OPERATING				—	—	—	—	—	—	—	—
DEBT				—	—	—	—	—	—	—	—
OTHER				—	—	—	—	—	—	—	—
TOTAL				\$—	\$—	\$—	\$—	\$—	\$—	\$—	\$—



Description: This project involves the installation of a walking path connecting Collington Branch Stream Valley Park to the library on Hall Road in Bowie. The State Highway Administration (SHA) requested internal funding to design the proposed side along Hall Road, adjacent to the park property.

Justification: A public library was built on Hall Road. This walking path will provide the adjacent neighborhood access through the park.

Highlights: Funding from M-NCPPC CIP will remain on this project to cover any potential shortfalls.

Enabling Legislation: Not Applicable

Location		Status	
Address	Hall Road, Bowie	Project Status	Design Stage
Council District	Four	Class	New Construction
Planning Area	City of Bowie	Land Status	Publicly owned land

PROJECT MILESTONES

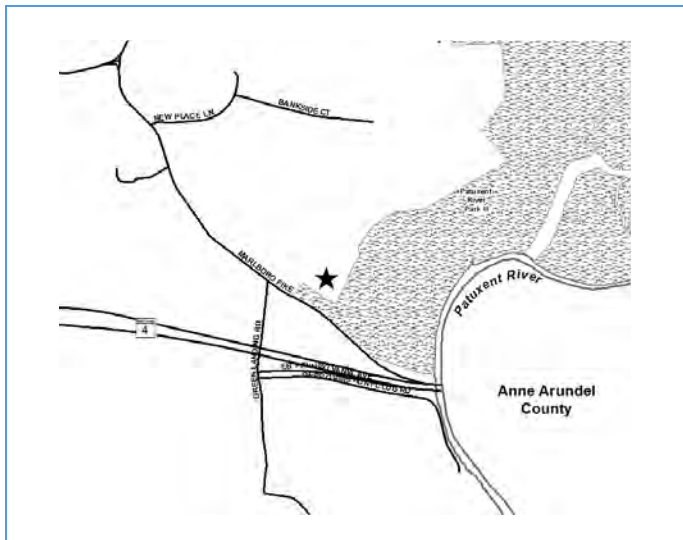
	Estimate	Actual
1 st Year in Capital Program		FY 2010
1 st Year in Capital Budget		FY 2012
Completed Design	TBD	
Began Construction	TBD	
Project Completion	FY 2025	

CUMULATIVE APPROPRIATION (000'S)

Life to Date	FY 2022 Estimate	FY 2023	Total
\$4	\$0	\$0	\$4

Project Summary

Category/Description	Total Project Cost	Life to Date Actual	FY 2022 Estimate	Total 6 Years	Budget Year FY 2023	FY 2024	FY 2025	FY 2026	FY 2027	FY 2028	Beyond 6 Years
EXPENDITURE											
PLANS	\$—	\$—	\$—	\$—	\$—	\$—	\$—	\$—	\$—	\$—	\$—
LAND	—	—	—	—	—	—	—	—	—	—	—
CONSTR	400	4	—	396	—	—	396	—	—	—	—
EQUIP	—	—	—	—	—	—	—	—	—	—	—
OTHER	—	—	—	—	—	—	—	—	—	—	—
TOTAL	\$400	\$4	\$—	\$396	\$—	\$—	\$396	\$—	\$—	\$—	\$—
FUNDING											
MNCPPC	\$300	\$300	\$—	\$—	\$—	\$—	\$—	\$—	\$—	\$—	\$—
OTHER	100	100	—	—	—	—	—	—	—	—	—
TOTAL	\$400	\$400	\$—	\$—	\$—	\$—	\$—	\$—	\$—	\$—	\$—
OPERATING IMPACT											
PERSONNEL				\$—	\$—	\$—	\$—	\$—	\$—	\$—	
OPERATING				—	—	—	—	—	—	—	
DEBT				—	—	—	—	—	—	—	
OTHER				—	—	—	—	—	—	—	
TOTAL				\$—	\$—	\$—	\$—	\$—	\$—	\$—	



Description: Built in the 1780s, Compton Bassett is a two-story brick plantation house. The grounds include two brick dependencies - a smoke house and dairy. Compton Bassett was listed in the National Register of Historic Places in 1983

Justification: Funding will work toward the stabilization and weatherproofing of the house.

Highlights: No significant highlights for this project.

Enabling Legislation: Not Applicable

Location		Status	
Address	16508 Old Marlboro Pike, Upper Marlboro	Project Status	Completed
Council District	Nine	Class	Rehabilitation
Planning Area	Upper Marlboro & Vicinity	Land Status	Publicly owned land

PROJECT MILESTONES

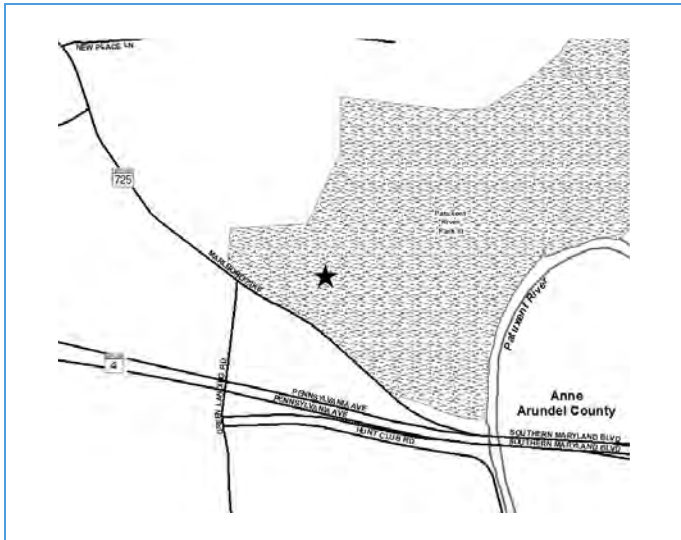
	Estimate	Actual
1 st Year in Capital Program		FY 2014
1 st Year in Capital Budget		FY 2014
Completed Design	TBD	
Began Construction	TBD	
Project Completion		FY 2021

CUMULATIVE APPROPRIATION (000'S)

Life to Date	FY 2022 Estimate	FY 2023	Total
\$2,523	\$193	\$737	\$3,453

Project Summary

Category/Description	Total Project Cost	Life to Date Actual	FY 2022 Estimate	Total 6 Years	Budget Year FY 2023	FY 2024	FY 2025	FY 2026	FY 2027	FY 2028	Beyond 6 Years
EXPENDITURE											
PLANS	\$—	\$—	\$—	\$—	\$—	\$—	\$—	\$—	\$—	\$—	\$—
LAND	—	—	—	—	—	—	—	—	—	—	—
CONSTR	3,453	2,523	193	737	737	—	—	—	—	—	—
EQUIP	—	—	—	—	—	—	—	—	—	—	—
OTHER	—	—	—	—	—	—	—	—	—	—	—
TOTAL	\$3,453	\$2,523	\$193	\$737	\$737	\$—	\$—	\$—	\$—	\$—	\$—
FUNDING											
DEV	\$400	\$400	\$—	\$—	\$—	\$—	\$—	\$—	\$—	\$—	\$—
MNCPPC	2,249	2,249	—	—	—	—	—	—	—	—	—
OTHER	804	804	—	—	—	—	—	—	—	—	—
TOTAL	\$3,453	\$3,453	\$—	\$—	\$—	\$—	\$—	\$—	\$—	\$—	\$—
OPERATING IMPACT											
PERSONNEL				\$—	\$—	\$—	\$—	\$—	\$—	\$—	\$—
OPERATING				—	—	—	—	—	—	—	—
DEBT				—	—	—	—	—	—	—	—
OTHER				—	—	—	—	—	—	—	—
TOTAL				\$—	\$—	\$—	\$—	\$—	\$—	\$—	\$—



Description: Built in the 1780s, Compton Bassett is a two-story brick plantation house. The grounds include two brick dependencies - a smoke house and a dairy. Compton Bassett was listed in the National Register of Historic Places in 1983.

Justification: An assessment of historic properties determined that this site was in need of maintenance and repair. Prioritized work includes cataloguing of existing structures and historic material plus extensive masonry repairs and rebuilding.

Highlights: No significant highlights for this project.

Enabling Legislation: Not Applicable

Location		Status	
Address	16508 Old Marlboro Pike, Upper Marlboro	Project Status	Under Construction
Council District	Nine	Class	Rehabilitation
Planning Area	Upper Marlboro & Vicinity	Land Status	Publicly owned land

PROJECT MILESTONES

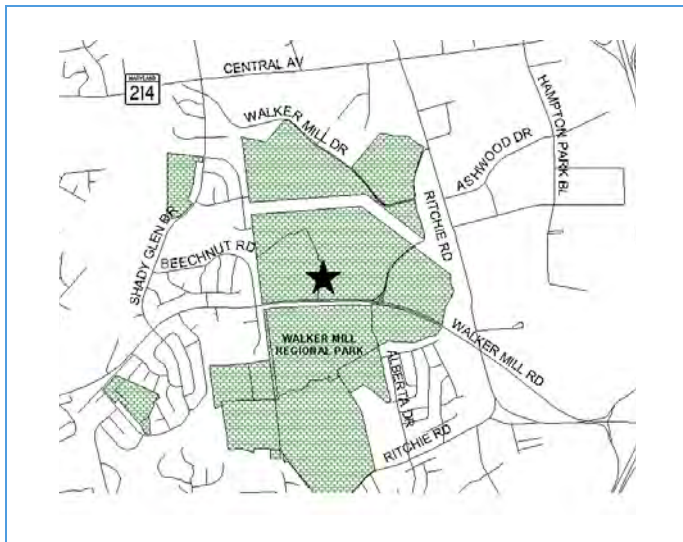
	Estimate	Actual
1 st Year in Capital Program		FY 2020
1 st Year in Capital Budget		FY 2020
Completed Design	TBD	
Began Construction	TBD	
Project Completion	FY 2024	

CUMULATIVE APPROPRIATION (000'S)

Life to Date	FY 2022 Estimate	FY 2023	Total
\$127	\$57	\$316	\$500

Project Summary

Category/Description	Total Project Cost	Life to Date Actual	FY 2022 Estimate	Total 6 Years	Budget Year FY 2023	FY 2024	FY 2025	FY 2026	FY 2027	FY 2028	Beyond 6 Years
EXPENDITURE											
PLANS	\$—	\$—	\$—	\$—	\$—	\$—	\$—	\$—	\$—	\$—	\$—
LAND	—	—	—	—	—	—	—	—	—	—	—
CONSTR	500	127	57	316	316	—	—	—	—	—	—
EQUIP	—	—	—	—	—	—	—	—	—	—	—
OTHER	—	—	—	—	—	—	—	—	—	—	—
TOTAL	\$500	\$127	\$57	\$316	\$316	\$—	\$—	\$—	\$—	\$—	\$—
FUNDING											
OTHER	\$500	\$500	\$—	\$—	\$—	\$—	\$—	\$—	\$—	\$—	\$—
TOTAL	\$500	\$500	\$—	\$—	\$—	\$—	\$—	\$—	\$—	\$—	\$—
OPERATING IMPACT											
PERSONNEL				\$—	\$—	\$—	\$—	\$—	\$—	\$—	
OPERATING				—	—	—	—	—	—	—	
DEBT				—	—	—	—	—	—	—	
OTHER				—	—	—	—	—	—	—	
TOTAL				\$—	\$—	\$—	\$—	\$—	\$—	\$—	



Description: Built in 1798, Concord is a two-and-one-half-story brick house of the Federal Period. This project funds maintenance and improvements to the historic house.

Justification: This historic house is on the National Register of Historic Sites and needs renovation to stabilize the structure and open it for public use.

Highlights: No significant highlights for this project.

Enabling Legislation: Not Applicable

Location		Status	
Address	8000 Walker Mill Road, Capitol Heights	Project Status	Design Stage
Council District	Six	Class	Rehabilitation
Planning Area	Suitland, District Heights & Vicinity	Land Status	Publicly owned land

PROJECT MILESTONES

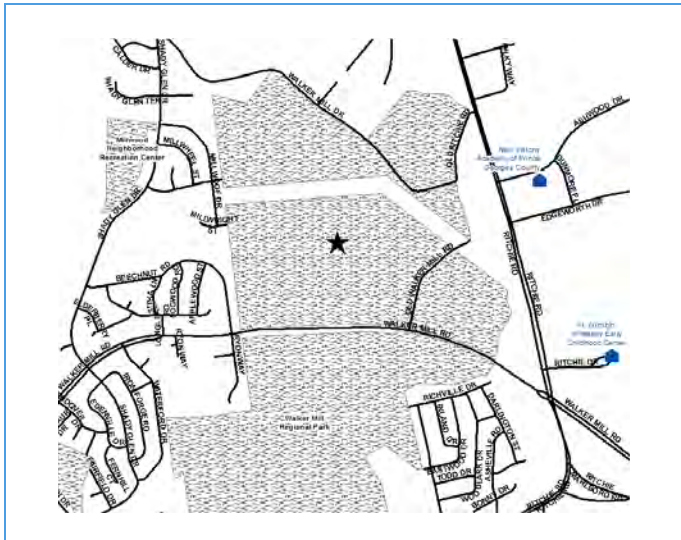
	Estimate	Actual
1 st Year in Capital Program		FY 1999
1 st Year in Capital Budget		FY 1999
Completed Design	TBD	
Began Construction	TBD	
Project Completion	FY 2023	

CUMULATIVE APPROPRIATION (000'S)

Life to Date	FY 2022 Estimate	FY 2023	Total
\$2,818	\$138	\$1,636	\$4,592

Project Summary

Category/Description	Total Project Cost	Life to Date Actual	FY 2022 Estimate	Total 6 Years	Budget Year FY 2023	FY 2024	FY 2025	FY 2026	FY 2027	FY 2028	Beyond 6 Years
EXPENDITURE											
PLANS	\$—	\$—	\$—	\$—	\$—	\$—	\$—	\$—	\$—	\$—	\$—
LAND	—	—	—	—	—	—	—	—	—	—	—
CONSTR	6,229	2,818	138	3,273	1,636	1,637	—	—	—	—	—
EQUIP	—	—	—	—	—	—	—	—	—	—	—
OTHER	—	—	—	—	—	—	—	—	—	—	—
TOTAL	\$6,229	\$2,818	\$138	\$3,273	\$1,636	\$1,637	\$—	\$—	\$—	\$—	\$—
FUNDING											
STATE	\$1,050	\$1,050	\$—	\$—	\$—	\$—	\$—	\$—	\$—	\$—	\$—
MNCPPC	498	498	—	—	—	—	—	—	—	—	—
OTHER	4,681	3,481	1,200	—	—	—	—	—	—	—	—
TOTAL	\$6,229	\$5,029	\$1,200	\$—	\$—	\$—	\$—	\$—	\$—	\$—	\$—
OPERATING IMPACT											
PERSONNEL				\$—	\$—	\$—	\$—	\$—	\$—	\$—	\$—
OPERATING				—	—	—	—	—	—	—	—
DEBT				—	—	—	—	—	—	—	—
OTHER				—	—	—	—	—	—	—	—
TOTAL				\$—	\$—	\$—	\$—	\$—	\$—	\$—	\$—



Description: This project funds an annex building to provide rental space for community meetings, lectures or small weddings. The findings of the Walker Mill Regional Park Master Plan will determine future funding requests to initiate building construction.

Justification: Located within the historic envelope of Concord, this structure will complement the historic feel associated with Concord and provide rental meeting space for residents of central Prince George's County.

Highlights: No significant highlights for this project.

Enabling Legislation: Not Applicable

Location		Status	
Address	8000 Walker Mill Road, Capitol Heights	Project Status	Design Not Begun
Council District	Six	Class	New Construction
Planning Area	Suitland, District Heights & Vicinity	Land Status	Publicly owned land

PROJECT MILESTONES

	Estimate	Actual
1 st Year in Capital Program		FY 2014
1 st Year in Capital Budget		FY 2014
Completed Design	TBD	
Began Construction	TBD	
Project Completion	TBD	

CUMULATIVE APPROPRIATION (000'S)

Life to Date	FY 2022 Estimate	FY 2023	Total
\$0	\$0	\$0	\$0

Project Summary

Category/Description	Total Project Cost	Life to Date Actual	FY 2022 Estimate	Total 6 Years	Budget Year FY 2023	FY 2024	FY 2025	FY 2026	FY 2027	FY 2028	Beyond 6 Years
EXPENDITURE											
PLANS	\$—	\$—	\$—	\$—	\$—	\$—	\$—	\$—	\$—	\$—	\$—
LAND	—	—	—	—	—	—	—	—	—	—	—
CONSTR	3,515	—	—	3,515	—	—	3,515	—	—	—	—
EQUIP	—	—	—	—	—	—	—	—	—	—	—
OTHER	—	—	—	—	—	—	—	—	—	—	—
TOTAL	\$3,515	\$—	\$—	\$3,515	\$—	\$—	\$3,515	\$—	\$—	\$—	\$—
FUNDING											
MNCPPC	\$3,515	\$3,515	\$—	\$—	\$—	\$—	\$—	\$—	\$—	\$—	\$—
TOTAL	\$3,515	\$3,515	\$—	\$—	\$—	\$—	\$—	\$—	\$—	\$—	\$—
OPERATING IMPACT											
PERSONNEL				\$—	\$—	\$—	\$—	\$—	\$—	\$—	
OPERATING				—	—	—	—	—	—	—	
DEBT				—	—	—	—	—	—	—	
OTHER				—	—	—	—	—	—	—	
TOTAL				\$—	\$—	\$—	\$—	\$—	\$—	\$—	



Description: Built in 1798, Concord is a two-and-one-half-story brick house of the Federal Period. This project funds maintenance and improvements to the historic house and work on outbuildings, including stabilization or disassembly.

Justification: This historic house is on the National Register of Historic Sites and needs renovation to stabilize the structure and open it for public use.

Highlights: No significant highlights for this project.

Enabling Legislation: Not Applicable

Location		Status	
Address	8000 Walker Mill Road, Capitol Heights	Project Status	Under Construction
Council District	Six	Class	Rehabilitation
Planning Area	Suitland, District Heights & Vicinity	Land Status	Publicly owned land

PROJECT MILESTONES

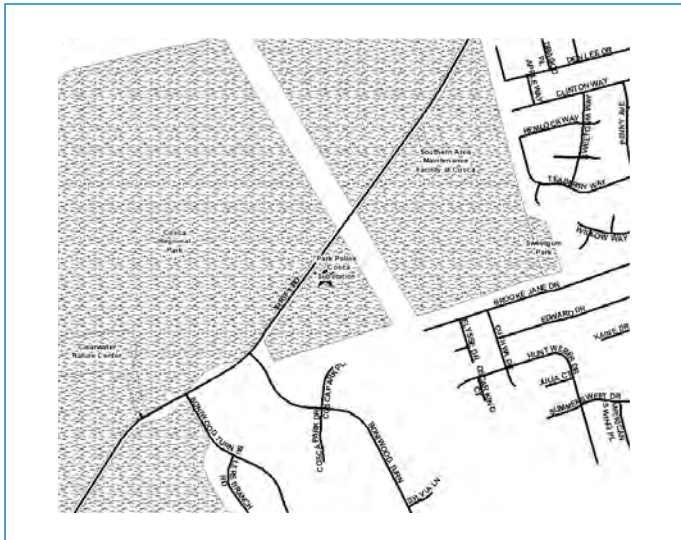
	Estimate	Actual
1 st Year in Capital Program		FY 2020
1 st Year in Capital Budget		FY 2020
Completed Design	TBD	
Began Construction	TBD	
Project Completion	FY 2023	

CUMULATIVE APPROPRIATION (000'S)

Life to Date	FY 2022 Estimate	FY 2023	Total
\$0	\$181	\$224	\$405

Project Summary

Category/Description	Total Project Cost	Life to Date Actual	FY 2022 Estimate	Total 6 Years	Budget Year FY 2023	FY 2024	FY 2025	FY 2026	FY 2027	FY 2028	Beyond 6 Years
EXPENDITURE											
PLANS	\$—	\$—	\$—	\$—	\$—	\$—	\$—	\$—	\$—	\$—	\$—
LAND	—	—	—	—	—	—	—	—	—	—	—
CONSTR	405	—	181	224	224	—	—	—	—	—	—
EQUIP	—	—	—	—	—	—	—	—	—	—	—
OTHER	—	—	—	—	—	—	—	—	—	—	—
TOTAL	\$405	\$—	\$181	\$224	\$224	\$—	\$—	\$—	\$—	\$—	\$—
FUNDING											
OTHER	\$405	\$405	\$—	\$—	\$—	\$—	\$—	\$—	\$—	\$—	\$—
TOTAL	\$405	\$405	\$—	\$—	\$—	\$—	\$—	\$—	\$—	\$—	\$—
OPERATING IMPACT											
PERSONNEL				\$—	\$—	\$—	\$—	\$—	\$—	\$—	\$—
OPERATING				—	—	—	—	—	—	—	—
DEBT				—	—	—	—	—	—	—	—
OTHER				—	—	—	—	—	—	—	—
TOTAL				\$—	\$—	\$—	\$—	\$—	\$—	\$—	\$—



Description: This project is for the replacement and upgrade of the existing playground to develop an Imagination Playground.

Justification: The existing equipment is aging, and the play surface is deteriorating.

Highlights: No significant highlights for this project.

Enabling Legislation: Not Applicable

Location		Status	
Address	11000 Thrift Road, Fort Washington	Project Status	Design Not Begun
Council District	Nine	Class	New Construction
Planning Area	Not Assigned	Land Status	Publicly owned land

PROJECT MILESTONES

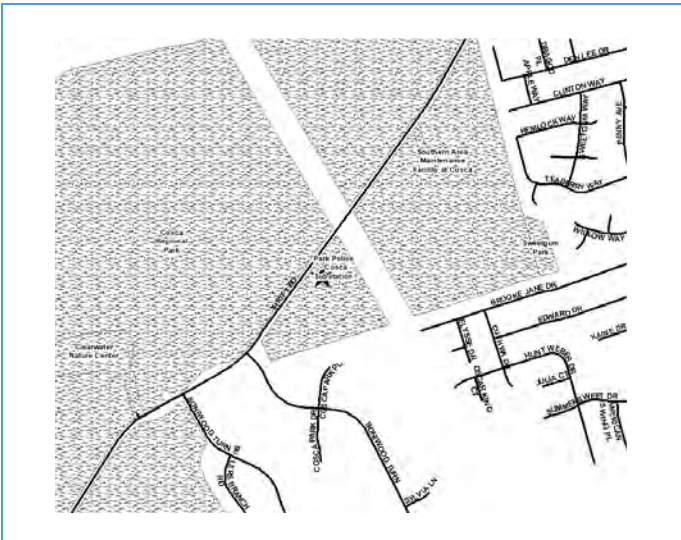
	Estimate	Actual
1 st Year in Capital Program		FY 2020
1 st Year in Capital Budget		FY 2020
Completed Design	TBD	
Began Construction	TBD	
Project Completion	FY 2024	

CUMULATIVE APPROPRIATION (000'S)

Life to Date	FY 2022 Estimate	FY 2023	Total
\$0	\$0	\$0	\$0

Project Summary

Category/Description	Total Project Cost	Life to Date Actual	FY 2022 Estimate	Total 6 Years	Budget Year FY 2023	FY 2024	FY 2025	FY 2026	FY 2027	FY 2028	Beyond 6 Years
EXPENDITURE											
PLANS	\$—	\$—	\$—	\$—	\$—	\$—	\$—	\$—	\$—	\$—	\$—
LAND	—	—	—	—	—	—	—	—	—	—	—
CONSTR	1,000	—	—	1,000	—	1,000	—	—	—	—	—
EQUIP	—	—	—	—	—	—	—	—	—	—	—
OTHER	—	—	—	—	—	—	—	—	—	—	—
TOTAL	\$1,000	\$—	\$—	\$1,000	\$—	\$1,000	\$—	\$—	\$—	\$—	\$—
FUNDING											
STATE	\$750	\$750	\$—	\$—	\$—	\$—	\$—	\$—	\$—	\$—	\$—
OTHER	250	250	—	—	—	—	—	—	—	—	—
TOTAL	\$1,000	\$1,000	\$—	\$—	\$—	\$—	\$—	\$—	\$—	\$—	\$—
OPERATING IMPACT											
PERSONNEL				\$—	\$—	\$—	\$—	\$—	\$—	\$—	
OPERATING				—	—	—	—	—	—	—	
DEBT				—	—	—	—	—	—	—	
OTHER				—	—	—	—	—	—	—	
TOTAL				\$—	\$—	\$—	\$—	\$—	\$—	\$—	



Description: This project is for implementation of the Cosca Regional Park Master Plan.

Justification: Cosca Regional Park is a mature park with many different amenities. The park offers tennis, camping, picnic areas, hiking, softball and of course playgrounds. As such, there are a variety of different sub-projects that will make sure patrons have up-to-date quality facilities.

Highlights: No significant highlights for this project.

Enabling Legislation: Not Applicable

Location		Status	
Address	11000 Thrift Road, Fort Washington	Project Status	Not assigned
Council District	Nine	Class	Rehabilitation
Planning Area	Not assigned	Land Status	Not assigned

PROJECT MILESTONES

	Estimate	Actual
1 st Year in Capital Program		FY 2022
1 st Year in Capital Budget		FY 2022
Completed Design	TBD	
Began Construction	TBD	
Project Completion	TBD	

CUMULATIVE APPROPRIATION (000'S)

Life to Date	FY 2022 Estimate	FY 2023	Total
\$2,498	\$283	\$0	\$2,781

Project Summary

Category/Description	Total Project Cost	Life to Date Actual	FY 2022 Estimate	Total 6 Years	Budget Year FY 2023	FY 2024	FY 2025	FY 2026	FY 2027	FY 2028	Beyond 6 Years
EXPENDITURE											
PLANS	\$—	\$—	\$—	\$—	\$—	\$—	\$—	\$—	\$—	\$—	\$—
LAND	—	—	—	—	—	—	—	—	—	—	—
CONSTR	6,281	2,498	283	3,500	—	3,500	—	—	—	—	—
EQUIP	—	—	—	—	—	—	—	—	—	—	—
OTHER	—	—	—	—	—	—	—	—	—	—	—
TOTAL	\$6,281	\$2,498	\$283	\$3,500	\$—	\$3,500	\$—	\$—	\$—	\$—	\$—
FUNDING											
MNPPC	\$2,498	\$2,498	\$—	\$—	\$—	\$—	\$—	\$—	\$—	\$—	\$—
OTHER	3,783	283	—	3,500	3,500	—	—	—	—	—	—
TOTAL	\$6,281	\$2,781	\$—	\$3,500	\$3,500	\$—	\$—	\$—	\$—	\$—	\$—
OPERATING IMPACT											
PERSONNEL				\$—	\$—	\$—	\$—	\$—	\$—	\$—	
OPERATING				—	—	—	—	—	—	—	
DEBT				—	—	—	—	—	—	—	
OTHER				—	—	—	—	—	—	—	
TOTAL				\$—	\$—	\$—	\$—	\$—	\$—	\$—	



Description: This project provides funds to acquire land for parks.

Justification: The demand for land for private development is extremely high in Prince George's County. Combining acquisition funding for Countywide acquisition of parkland provides greater flexibility within the Commission's land acquisition program.

Highlights: This allows the Department to take immediate action to acquire desirable tracts when land comes on the market no matter where it is in the County.

Enabling Legislation: State Bond Bill

Location		Status	
Address	Countywide	Project Status	Not Assigned
Council District	Not Assigned	Class	Land Acquisition
Planning Area	Not Assigned	Land Status	Not Assigned

PROJECT MILESTONES

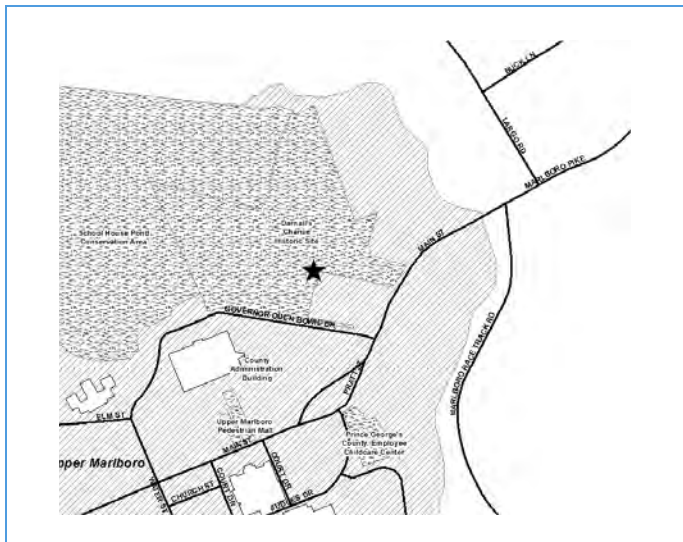
	Estimate	Actual
1 st Year in Capital Program		FY 2006
1 st Year in Capital Budget		FY 2006
Completed Design		Ongoing
Began Construction		Ongoing
Project Completion		Ongoing

CUMULATIVE APPROPRIATION (000'S)

Life to Date	FY 2022 Estimate	FY 2023	Total
\$13,128	\$232	\$4,665	\$18,025

Project Summary

Category/Description	Total Project Cost	Life to Date Actual	FY 2022 Estimate	Total 6 Years	Budget Year FY 2023	FY 2024	FY 2025	FY 2026	FY 2027	FY 2028	Beyond 6 Years
EXPENDITURE											
PLANS	\$—	\$—	\$—	\$—	\$—	\$—	\$—	\$—	\$—	\$—	\$—
LAND	36,950	13,128	232	23,590	4,665	3,785	3,785	3,785	3,785	3,785	—
CONSTR	—	—	—	—	—	—	—	—	—	—	—
EQUIP	—	—	—	—	—	—	—	—	—	—	—
OTHER	—	—	—	—	—	—	—	—	—	—	—
TOTAL	\$36,950	\$13,128	\$232	\$23,590	\$4,665	\$3,785	\$3,785	\$3,785	\$3,785	\$3,785	\$—
FUNDING											
STATE	\$25,669	\$19,647	\$3,402	\$2,620	\$2,620	\$—	\$—	\$—	\$—	\$—	\$—
MNCPPC	10,114	4,114	1,000	5,000	—	1,000	1,000	1,000	1,000	1,000	—
OTHER	1,167	1,167	—	—	—	—	—	—	—	—	—
TOTAL	\$36,950	\$24,928	\$4,402	\$7,620	\$2,620	\$1,000	\$1,000	\$1,000	\$1,000	\$1,000	\$—
OPERATING IMPACT											
PERSONNEL				\$—	\$—	\$—	\$—	\$—	\$—	\$—	
OPERATING				—	—	—	—	—	—	—	
DEBT				—	—	—	—	—	—	—	
OTHER				—	—	—	—	—	—	—	
TOTAL				\$—	\$—	\$—	\$—	\$—	\$—	\$—	



Description: Darnall's Chance is a one-story brick structure built from 1741 - 1742. It serves as a house museum. Work includes installation of parking lot lighting to improve safety and repair of the existing subsurface drainage system to improve site drainage.

Justification: During the 18th and 19th centuries, it was the home of a series of successful merchants. It was listed in the National Register of Historic Places in 1978.

Highlights: An assessment of historic properties determined that this site was in need of maintenance and repair. Prioritized work includes review of existing roof framing and any necessary roof repair, brick repointing and an interior environmental conditions investigation.

Enabling Legislation: Not Applicable

Location		Status	
Address	148000 Governor Oden Bowie Drive, Upper Marlboro	Project Status	Under Construction
Council District	Nine	Class	Rehabilitation
Planning Area	Upper Marlboro & Vicinity	Land Status	Publicly owned land

PROJECT MILESTONES

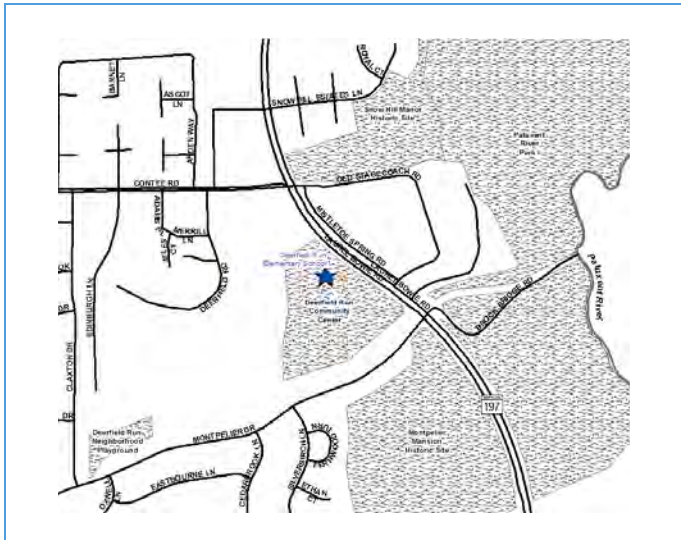
	Estimate	Actual
1 st Year in Capital Program		FY 2019
1 st Year in Capital Budget		FY 2019
Completed Design	TBD	
Began Construction	TBD	
Project Completion	FY 2024	

CUMULATIVE APPROPRIATION (000'S)

Life to Date	FY 2022 Estimate	FY 2023	Total
\$18	\$47	\$600	\$665

Project Summary

Category/Description	Total Project Cost	Life to Date Actual	FY 2022 Estimate	Total 6 Years	Budget Year FY 2023	FY 2024	FY 2025	FY 2026	FY 2027	FY 2028	Beyond 6 Years
EXPENDITURE											
PLANS	\$—	\$—	\$—	\$—	\$—	\$—	\$—	\$—	\$—	\$—	\$—
LAND	—	—	—	—	—	—	—	—	—	—	—
CONSTR	1,165	18	47	1,100	600	500	—	—	—	—	—
EQUIP	—	—	—	—	—	—	—	—	—	—	—
OTHER	—	—	—	—	—	—	—	—	—	—	—
TOTAL	\$1,165	\$18	\$47	\$1,100	\$600	\$500	\$—	\$—	\$—	\$—	\$—
FUNDING											
OTHER	\$1,165	\$1,165	\$—	\$—	\$—	\$—	\$—	\$—	\$—	\$—	\$—
TOTAL	\$1,165	\$1,165	\$—	\$—	\$—	\$—	\$—	\$—	\$—	\$—	\$—
OPERATING IMPACT											
PERSONNEL				\$—	\$—	\$—	\$—	\$—	\$—	\$—	\$—
OPERATING				—	—	—	—	—	—	—	—
DEBT				—	—	—	—	—	—	—	—
OTHER				—	—	—	—	—	—	—	—
TOTAL				\$—	\$—	\$—	\$—	\$—	\$—	\$—	\$—



Description: Deerfield Run Community Center adjoins Deerfield Run Elementary School on Prince George's County Public School property. The feasibility study and program of requirements recommends a standalone facility, and the Commission is currently in discussion with PGCPs on real estate requirements.

Justification: An analysis of the existing center and site was completed to determine the optimal approach to meet current and future recreational demand, life/safety codes and programmatic needs.

Highlights: No significant highlights for this project.

Enabling Legislation: Not Applicable

Location		Status	
Address	13000 Laurel-Bowie Road, Laurel	Project Status	Design Not Begun
Council District	One	Class	New Construction
Planning Area	South Laurel Montpelier	Land Status	Publicly owned land

PROJECT MILESTONES

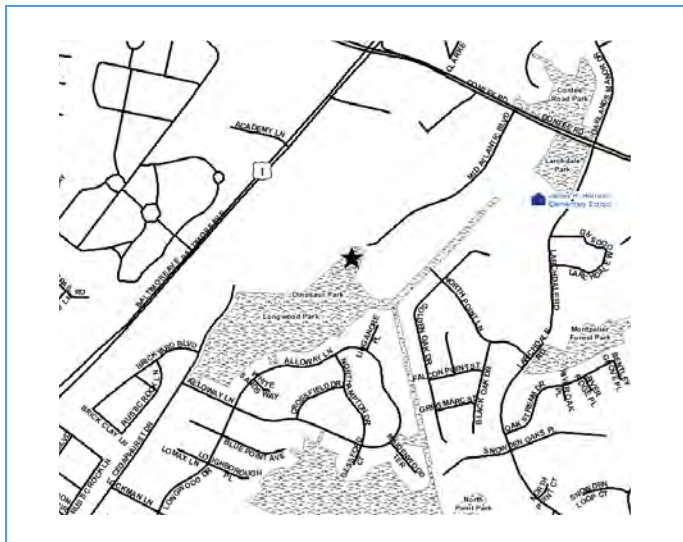
	Estimate	Actual
1 st Year in Capital Program		FY 2018
1 st Year in Capital Budget		FY 2022
Completed Design	TBD	
Began Construction	TBD	
Project Completion	FY 2026	

CUMULATIVE APPROPRIATION (000'S)

Life to Date	FY 2022 Estimate	FY 2023	Total
\$0	\$0	\$0	\$0

Project Summary

Category/Description	Total Project Cost	Life to Date Actual	FY 2022 Estimate	Total 6 Years	Budget Year FY 2023	FY 2024	FY 2025	FY 2026	FY 2027	FY 2028	Beyond 6 Years
EXPENDITURE											
PLANS	\$—	\$—	\$—	\$—	\$—	\$—	\$—	\$—	\$—	\$—	\$—
LAND	—	—	—	—	—	—	—	—	—	—	—
CONSTR	14,820	—	—	14,820	—	—	3,720	11,100	—	—	—
EQUIP	—	—	—	—	—	—	—	—	—	—	—
OTHER	—	—	—	—	—	—	—	—	—	—	—
TOTAL	\$14,820	\$—	\$—	\$14,820	\$—	\$—	\$3,720	\$11,100	\$—	\$—	\$—
FUNDING											
STATE	\$3,000	\$3,000	\$—	\$—	\$—	\$—	\$—	\$—	\$—	\$—	\$—
MNCPPC	6,100	—	6,100	—	—	—	—	—	—	—	—
OTHER	5,720	720	5,000	—	—	—	—	—	—	—	—
TOTAL	\$14,820	\$3,720	\$11,100	\$—	\$—	\$—	\$—	\$—	\$—	\$—	\$—
OPERATING IMPACT											
PERSONNEL				\$—	\$—	\$—	\$—	\$—	\$—	\$—	\$—
OPERATING				—	—	—	—	—	—	—	—
DEBT				—	—	—	—	—	—	—	—
OTHER				—	—	—	—	—	—	—	—
TOTAL				\$—	\$—	\$—	\$—	\$—	\$—	\$—	\$—



Description: Dinosaur park requires additional parkland improvements. This project will study and fund improvements to the existing 7.56-acre park site.

Justification: Dinosaur study and fossils are very popular in the County. Prince George's County is also uniquely located in "Dinosaur Alley." This project will enhance the park for visitors.

Highlights: No significant highlights for this project.

Enabling Legislation:

Location		Status	
Address	18200 Mid-Atlantic Boulevard, Laurel	Project Status	New
Council District	One	Class	Rehabilitation
Planning Area	South Laurel Montpelier	Land Status	Publicly owned land

PROJECT MILESTONES

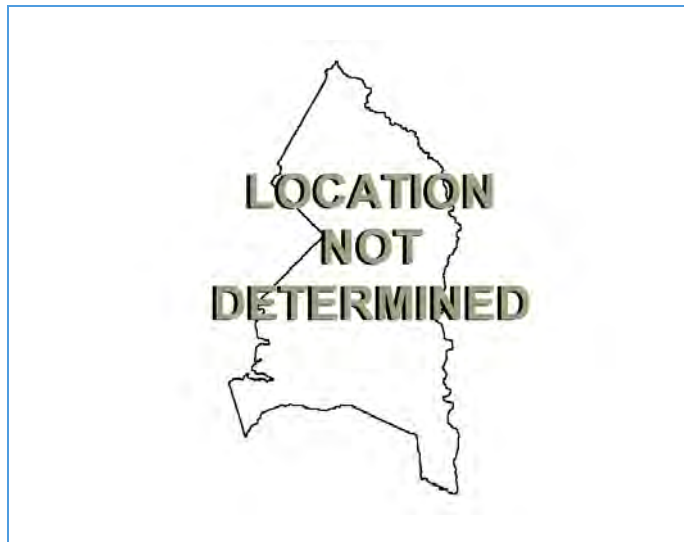
	Estimate	Actual
1 st Year in Capital Program		FY 2023
1 st Year in Capital Budget		FY 2023
Completed Design	TBD	
Began Construction	TBD	
Project Completion	TBD	

CUMULATIVE APPROPRIATION (000'S)

Life to Date	FY 2022 Estimate	FY 2023	Total
\$0	\$0	\$50	\$50

Project Summary

Category/Description	Total Project Cost	Life to Date Actual	FY 2022 Estimate	Total 6 Years	Budget Year FY 2023	FY 2024	FY 2025	FY 2026	FY 2027	FY 2028	Beyond 6 Years
EXPENDITURE											
PLANS	\$—	\$—	\$—	\$—	\$—	\$—	\$—	\$—	\$—	\$—	\$—
LAND	—	—	—	—	—	—	—	—	—	—	—
CONSTR	50	—	—	50	50	—	—	—	—	—	—
EQUIP	—	—	—	—	—	—	—	—	—	—	—
OTHER	—	—	—	—	—	—	—	—	—	—	—
TOTAL	\$50	\$—	\$—	\$50	\$50	\$—	\$—	\$—	\$—	\$—	\$—
FUNDING											
STATE	\$50	\$—	\$—	\$50	\$50	\$—	\$—	\$—	\$—	\$—	\$—
TOTAL	\$50	\$—	\$—	\$50	\$50	\$—	\$—	\$—	\$—	\$—	\$—
OPERATING IMPACT											
PERSONNEL											
OPERATING				—	—	—	—	—	—	—	—
DEBT				—	—	—	—	—	—	—	—
OTHER				—	—	—	—	—	—	—	—
TOTAL				\$—	\$—	\$—	\$—	\$—	\$—	\$—	\$—



Description: A feasibility study is required to assess the need, economic viability and potential locations for a new science center facility to complement the Dinosaur Park. The study will develop conceptual science center designs and projections.

Justification: There is a need for science, technology, engineering, and mathematics (STEM) related activities in Prince George's County.

Highlights: No significant highlights for this project.

Enabling Legislation: Not Applicable

Location		Status	
Address	Location Not Determined	Project Status	Not Assigned
Council District	One	Class	Non Construction
Planning Area	Not Assigned	Land Status	Not Assigned

PROJECT MILESTONES

	Estimate	Actual
1 st Year in Capital Program		FY 2020
1 st Year in Capital Budget		FY 2020
Completed Design	TBD	
Began Construction	TBD	
Project Completion	TBD	

CUMULATIVE APPROPRIATION (000'S)

Life to Date	FY 2022 Estimate	FY 2023	Total
\$0	\$0	\$250	\$250

Project Summary

Category/Description	Total Project Cost	Life to Date Actual	FY 2022 Estimate	Total 6 Years	Budget Year FY 2023	FY 2024	FY 2025	FY 2026	FY 2027	FY 2028	Beyond 6 Years
EXPENDITURE											
PLANS	\$250	\$—	\$—	\$250	\$250	\$—	\$—	\$—	\$—	\$—	\$—
LAND	—	—	—	—	—	—	—	—	—	—	—
CONSTR	—	—	—	—	—	—	—	—	—	—	—
EQUIP	—	—	—	—	—	—	—	—	—	—	—
OTHER	—	—	—	—	—	—	—	—	—	—	—
TOTAL	\$250	\$—	\$—	\$250	\$250	\$—	\$—	\$—	\$—	\$—	\$—
FUNDING											
OTHER	\$250	\$250	\$—	\$—	\$—	\$—	\$—	\$—	\$—	\$—	\$—
TOTAL	\$250	\$250	\$—	\$—	\$—	\$—	\$—	\$—	\$—	\$—	\$—
OPERATING IMPACT											
PERSONNEL				\$—	\$—	\$—	\$—	\$—	\$—	\$—	
OPERATING				—	—	—	—	—	—	—	
DEBT				—	—	—	—	—	—	—	
OTHER				—	—	—	—	—	—	—	
TOTAL				\$—	\$—	\$—	\$—	\$—	\$—	\$—	



Description: Built in 1900, Dorsey Chapel is a meeting-house style church. An assessment of historic properties determined that this site was in need of maintenance and repair. Prioritized work includes investigation of basement issues including humidity levels and cracks in the foundation, plus related repairs.

Justification: The structure was built to serve the African-American farming community of Brookland, and it is the most highly ornamented of the County's turn-of-the-century black Methodist chapels.

Highlights: No significant highlights for this project.

Enabling Legislation: Not Applicable

Location		Status	
Address	10704 Brookland Road, Glenn Dale	Project Status	Under Construction
Council District	Four	Class	Rehabilitation
Planning Area	Glendale, Seabrook, Lanham & Vicinity	Land Status	Publicly owned land

PROJECT MILESTONES

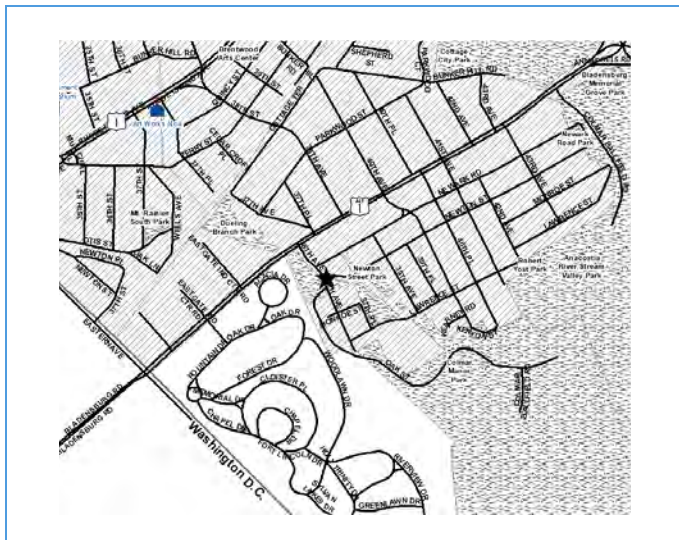
	Estimate	Actual
1 st Year in Capital Program		FY 2020
1 st Year in Capital Budget		FY 2020
Completed Design	TBD	
Began Construction	TBD	
Project Completion	FY 2023	

CUMULATIVE APPROPRIATION (000'S)

Life to Date	FY 2022 Estimate	FY 2023	Total
\$23	\$76	\$16	\$115

Project Summary

Category/Description	Total Project Cost	Life to Date Actual	FY 2022 Estimate	Total 6 Years	Budget Year FY 2023	FY 2024	FY 2025	FY 2026	FY 2027	FY 2028	Beyond 6 Years
EXPENDITURE											
PLANS	\$—	\$—	\$—	\$—	\$—	\$—	\$—	\$—	\$—	\$—	\$—
LAND	—	—	—	—	—	—	—	—	—	—	—
CONSTR	115	23	76	16	16	—	—	—	—	—	—
EQUIP	—	—	—	—	—	—	—	—	—	—	—
OTHER	—	—	—	—	—	—	—	—	—	—	—
TOTAL	\$115	\$23	\$76	\$16	\$16	\$—	\$—	\$—	\$—	\$—	\$—
FUNDING											
OTHER	\$115	\$115	\$—	\$—	\$—	\$—	\$—	\$—	\$—	\$—	\$—
TOTAL	\$115	\$115	\$—	\$—	\$—	\$—	\$—	\$—	\$—	\$—	\$—
OPERATING IMPACT											
PERSONNEL				\$—	\$—	\$—	\$—	\$—	\$—	\$—	
OPERATING				—	—	—	—	—	—	—	
DEBT				—	—	—	—	—	—	—	
OTHER				—	—	—	—	—	—	—	
TOTAL				\$—	\$—	\$—	\$—	\$—	\$—	\$—	



Description: This trail project is to connect the Anacostia River Trail at the south end of the levee in Colmar Manor to the Duelling Grounds at 37th and Newton (~3000 feet).

Justification: The Anacostia Trails Heritage Area (ATHA) has worked with the City of Colmar Manor to develop a plan for a Duelling Creek Heritage Trail.

Highlights: No significant highlights for this project.

Enabling Legislation: Not Applicable

Location		Status	
Address	3510 37th Avenue, Colmar Manor	Project Status	Design Not Begun
Council District	Five	Class	Rehabilitation
Planning Area	Northwestern	Land Status	Publicly owned land

PROJECT MILESTONES

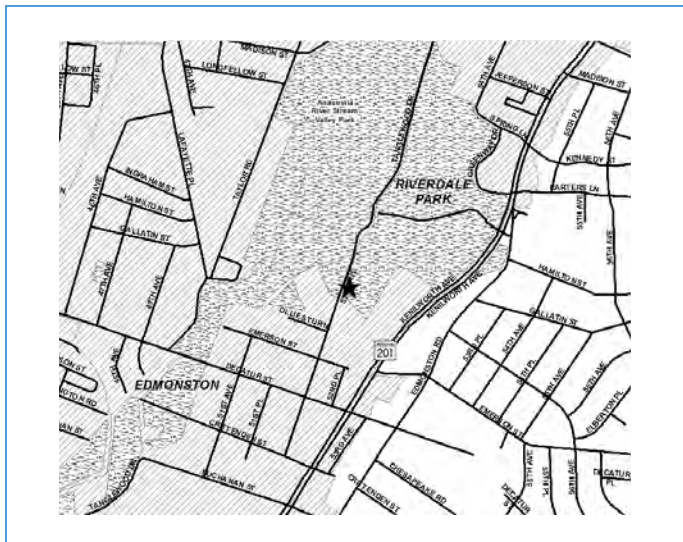
	Estimate	Actual
1 st Year in Capital Program		FY 2022
1 st Year in Capital Budget		FY 2022
Completed Design	TBD	
Began Construction	TBD	
Project Completion	TBD	

CUMULATIVE APPROPRIATION (000'S)

Life to Date	FY 2022 Estimate	FY 2023	Total
\$0	\$0	\$650	\$650

Project Summary

Category/Description	Total Project Cost	Life to Date Actual	FY 2022 Estimate	Total 6 Years	Budget Year FY 2023	FY 2024	FY 2025	FY 2026	FY 2027	FY 2028	Beyond 6 Years
EXPENDITURE											
PLANS	\$—	\$—	\$—	\$—	\$—	\$—	\$—	\$—	\$—	\$—	\$—
LAND	—	—	—	—	—	—	—	—	—	—	—
CONSTR	650	—	—	650	650	—	—	—	—	—	—
EQUIP	—	—	—	—	—	—	—	—	—	—	—
OTHER	—	—	—	—	—	—	—	—	—	—	—
TOTAL	\$650	\$—	\$—	\$650	\$650	\$—	\$—	\$—	\$—	\$—	\$—
FUNDING											
OTHER	\$650	\$—	\$150	\$500	\$500	\$—	\$—	\$—	\$—	\$—	\$—
TOTAL	\$650	\$—	\$150	\$500	\$500	\$—	\$—	\$—	\$—	\$—	\$—
OPERATING IMPACT											
PERSONNEL				\$—	\$—	\$—	\$—	\$—	\$—	\$—	
OPERATING				—	—	—	—	—	—	—	
DEBT				—	—	—	—	—	—	—	
OTHER				—	—	—	—	—	—	—	
TOTAL				\$—	\$—	\$—	\$—	\$—	\$—	\$—	



Description: This project consists of the design and construction of a futsal court and related improvements, such as stormwater management facilities and an accessible path to the futsal court.

Justification: There is a high demand for pick-up soccer in the area. The futsal court will provide a durable surface for soccer in the town.

Highlights: No significant highlights for this project.

Enabling Legislation: Not Applicable

Location		Status	
Address	5100 Tanglewood Drive, Hyattsville	Project Status	Design Not Begun
Council District	Five	Class	Rehabilitation
Planning Area	Hyattsville and Vicinity	Land Status	Publicly owned land

PROJECT MILESTONES

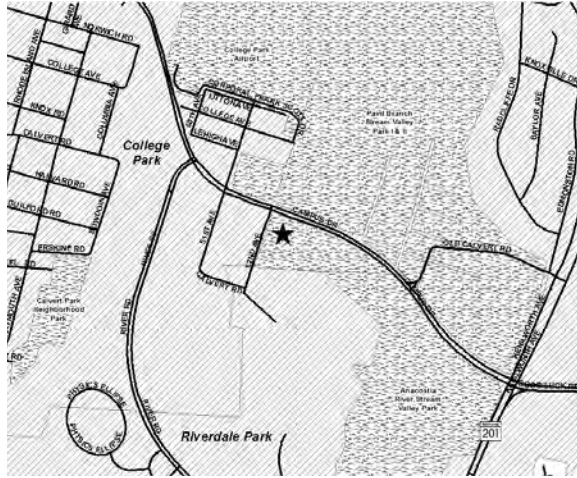
	Estimate	Actual
1 st Year in Capital Program		FY 2015
1 st Year in Capital Budget		FY 2015
Completed Design	TBD	
Began Construction	TBD	
Project Completion	TBD	

CUMULATIVE APPROPRIATION (000'S)

Life to Date	FY 2022 Estimate	FY 2023	Total
\$0	\$0	\$0	\$0

Project Summary

Category/Description	Total Project Cost	Life to Date Actual	FY 2022 Estimate	Total 6 Years	Budget Year FY 2023	FY 2024	FY 2025	FY 2026	FY 2027	FY 2028	Beyond 6 Years
EXPENDITURE											
PLANS	\$—	\$—	\$—	\$—	\$—	\$—	\$—	\$—	\$—	\$—	\$—
LAND	—	—	—	—	—	—	—	—	—	—	—
CONSTR	225	—	—	225	—	—	225	—	—	—	—
EQUIP	—	—	—	—	—	—	—	—	—	—	—
OTHER	—	—	—	—	—	—	—	—	—	—	—
TOTAL	\$225	\$—	\$—	\$225	\$—	\$—	\$225	\$—	\$—	\$—	\$—
FUNDING											
MNCPPC	\$134	\$134	\$—	\$—	\$—	\$—	\$—	\$—	\$—	\$—	\$—
OTHER	91	91	—	—	—	—	—	—	—	—	—
TOTAL	\$225	\$225	\$—	\$—	\$—	\$—	\$—	\$—	\$—	\$—	\$—
OPERATING IMPACT											
PERSONNEL				\$—	\$—	\$—	\$—	\$—	\$—	\$—	
OPERATING				—	—	—	—	—	—	—	
DEBT				—	—	—	—	—	—	—	
OTHER				—	—	—	—	—	—	—	
TOTAL				\$—	\$—	\$—	\$—	\$—	\$—	\$—	



Description: This project is to address the need for code and safety improvements as addressed in the Aquatic Facilities Assessment.

Justification: The Formula 2040 objective is for capital reinvestment of 2% of asset value each year in facility protection and preventative maintenance.

Highlights: No significant highlights for this project.

Enabling Legislation: Not Applicable

Location		Status	
Address	5211 Paint Branch Parkway, College Park	Project Status	Design Not Begun
Council District	Three	Class	Rehabilitation
Planning Area	College Park, Berwyn Heights & Vicinity	Land Status	Publicly owned land

PROJECT MILESTONES

	Estimate	Actual
1 st Year in Capital Program		FY 2019
1 st Year in Capital Budget		FY 2019
Completed Design	TBD	
Began Construction	TBD	
Project Completion	TBD	

CUMULATIVE APPROPRIATION (000'S)

Life to Date	FY 2022 Estimate	FY 2023	Total
\$35	\$62	\$0	\$97

Project Summary

Category/Description	Total Project Cost	Life to Date Actual	FY 2022 Estimate	Total 6 Years	Budget Year FY 2023	FY 2024	FY 2025	FY 2026	FY 2027	FY 2028	Beyond 6 Years
EXPENDITURE											
PLANS	\$—	\$—	\$—	\$—	\$—	\$—	\$—	\$—	\$—	\$—	\$—
LAND	—	—	—	—	—	—	—	—	—	—	—
CONSTR	362	35	62	265	—	—	265	—	—	—	—
EQUIP	—	—	—	—	—	—	—	—	—	—	—
OTHER	—	—	—	—	—	—	—	—	—	—	—
TOTAL	\$362	\$35	\$62	\$265	\$—	\$—	\$265	\$—	\$—	\$—	\$—
FUNDING											
OTHER	\$362	\$362	\$—	\$—	\$—	\$—	\$—	\$—	\$—	\$—	\$—
TOTAL	\$362	\$362	\$—	\$—	\$—	\$—	\$—	\$—	\$—	\$—	\$—
OPERATING IMPACT											
PERSONNEL				\$—	\$—	\$—	\$—	\$—	\$—	\$—	\$—
OPERATING				—	—	—	—	—	—	—	—
DEBT				—	—	—	—	—	—	—	—
OTHER				—	—	—	—	—	—	—	—
TOTAL				\$—	\$—	\$—	\$—	\$—	\$—	\$—	\$—



Description: A feasibility study will be conducted to enhance project planning and determine cost projections and funding requirements. The feasibility study will identify project scope, program of requirements, site and structural analysis, conceptual design, along with other factors as necessary.

Justification: This heavily used facility requires upgrades to provide adequate access and maintain quality turf.

Highlights: No significant highlights for this project.

Enabling Legislation: Not Applicable

Location		Status	
Address	2802 Enterprise Road, Largo	Project Status	Design Stage
Council District	Five	Class	Rehabilitation
Planning Area	Largo-Lottsford	Land Status	Publicly owned land

PROJECT MILESTONES

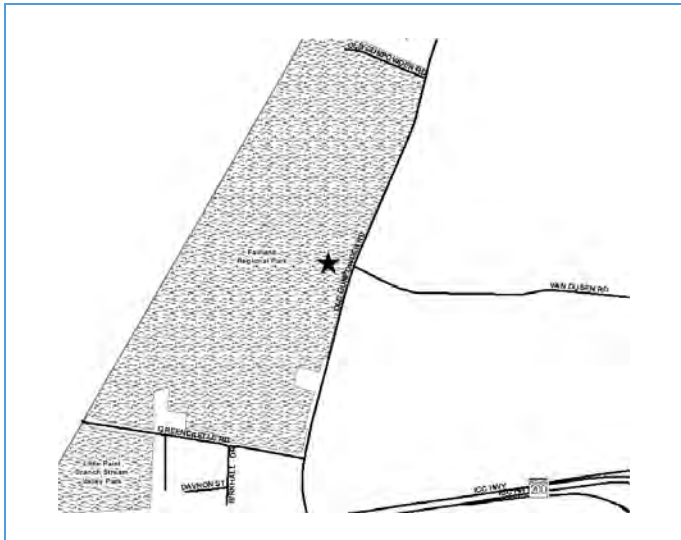
	Estimate	Actual
1 st Year in Capital Program		FY 2000
1 st Year in Capital Budget		FY 2000
Completed Design	TBD	
Began Construction	TBD	
Project Completion	TBD	

CUMULATIVE APPROPRIATION (000'S)

Life to Date	FY 2022 Estimate	FY 2023	Total
\$1,388	\$0	\$300	\$1,688

Project Summary

Category/Description	Total Project Cost	Life to Date Actual	FY 2022 Estimate	Total 6 Years	Budget Year FY 2023	FY 2024	FY 2025	FY 2026	FY 2027	FY 2028	Beyond 6 Years
EXPENDITURE											
PLANS	\$—	\$—	\$—	\$—	\$—	\$—	\$—	\$—	\$—	\$—	\$—
LAND	—	—	—	—	—	—	—	—	—	—	—
CONSTR	3,254	1,388	—	1,866	300	1,566	—	—	—	—	—
EQUIP	—	—	—	—	—	—	—	—	—	—	—
OTHER	—	—	—	—	—	—	—	—	—	—	—
TOTAL	\$3,254	\$1,388	\$—	\$1,866	\$300	\$1,566	\$—	\$—	\$—	\$—	\$—
FUNDING											
DEV	\$49	\$49	\$—	\$—	\$—	\$—	\$—	\$—	\$—	\$—	\$—
MNCPPC	750	750	—	—	—	—	—	—	—	—	—
OTHER	2,455	2,455	—	—	—	—	—	—	—	—	—
TOTAL	\$3,254	\$3,254	\$—	\$—	\$—	\$—	\$—	\$—	\$—	\$—	\$—
OPERATING IMPACT											
PERSONNEL				\$—	\$—	\$—	\$—	\$—	\$—	\$—	
OPERATING				—	—	—	—	—	—	—	
DEBT				—	—	—	—	—	—	—	
OTHER				—	—	—	—	—	—	—	
TOTAL				\$—	\$—	\$—	\$—	\$—	\$—	\$—	



Description: This project is to address the need for code and safety improvements as addressed in the Aquatic Facilities Assessment.

Justification: The Formula 2040 objective is for capital reinvestment of 2% of asset value each year in facility protection and preventative maintenance.

Highlights: No significant highlights for this project.

Enabling Legislation: Not Applicable

Location		Status	
Address	13820 Old Gunpowder Road, Laurel	Project Status	Design Not Begun
Council District	One	Class	Rehabilitation
Planning Area	Northwestern	Land Status	Publicly owned land

PROJECT MILESTONES

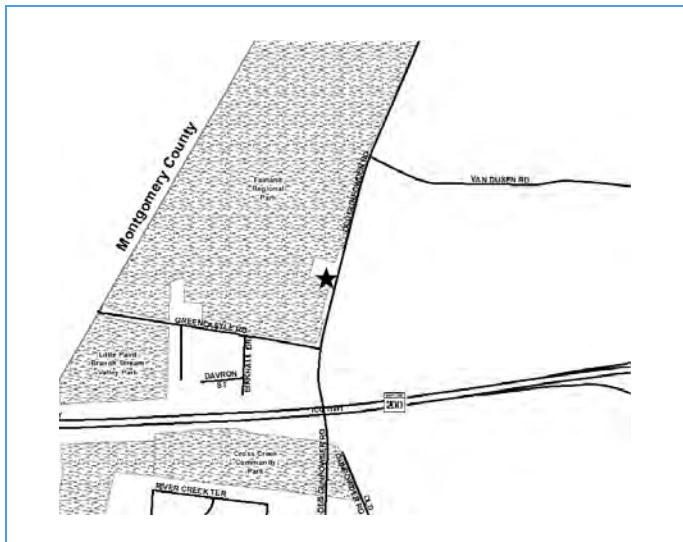
	Estimate	Actual
1 st Year in Capital Program		FY 2019
1 st Year in Capital Budget		FY 2019
Completed Design	TBD	
Began Construction	TBD	
Project Completion	FY 2024	

CUMULATIVE APPROPRIATION (000'S)

Life to Date	FY 2022 Estimate	FY 2023	Total
\$0	\$0	\$276	\$276

Project Summary

Category/Description	Total Project Cost	Life to Date Actual	FY 2022 Estimate	Total 6 Years	Budget Year FY 2023	FY 2024	FY 2025	FY 2026	FY 2027	FY 2028	Beyond 6 Years
EXPENDITURE											
PLANS	\$—	\$—	\$—	\$—	\$—	\$—	\$—	\$—	\$—	\$—	\$—
LAND	—	—	—	—	—	—	—	—	—	—	—
CONSTR	1,201	—	—	1,201	276	925	—	—	—	—	—
EQUIP	—	—	—	—	—	—	—	—	—	—	—
OTHER	—	—	—	—	—	—	—	—	—	—	—
TOTAL	\$1,201	\$—	\$—	\$1,201	\$276	\$925	\$—	\$—	\$—	\$—	\$—
FUNDING											
OTHER	\$1,201	\$1,201	\$—	\$—	\$—	\$—	\$—	\$—	\$—	\$—	\$—
TOTAL	\$1,201	\$1,201	\$—	\$—	\$—	\$—	\$—	\$—	\$—	\$—	\$—
OPERATING IMPACT											
PERSONNEL				\$—	\$—	\$—	\$—	\$—	\$—	\$—	
OPERATING				—	—	—	—	—	—	—	
DEBT				—	—	—	—	—	—	—	
OTHER				—	—	—	—	—	—	—	
TOTAL				\$—	\$—	\$—	\$—	\$—	\$—	\$—	



Description: The project includes the replacement of the Tennis Bubble and a master park development plan including a parking assessment and review of ADA compliance issues.

Justification: Fairland Regional Park is home to several significant facilities. Maintaining its unique role as a multi-generational center and regional park will require a review of the adequacy of the existing facilities. The indoor tennis structure is aging and will require replacement and maintenance of the systems and structures.

Highlights: The Tennis Bubble is scheduled to be complete in FY 2023. The Master Plan is scheduled to begin in FY 2023 with the completion date to be determined.

Enabling Legislation: Not Applicable

Location		Status	
Address	13950 Old Gunpowder Road, Laurel	Project Status	Design Not Begun
Council District	One	Class	Non Construction
Planning Area	Northwestern	Land Status	Publicly owned land

PROJECT MILESTONES

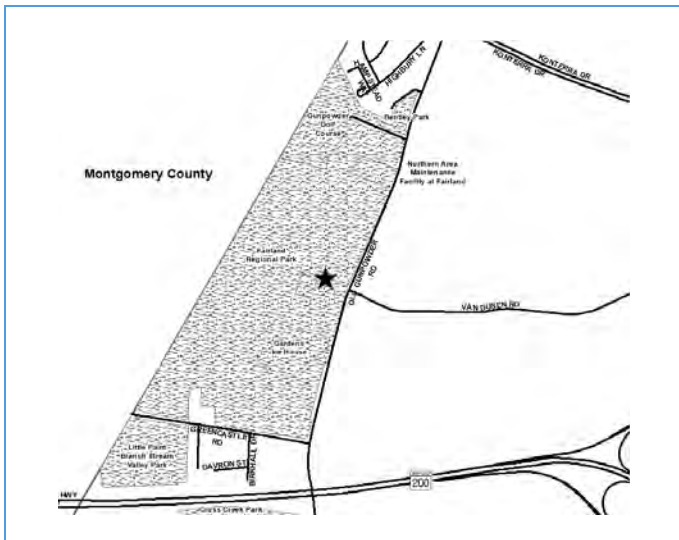
	Estimate	Actual
1 st Year in Capital Program		FY 2018
1 st Year in Capital Budget		FY 2020
Completed Design	TBD	
Began Construction	TBD	
Project Completion	FY 2023	

CUMULATIVE APPROPRIATION (000'S)

Life to Date	FY 2022 Estimate	FY 2023	Total
\$0	\$1,800	\$1,500	\$3,300

Project Summary

Category/Description	Total Project Cost	Life to Date Actual	FY 2022 Estimate	Total 6 Years	Budget Year FY 2023	FY 2024	FY 2025	FY 2026	FY 2027	FY 2028	Beyond 6 Years
EXPENDITURE											
PLANS	\$—	\$—	\$—	\$—	\$—	\$—	\$—	\$—	\$—	\$—	\$—
LAND	—	—	—	—	—	—	—	—	—	—	—
CONSTR	5,300	—	1,800	3,500	1,500	2,000	—	—	—	—	—
EQUIP	—	—	—	—	—	—	—	—	—	—	—
OTHER	—	—	—	—	—	—	—	—	—	—	—
TOTAL	\$5,300	\$—	\$1,800	\$3,500	\$1,500	\$2,000	\$—	\$—	\$—	\$—	\$—
FUNDING											
MNCPPC	\$2,000	\$—	\$2,000	\$—	\$—	\$—	\$—	\$—	\$—	\$—	\$—
OTHER	3,300	3,300	—	—	—	—	—	—	—	—	—
TOTAL	\$5,300	\$3,300	\$2,000	\$—	\$—	\$—	\$—	\$—	\$—	\$—	\$—
OPERATING IMPACT											
PERSONNEL				\$—	\$—	\$—	\$—	\$—	\$—	\$—	
OPERATING				—	—	—	—	—	—	—	
DEBT				—	—	—	—	—	—	—	
OTHER				—	—	—	—	—	—	—	
TOTAL				\$—	\$—	\$—	\$—	\$—	\$—	\$—	



Description: This project updates the existing public facilities from septic to public sewer. This project will allow a grinder/ ejector pump in the maintenance yard to connect to public water and sewer and evaluate the installation of comfort stations.

Justification: The existing septic system is old and outdated and prone to failure. Redesign of current antiquated septic system will update the service to public sewer and alleviate the need for constant maintenance.

Highlights: No significant highlights for this project.

Enabling Legislation: Not Applicable

Location		Status	
Address	13950 Old Gunpowder Road, Laurel	Project Status	Design Not Begun
Council District	One	Class	Rehabilitation
Planning Area	Northwestern	Land Status	Publicly owned land

PROJECT MILESTONES

	Estimate	Actual
1 st Year in Capital Program		FY 2020
1 st Year in Capital Budget		FY 2020
Completed Design	TBD	
Began Construction	TBD	
Project Completion	FY 2024	

CUMULATIVE APPROPRIATION (000'S)

Life to Date	FY 2022 Estimate	FY 2023	Total
\$0	\$0	\$0	\$0

Project Summary

Category/Description	Total Project Cost	Life to Date Actual	FY 2022 Estimate	Total 6 Years	Budget Year FY 2023	FY 2024	FY 2025	FY 2026	FY 2027	FY 2028	Beyond 6 Years
EXPENDITURE											
PLANS	\$500	\$—	\$—	\$500	\$—	\$500	\$—	\$—	\$—	\$—	\$—
LAND	—	—	—	—	—	—	—	—	—	—	—
CONSTR	—	—	—	—	—	—	—	—	—	—	—
EQUIP	—	—	—	—	—	—	—	—	—	—	—
OTHER	—	—	—	—	—	—	—	—	—	—	—
TOTAL	\$500	\$—	\$—	\$500	\$—	\$500	\$—	\$—	\$—	\$—	\$—
FUNDING											
OTHER	\$500	\$500	\$—	\$—	\$—	\$—	\$—	\$—	\$—	\$—	\$—
TOTAL	\$500	\$500	\$—	\$—	\$—	\$—	\$—	\$—	\$—	\$—	\$—
OPERATING IMPACT											
PERSONNEL				\$—	\$—	\$—	\$—	\$—	\$—	\$—	
OPERATING				—	—	—	—	—	—	—	
DEBT				—	—	—	—	—	—	—	
OTHER				—	—	—	—	—	—	—	
TOTAL				\$—	\$—	\$—	\$—	\$—	\$—	\$—	



Description: This project is to add an irrigation system for two soccer fields.

Justification: These fields are very popular and are being overused. An irrigation system will prevent the fields from going dormant, and the grass will remain healthy and green. The 2017 Land Preservation, Parks and Recreation Plan (LPPRP) recommends improving 10 rectangular fields to Level of Service 3. Fairwood Park is in Formula 2040 Service Area 3. This area has an existing service gap of four rectangular fields at Level of Service 3, as identified by the LPPRP.

Highlights: No significant highlights for this project.

Enabling Legislation: Not Applicable

Location		Status	
Address	12390 Fairwood Parkway, Bowie	Project Status	Design Stage
Council District	Six	Class	Rehabilitation
Planning Area	Bowie Vicinity	Land Status	Publicly owned land

PROJECT MILESTONES

	Estimate	Actual
1 st Year in Capital Program		FY 2018
1 st Year in Capital Budget		FY 2019
Completed Design	TBD	
Began Construction	TBD	
Project Completion	FY 2024	

CUMULATIVE APPROPRIATION (000'S)

Life to Date	FY 2022 Estimate	FY 2023	Total
\$27	\$44	\$0	\$71

Project Summary

Category/Description	Total Project Cost	Life to Date Actual	FY 2022 Estimate	Total 6 Years	Budget Year FY 2023	FY 2024	FY 2025	FY 2026	FY 2027	FY 2028	Beyond 6 Years
EXPENDITURE											
PLANS	\$—	\$—	\$—	\$—	\$—	\$—	\$—	\$—	\$—	\$—	\$—
LAND	—	—	—	—	—	—	—	—	—	—	—
CONSTR	533	27	44	462	—	462	—	—	—	—	—
EQUIP	—	—	—	—	—	—	—	—	—	—	—
OTHER	—	—	—	—	—	—	—	—	—	—	—
TOTAL	\$533	\$27	\$44	\$462	\$—	\$462	\$—	\$—	\$—	\$—	\$—
FUNDING											
OTHER	\$533	\$533	\$—	\$—	\$—	\$—	\$—	\$—	\$—	\$—	\$—
TOTAL	\$533	\$533	\$—	\$—	\$—	\$—	\$—	\$—	\$—	\$—	\$—
OPERATING IMPACT											
PERSONNEL				\$—	\$—	\$—	\$—	\$—	\$—	\$—	
OPERATING				—	—	—	—	—	—	—	
DEBT				—	—	—	—	—	—	—	
OTHER				—	—	—	—	—	—	—	
TOTAL				\$—	\$—	\$—	\$—	\$—	\$—	\$—	



Description: This project identifies high-level project and program requirements, measurable project objectives, success criteria, assumptions and constraints.

Justification: Community, environmental, and/or internal DPR benefit/impact this project. Irrigation will help maintain the condition of the field.

Highlights: No significant highlights for this project.

Enabling Legislation: Not Applicable

Location		Status	
Address	Multiple,	Project Status	New
Council District	Various	Class	Rehabilitation
Planning Area	Not Assigned	Land Status	Publicly owned land

PROJECT MILESTONES

	Estimate	Actual
1 st Year in Capital Program		FY 2023
1 st Year in Capital Budget		FY 2023
Completed Design	TBD	
Began Construction	TBD	
Project Completion	TBD	

CUMULATIVE APPROPRIATION (000'S)

Life to Date	FY 2022 Estimate	FY 2023	Total
\$0	\$0	\$0	\$0

Project Summary

Category/Description	Total Project Cost	Life to Date Actual	FY 2022 Estimate	Total 6 Years	Budget Year FY 2023	FY 2024	FY 2025	FY 2026	FY 2027	FY 2028	Beyond 6 Years
EXPENDITURE											
PLANS	\$—	\$—	\$—	\$—	\$—	\$—	\$—	\$—	\$—	\$—	\$—
LAND	—	—	—	—	—	—	—	—	—	—	—
CONSTR	1,000	—	—	1,000	—	—	1,000	—	—	—	—
EQUIP	—	—	—	—	—	—	—	—	—	—	—
OTHER	—	—	—	—	—	—	—	—	—	—	—
TOTAL	\$1,000	\$—	\$—	\$1,000	\$—	\$—	\$1,000	\$—	\$—	\$—	\$—
FUNDING											
OTHER	1,000	\$—	\$—	1,000	1,000	\$—	\$—	\$—	\$—	\$—	\$—
TOTAL	\$1,000	\$—	\$—	\$1,000	\$1,000	\$—	\$—	\$—	\$—	\$—	\$—
OPERATING IMPACT											
PERSONNEL				\$—	\$—	\$—	\$—	\$—	\$—	\$—	
OPERATING				—	—	—	—	—	—	—	
DEBT				—	—	—	—	—	—	—	
OTHER				—	—	—	—	—	—	—	
TOTAL				\$—	\$—	\$—	\$—	\$—	\$—	\$—	



Description: This project authorizes the M-NCPPC to approve appropriation transfers up to \$250,000 for unanticipated costs and expenses related to closing out ongoing Commission construction projects. Pursuant to Section 18-109 of the Land Use Article, the Commission may not make or authorize an expenditure of funds exceeding 110% of the available approved budget without County Council approval. Categories of allowable costs for these transfers include equitable adjustments, legal and professional fees that are necessary to assess, litigate, settle contract claims and disputes related to the associated projects. Each transfer from this Fund of \$250,000 or less shall be reported in writing to Council Administration and the Executive Branch Administration. Transfer amounts over \$250,000 or more than 10% of the approved budget will require approval of a budget amendment by the County Council in accordance with law.

Location		Status	
Address	Various Locations	Project Status	Not Assigned
Council District	Not Assigned	Class	Non Construction
Planning Area	Not Assigned	Land Status	Publicly owned land

Justification: Estimates used for programming are often lower than actual costs due to inflationary increases or other unanticipated setbacks. Expenditures for small Commission construction projects are also subject to adjustments.

Highlights: No significant highlights for this project.

PROJECT MILESTONES

	Estimate	Actual
1 st Year in Capital Program		FY 2021
1 st Year in Capital Budget		FY 2021
Completed Design		Ongoing
Began Construction		Ongoing
Project Completion		Ongoing

CUMULATIVE APPROPRIATION (000'S)

Life to Date	FY 2022 Estimate	FY 2023	Total
\$0	\$0	\$1,383	\$1,383

Project Summary

Category/Description	Total Project Cost	Life to Date Actual	FY 2022 Estimate	Total 6 Years	Budget Year FY 2023	FY 2024	FY 2025	FY 2026	FY 2027	FY 2028	Beyond 6 Years
EXPENDITURE											
PLANS	\$—	\$—	\$—	\$—	\$—	\$—	\$—	\$—	\$—	\$—	\$—
LAND	—	—	—	—	—	—	—	—	—	—	—
CONSTR	—	—	—	—	—	—	—	—	—	—	—
EQUIP	—	—	—	—	—	—	—	—	—	—	—
OTHER	1,383	—	—	1,383	1,383	—	—	—	—	—	—
TOTAL	\$1,383	\$—	\$—	\$1,383	\$1,383	\$—	\$—	\$—	\$—	\$—	\$—
FUNDING											
OTHER	\$1,383	\$1,383	\$—	\$—	\$—	\$—	\$—	\$—	\$—	\$—	\$—
TOTAL	\$1,383	\$1,383	\$—	\$—	\$—	\$—	\$—	\$—	\$—	\$—	\$—
OPERATING IMPACT											
PERSONNEL				\$—	\$—	\$—	\$—	\$—	\$—	\$—	
OPERATING				—	—	—	—	—	—	—	
DEBT				—	—	—	—	—	—	—	
OTHER				—	—	—	—	—	—	—	
TOTAL				\$—	\$—	\$—	\$—	\$—	\$—	\$—	



Description: The program provides for the maintenance and updating of geographic data used by the Commission, Washington Suburban Sanitary Commission (WSSC) and Prince George's County. The GIS database currently contains over 150 data layers. Each data layer has an identified maintenance/update schedule. The Planning Department is responsible for this task.

Justification: Several GIS layers such as property, zoning, and orthophotography are critical to the business mission of the consortium, other partners and the private sector.

Highlights: No significant highlights for this project.

Enabling Legislation: Not Applicable

Location		Status	
Address	Countywide	Project Status	Not Assigned
Council District	Not Assigned	Class	Technology
Planning Area	Not Assigned	Land Status	Not Assigned

PROJECT MILESTONES

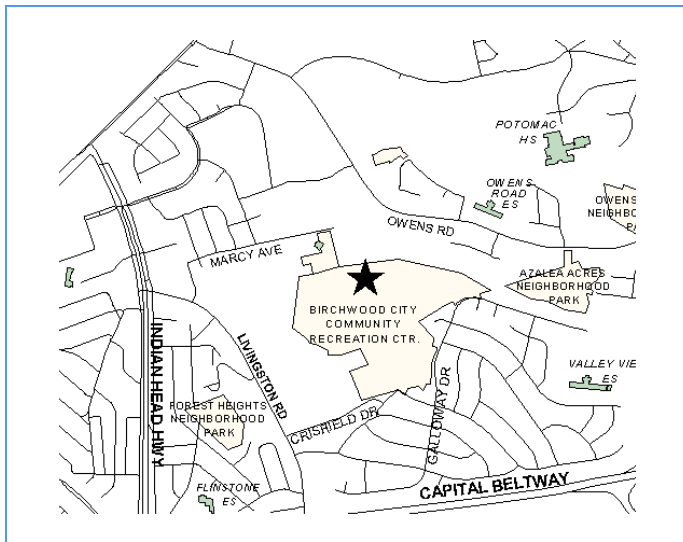
	Estimate	Actual
1 st Year in Capital Program		FY 2004
1 st Year in Capital Budget		FY 2004
Completed Design		Ongoing
Began Construction		Ongoing
Project Completion		Ongoing

CUMULATIVE APPROPRIATION (000'S)

Life to Date	FY 2022 Estimate	FY 2023	Total
\$717	\$783	\$30	\$1,530

Project Summary

Category/Description	Total Project Cost	Life to Date Actual	FY 2022 Estimate	Total 6 Years	Budget Year FY 2023	FY 2024	FY 2025	FY 2026	FY 2027	FY 2028	Beyond 6 Years
EXPENDITURE											
PLANS	\$—	\$—	\$—	\$—	\$—	\$—	\$—	\$—	\$—	\$—	\$—
LAND	—	—	—	—	—	—	—	—	—	—	—
CONSTR	—	—	—	—	—	—	—	—	—	—	—
EQUIP	—	—	—	—	—	—	—	—	—	—	—
OTHER	1,530	717	783	30	30	—	—	—	—	—	—
TOTAL	\$1,530	\$717	\$783	\$30	\$30	\$—	\$—	\$—	\$—	\$—	\$—
FUNDING											
DEV	\$1,530	\$1,470	\$30	\$30	\$30	\$—	\$—	\$—	\$—	\$—	\$—
TOTAL	\$1,530	\$1,470	\$30	\$30	\$30	\$—	\$—	\$—	\$—	\$—	\$—
OPERATING IMPACT											
PERSONNEL				\$—	\$—	\$—	\$—	\$—	\$—	\$—	
OPERATING				—	—	—	—	—	—	—	
DEBT				—	—	—	—	—	—	—	
OTHER				—	—	—	—	—	—	—	
TOTAL				\$—	\$—	\$—	\$—	\$—	\$—	\$—	



Description: A feasibility study will be conducted to enhance project planning and determine cost projections and funding requirements. The feasibility study will identify project scope, program of requirements, site and structural analysis, conceptual design, along with other factors as necessary.

Justification: This older community center is heavily used and needs code renovation work as well as expansion to accommodate existing and proposed programs.

Highlights: Glassmanor Community Center is located on a 31.4-acre site on Marcy Avenue off Livingston Road.

Enabling Legislation: State Bond Bill

Location		Status	
Address	1101 Marcy Avenue, Oxon Hill	Project Status	Design Not Begun
Council District	Eight	Class	Rehabilitation
Planning Area	Henson Creek	Land Status	Publicly owned land

PROJECT MILESTONES

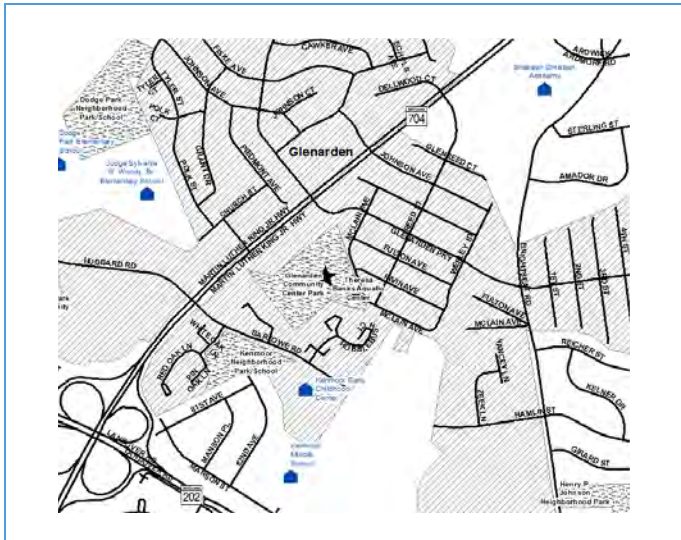
	Estimate	Actual
1 st Year in Capital Program		FY 1995
1 st Year in Capital Budget		FY 1995
Completed Design	TBD	
Began Construction	TBD	
Project Completion	FY 2024	

CUMULATIVE APPROPRIATION (000'S)

Life to Date	FY 2022 Estimate	FY 2023	Total
\$222	\$0	\$0	\$222

Project Summary

Category/Description	Total Project Cost	Life to Date Actual	FY 2022 Estimate	Total 6 Years	Budget Year FY 2023	FY 2024 - FY 2028					Beyond 6 Years	
						FY 2024	FY 2025	FY 2026	FY 2027	FY 2028		
EXPENDITURE												
PLANS	\$537	\$222	\$—	\$315	\$—	\$315	\$—	\$—	\$—	\$—	\$—	\$—
LAND	—	—	—	—	—	—	—	—	—	—	—	—
CONSTR	—	—	—	—	—	—	—	—	—	—	—	—
EQUIP	—	—	—	—	—	—	—	—	—	—	—	—
OTHER	—	—	—	—	—	—	—	—	—	—	—	—
TOTAL	\$537	\$222	\$—	\$315	\$—	\$315	\$—	\$—	\$—	\$—	\$—	\$—
FUNDING												
STATE	\$25	\$25	\$—	\$—	\$—	\$—	\$—	\$—	\$—	\$—	\$—	\$—
MNCPPC	82	82	—	—	—	—	—	—	—	—	—	—
OTHER	430	430	—	—	—	—	—	—	—	—	—	—
TOTAL	\$537	\$537	\$—	\$—	\$—	\$—	\$—	\$—	\$—	\$—	\$—	\$—
OPERATING IMPACT												
PERSONNEL				\$—	\$—	\$—	\$—	\$—	\$—	\$—	\$—	
OPERATING				—	—	—	—	—	—	—	—	
DEBT				—	—	—	—	—	—	—	—	
OTHER				—	—	—	—	—	—	—	—	
TOTAL				\$—	\$—	\$—	\$—	\$—	\$—	\$—	\$—	



Description: This project adds an irrigation system to an existing football field at Glenarden Community Center.

Justification: Irrigation is necessary to reduce erosion on heavily trafficked areas, such as this highly popular sports field. The 2017 Land Preservation, Parks and Recreation Plan (LPPRP) recommends improving 10 rectangular fields to Level of Service 3. The field at Glenarden Community Center is in Formula 2040 Service Area 4. This area has an existing service gap of two rectangular fields at Level of Service 3, as identified by the LPPRP.

Highlights: No significant highlights for this project.

Enabling Legislation: Not Applicable

Location		Status	
Address	8615 Mclain Avenue, Landover	Project Status	Design Stage
Council District	Five	Class	Infrastructure
Planning Area	Landover Area	Land Status	Publicly owned land

PROJECT MILESTONES

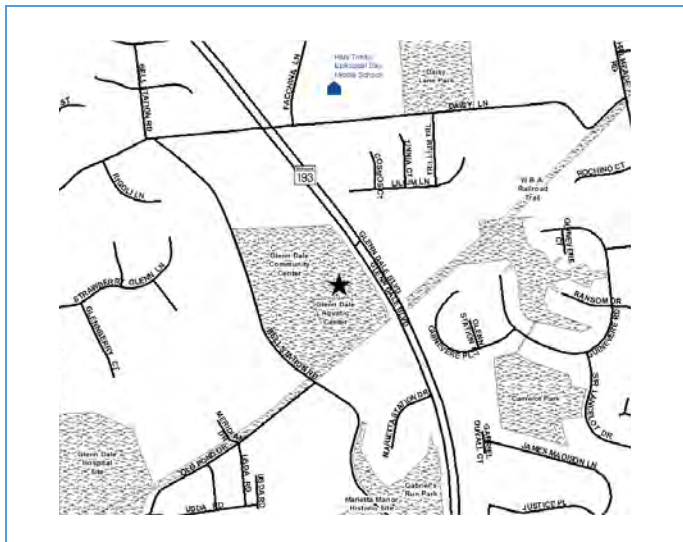
	Estimate	Actual
1 st Year in Capital Program		FY 2018
1 st Year in Capital Budget		FY 2018
Completed Design	TBD	
Began Construction	TBD	
Project Completion	FY 2023	

CUMULATIVE APPROPRIATION (000'S)

Life to Date	FY 2022 Estimate	FY 2023	Total
\$19	\$37	\$344	\$400

Project Summary

Category/Description	Total Project Cost	Life to Date Actual	FY 2022 Estimate	Total 6 Years	Budget Year FY 2023	FY 2024	FY 2025	FY 2026	FY 2027	FY 2028	Beyond 6 Years
EXPENDITURE											
PLANS	\$—	\$—	\$—	\$—	\$—	\$—	\$—	\$—	\$—	\$—	\$—
LAND	—	—	—	—	—	—	—	—	—	—	—
CONSTR	400	19	37	344	344	—	—	—	—	—	—
EQUIP	—	—	—	—	—	—	—	—	—	—	—
OTHER	—	—	—	—	—	—	—	—	—	—	—
TOTAL	\$400	\$19	\$37	\$344	\$344	\$—	\$—	\$—	\$—	\$—	\$—
FUNDING											
OTHER	\$400	\$400	\$—	\$—	\$—	\$—	\$—	\$—	\$—	\$—	\$—
TOTAL	\$400	\$400	\$—	\$—	\$—	\$—	\$—	\$—	\$—	\$—	\$—
OPERATING IMPACT											
PERSONNEL				\$—	\$—	\$—	\$—	\$—	\$—	\$—	\$—
OPERATING				—	—	—	—	—	—	—	—
DEBT				—	—	—	—	—	—	—	—
OTHER				—	—	—	—	—	—	—	—
TOTAL				\$—	\$—	\$—	\$—	\$—	\$—	\$—	\$—



Description: The assessment report identifies and prioritizes deficiency repairs in aquatic components that require maintenance for an uninterrupted, safe, and healthy operation. This project includes replacement and expansion of the children's play area. Features, including the main slide, are starting to have major maintenance issues.

Justification: The Formula 2040 objective is for capital reinvestment of 2% of asset value each year in facility protection and preventative maintenance.

Highlights: No significant highlights for this project.

Enabling Legislation: Not Applicable

Location		Status	
Address	11901 Glenn Dale Boulevard, Glenn Dale	Project Status	Design Not Begun
Council District	Four	Class	Rehabilitation
Planning Area	Glendale, Seabrook, Lanham & Vicinity	Land Status	Land bank acquisition

PROJECT MILESTONES

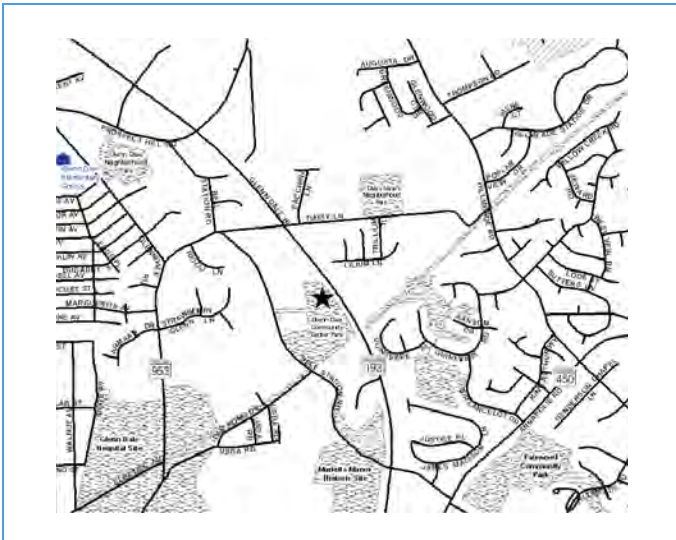
	Estimate	Actual
1 st Year in Capital Program		FY 2019
1 st Year in Capital Budget		FY 2019
Completed Design	TBD	
Began Construction	TBD	
Project Completion	TBD	

CUMULATIVE APPROPRIATION (000'S)

Life to Date	FY 2022 Estimate	FY 2023	Total
\$79	\$0	\$0	\$79

Project Summary

Category/Description	Total Project Cost	Life to Date Actual	FY 2022 Estimate	Total 6 Years	Budget Year FY 2023	FY 2024	FY 2025	FY 2026	FY 2027	FY 2028	Beyond 6 Years
EXPENDITURE											
PLANS	\$—	\$—	\$—	\$—	\$—	\$—	\$—	\$—	\$—	\$—	\$—
LAND	—	—	—	—	—	—	—	—	—	—	—
CONSTR	3,325	79	—	3,246	—	—	—	3,246	—	—	—
EQUIP	—	—	—	—	—	—	—	—	—	—	—
OTHER	—	—	—	—	—	—	—	—	—	—	—
TOTAL	\$3,325	\$79	\$—	\$3,246	\$—	\$—	\$—	\$3,246	\$—	\$—	\$—
FUNDING											
OTHER	\$3,325	\$3,325	\$—	\$—	\$—	\$—	\$—	\$—	\$—	\$—	\$—
TOTAL	\$3,325	\$3,325	\$—	\$—	\$—	\$—	\$—	\$—	\$—	\$—	\$—
OPERATING IMPACT											
PERSONNEL				\$—	\$—	\$—	\$—	\$—	\$—	\$—	
OPERATING				—	—	—	—	—	—	—	
DEBT				—	—	—	—	—	—	—	
OTHER				—	—	—	—	—	—	—	
TOTAL				\$—	\$—	\$—	\$—	\$—	\$—	\$—	



Description: This is the proposed location of a multi-generational community center. Additional parcels of adjacent land have been purchased for this purpose. A feasibility study will be conducted to enhance project planning and determine cost projections and funding requirements. The feasibility study will identify project scope, program of requirements, site and structure analysis, conceptual design, along with other factors as necessary.

Justification: Formula 2040 recommends multi-generational centers to better meet the needs of Prince George's County residents.

Highlights: No significant highlights for this project.

Enabling Legislation: Not Applicable

Location		Status	
Address	11901 Glenn Dale Boulevard, Glenn Dale	Project Status	Design Stage
Council District	Four	Class	Addition
Planning Area	Glendale, Seabrook, Lanham & Vicinity	Land Status	Publicly owned land

PROJECT MILESTONES

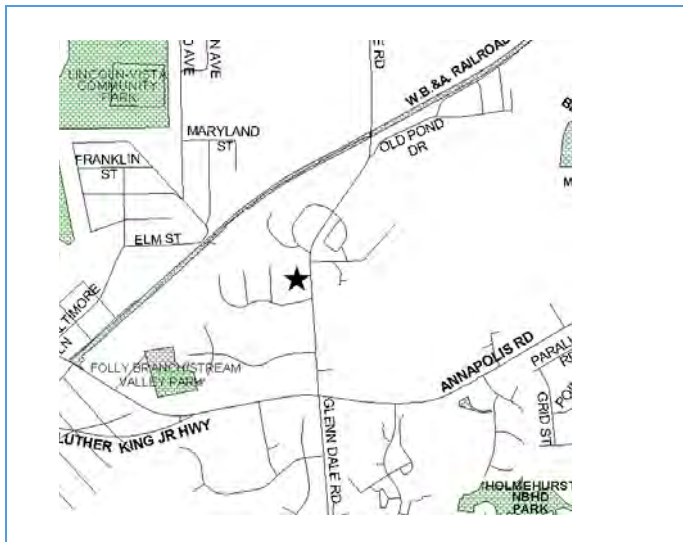
	Estimate	Actual
1 st Year in Capital Program		FY 2008
1 st Year in Capital Budget		FY 2009
Completed Design	TBD	
Began Construction	TBD	
Project Completion	TBD	

CUMULATIVE APPROPRIATION (000'S)

Life to Date	FY 2022 Estimate	FY 2023	Total
\$50	\$0	\$0	\$50

Project Summary

Category/Description	Total Project Cost	Life to Date Actual	FY 2022 Estimate	Total 6 Years	Budget Year FY 2023	FY 2024	FY 2025	FY 2026	FY 2027	FY 2028	Beyond 6 Years
EXPENDITURE											
PLANS	\$—	\$—	\$—	\$—	\$—	\$—	\$—	\$—	\$—	\$—	\$—
LAND	—	—	—	—	—	—	—	—	—	—	—
CONSTR	2,054	50	—	2,004	—	—	—	2,004	—	—	—
EQUIP	—	—	—	—	—	—	—	—	—	—	—
OTHER	—	—	—	—	—	—	—	—	—	—	—
TOTAL	\$2,054	\$50	\$—	\$2,004	\$—	\$—	\$—	\$2,004	\$—	\$—	\$—
FUNDING											
MNCPPC	\$1,994	\$1,994	\$—	\$—	\$—	\$—	\$—	\$—	\$—	\$—	\$—
OTHER	60	60	—	—	—	—	—	—	—	—	—
TOTAL	\$2,054	\$2,054	\$—	\$—	\$—	\$—	\$—	\$—	\$—	\$—	\$—
OPERATING IMPACT											
PERSONNEL				\$—	\$—	\$—	\$—	\$—	\$—	\$—	\$—
OPERATING				—	—	—	—	—	—	—	—
DEBT				—	—	—	—	—	—	—	—
OTHER				—	—	—	—	—	—	—	—
TOTAL				\$—	\$—	\$—	\$—	\$—	\$—	\$—	\$—



Description: The project is for a Master Park Development Plan for the Glenn Dale Hospital Park, a park as set forth in House Bill 113 (1984), and the surrounding parcels.

Justification: Glenn Dale Hospital Park is an undeveloped park surrounding the 60-acre historic core of the Glenn Dale Hospital facility. The historic core has the potential for redevelopment for residential and complementary uses. The surrounding approximately 150-acres parkland should be studied for the addition of active and passive recreation opportunities including additional connections to the WB&A Trail and the overall trail network. There is potential for the park to be considered as a future regional park as improvements are implemented. The plan will include the investigation of relevant adjacent parcels for potential access or acquisition opportunities.

Highlights: No significant highlights for this project.

Enabling Legislation: Not Applicable

Location		Status	
Address	5200 Glenn Dale Road, Glenn Dale	Project Status	Design Not Begun
Council District	Various	Class	Non Construction
Planning Area	Glendale, Seabrook, Lanham & Vicinity	Land Status	Publicly owned land

PROJECT MILESTONES

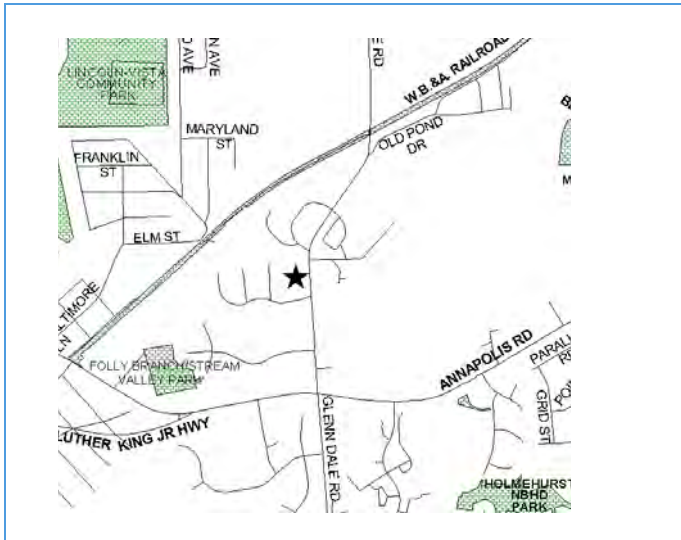
	Estimate	Actual
1 st Year in Capital Program		FY 2022
1 st Year in Capital Budget		FY 2022
Completed Design	TBD	
Began Construction	TBD	
Project Completion	TBD	

CUMULATIVE APPROPRIATION (000'S)

Life to Date	FY 2022 Estimate	FY 2023	Total
\$0	\$0	\$0	\$0

Project Summary

Category/Description	Total Project Cost	Life to Date Actual	FY 2022 Estimate	Total 6 Years	Budget Year FY 2023	FY 2024	FY 2025	FY 2026	FY 2027	FY 2028	Beyond 6 Years
EXPENDITURE											
PLANS	\$1,000	\$—	\$—	\$1,000	\$—	\$—	\$—	\$1,000	\$—	\$—	\$—
LAND	—	—	—	—	—	—	—	—	—	—	—
CONSTR	—	—	—	—	—	—	—	—	—	—	—
EQUIP	—	—	—	—	—	—	—	—	—	—	—
OTHER	—	—	—	—	—	—	—	—	—	—	—
TOTAL	\$1,000	\$—	\$—	\$1,000	\$—	\$—	\$—	\$1,000	\$—	\$—	\$—
FUNDING											
OTHER	\$1,000	\$—	\$1,000	\$—	\$—	\$—	\$—	\$—	\$—	\$—	\$—
TOTAL	\$1,000	\$—	\$1,000	\$—	\$—	\$—	\$—	\$—	\$—	\$—	\$—
OPERATING IMPACT											
PERSONNEL				\$—	\$—	\$—	\$—	\$—	\$—	\$—	
OPERATING				—	—	—	—	—	—	—	
DEBT				—	—	—	—	—	—	—	
OTHER				—	—	—	—	—	—	—	
TOTAL				\$—	\$—	\$—	\$—	\$—	\$—	\$—	



Description: An environmental assessment was completed for the 60-acre parcel. A consultant is nearing completion of a master plan for the remaining 150-acres. The site consists of 210-acres. Approximately 60-acres are occupied by buildings that have been designated as historic and listed on the National Register of Historic Sites and Places. M-NCPPC will make financial contributions to support the ongoing maintenance and redevelopment of the site.

Justification: The Glenn Dale Hospital site requires a master plan with two major objectives: evaluation of the potential use of existing buildings and development of a facility plan for a future park.

Highlights: No significant highlights for this project.

Enabling Legislation: Not Applicable

Location		Status	
Address	5200 Glenn Dale Road, Glenn Dale	Project Status	Design Not Begun
Council District	Various	Class	Rehabilitation
Planning Area	Not Assigned	Land Status	Publicly owned land

PROJECT MILESTONES

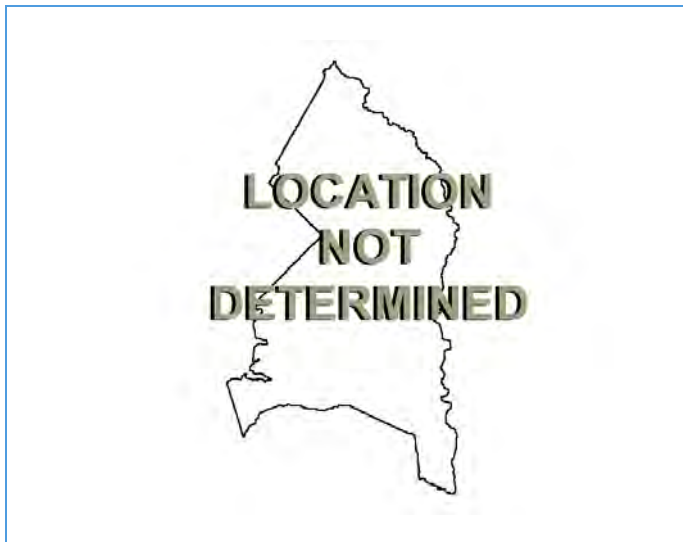
	Estimate	Actual
1 st Year in Capital Program		FY 2001
1 st Year in Capital Budget		FY 2001
Completed Design	TBD	
Began Construction	TBD	
Project Completion	TBD	

CUMULATIVE APPROPRIATION (000'S)

Life to Date	FY 2022 Estimate	FY 2023	Total
\$748	\$226	\$1,401	\$2,375

Project Summary

Category/Description	Total Project Cost	Life to Date Actual	FY 2022 Estimate	Total 6 Years	Budget Year FY 2023	FY 2024	FY 2025	FY 2026	FY 2027	FY 2028	Beyond 6 Years
EXPENDITURE											
PLANS	\$4,375	\$748	\$226	\$3,401	\$1,401	\$2,000	\$—	\$—	\$—	\$—	\$—
LAND	—	—	—	—	—	—	—	—	—	—	—
CONSTR	—	—	—	—	—	—	—	—	—	—	—
EQUIP	—	—	—	—	—	—	—	—	—	—	—
OTHER	—	—	—	—	—	—	—	—	—	—	—
TOTAL	\$4,375	\$748	\$226	\$3,401	\$1,401	\$2,000	\$—	\$—	\$—	\$—	\$—
FUNDING											
OTHER	\$4,375	\$2,375	\$2,000	\$—	\$—	\$—	\$—	\$—	\$—	\$—	\$—
TOTAL	\$4,375	\$2,375	\$2,000	\$—	\$—	\$—	\$—	\$—	\$—	\$—	\$—
OPERATING IMPACT											
PERSONNEL				\$—	\$—	\$—	\$—	\$—	\$—	\$—	\$—
OPERATING				—	—	—	—	—	—	—	—
DEBT				—	—	—	—	—	—	—	—
OTHER				—	—	—	—	—	—	—	—
TOTAL				\$—	\$—	\$—	\$—	\$—	\$—	\$—	\$—



Description: This project provides funding for a feasibility study to develop a new multi-generational center for Service Area 4. The study will explore the development of a multi-generational center to serve this densely-populated transit district, the Landover Hills and New Carrollton communities and individuals outside the area with access to the center via the Purple Line.

Justification: Formula 2040 recommends construction of a 62,500 square foot multi-generational center with a 27,000 square foot aquatic space to support current and protected populations.

Highlights: No significant highlights for this project.

Enabling Legislation: Not Applicable

Location		Status	
Address	Location Not Determined	Project Status	Design Not Begun
Council District	Three	Class	Non Construction
Planning Area	Not Assigned	Land Status	Loc not determined

PROJECT MILESTONES

	Estimate	Actual
1 st Year in Capital Program		FY 2011
1 st Year in Capital Budget		FY 2011
Completed Design	TBD	
Began Construction	TBD	
Project Completion	TBD	

CUMULATIVE APPROPRIATION (000'S)

Life to Date	FY 2022 Estimate	FY 2023	Total
\$0	\$0	\$100	\$100

Project Summary

Category/Description	Total Project Cost	Life to Date Actual	FY 2022 Estimate	Total 6 Years	Budget Year FY 2023	FY 2024	FY 2025	FY 2026	FY 2027	FY 2028	Beyond 6 Years
EXPENDITURE											
PLANS	\$—	\$—	\$—	\$—	\$—	\$—	\$—	\$—	\$—	\$—	\$—
LAND	—	—	—	—	—	—	—	—	—	—	—
CONSTR	1,020	—	—	1,020	100	920	—	—	—	—	—
EQUIP	—	—	—	—	—	—	—	—	—	—	—
OTHER	—	—	—	—	—	—	—	—	—	—	—
TOTAL	\$1,020	\$—	\$—	\$1,020	\$100	\$920	\$—	\$—	\$—	\$—	\$—
FUNDING											
DEV	\$920	\$920	\$—	\$—	\$—	\$—	\$—	\$—	\$—	\$—	\$—
OTHER	100	100	—	—	—	—	—	—	—	—	—
TOTAL	\$1,020	\$1,020	\$—	\$—	\$—	\$—	\$—	\$—	\$—	\$—	\$—
OPERATING IMPACT											
PERSONNEL				\$—	\$—	\$—	\$—	\$—	\$—	\$—	\$—
OPERATING				—	—	—	—	—	—	—	—
DEBT				—	—	—	—	—	—	—	—
OTHER				—	—	—	—	—	—	—	—
TOTAL				\$—	\$—	\$—	\$—	\$—	\$—	\$—	\$—



Description: Good Luck Community Center is located in Lanham, Maryland. The project will include renovation of the complete site envelope, including the community center, ballfields and courts. Following the completion of the feasibility study and program of requirements, the project design, construction bid documents and budget will be developed.

Justification: This heavily used facility needs upgrades to provide the best experience for the citizens of the County. Analysis of the existing center and site are required to determine the optimal approach to meet current and future recreational demand, life/safety codes and programmatic needs.

Highlights: No significant highlights for this project.

Enabling Legislation: Not Applicable

Location		Status	
Address	8601 Good Luck Road, Lanham	Project Status	Design Not Begun
Council District	Three	Class	Addition
Planning Area	Glendale, Seabrook, Lanham & Vicinity	Land Status	Publicly owned land

PROJECT MILESTONES

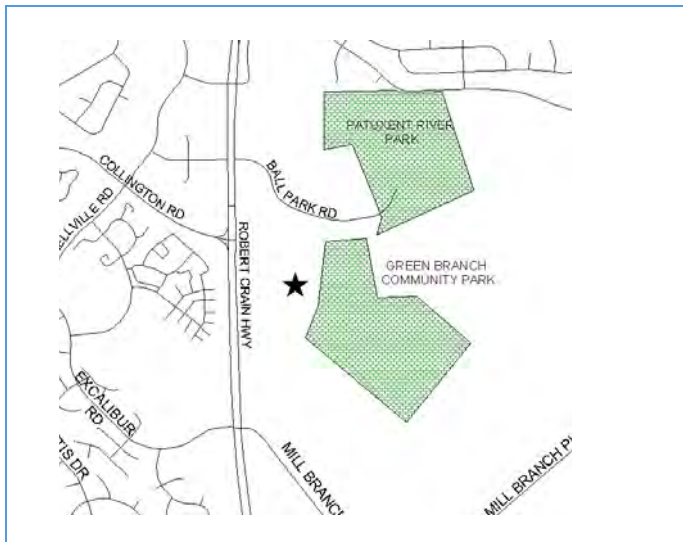
	Estimate	Actual
1 st Year in Capital Program		FY 2009
1 st Year in Capital Budget		FY 2010
Completed Design	TBD	
Began Construction	TBD	
Project Completion	FY 2025	

CUMULATIVE APPROPRIATION (000'S)

Life to Date	FY 2022 Estimate	FY 2023	Total
\$0	\$0	\$0	\$0

Project Summary

Category/Description	Total Project Cost	Life to Date Actual	FY 2022 Estimate	Total 6 Years	Budget Year FY 2023	FY 2024	FY 2025	FY 2026	FY 2027	FY 2028	Beyond 6 Years
EXPENDITURE											
PLANS	\$—	\$—	\$—	\$—	\$—	\$—	\$—	\$—	\$—	\$—	\$—
LAND	—	—	—	—	—	—	—	—	—	—	—
CONSTR	21,140	—	—	21,140	—	—	15,000	4,281	1,859	—	—
EQUIP	—	—	—	—	—	—	—	—	—	—	—
OTHER	—	—	—	—	—	—	—	—	—	—	—
TOTAL	\$21,140	\$—	\$—	\$21,140	\$—	\$—	\$15,000	\$4,281	\$1,859	\$—	\$—
FUNDING											
STATE	\$5,240	\$—	\$—	\$5,240	\$5,240	\$—	\$—	\$—	\$—	\$—	\$—
MNCPPC	15,100	100	—	15,000	15,000	—	—	—	—	—	—
OTHER	800	800	—	—	—	—	—	—	—	—	—
TOTAL	\$21,140	\$900	\$—	\$20,240	\$20,240	\$—	\$—	\$—	\$—	\$—	\$—
OPERATING IMPACT											
PERSONNEL				\$—	\$—	\$—	\$—	\$—	\$—	\$—	\$—
OPERATING				—	—	—	—	—	—	—	—
DEBT				—	—	—	—	—	—	—	—
OTHER				—	—	—	—	—	—	—	—
TOTAL				\$—	\$—	\$—	\$—	\$—	\$—	\$—	\$—



Description: This project will fund a Park Master Plan for the potential addition of fields, restrooms, a concession pavilion, picnic areas and play areas.

Justification: There is an increasing demand for athletic fields in the Bowie area.

Highlights: No significant highlights for this project.

Enabling Legislation: State Bond Bill

Location		Status	
Address	3107 Mill Branch Road, Bowie	Project Status	Design Not Begun
Council District	Four	Class	New Construction
Planning Area	Cedarville & Vicinity	Land Status	Publicly owned land

PROJECT MILESTONES

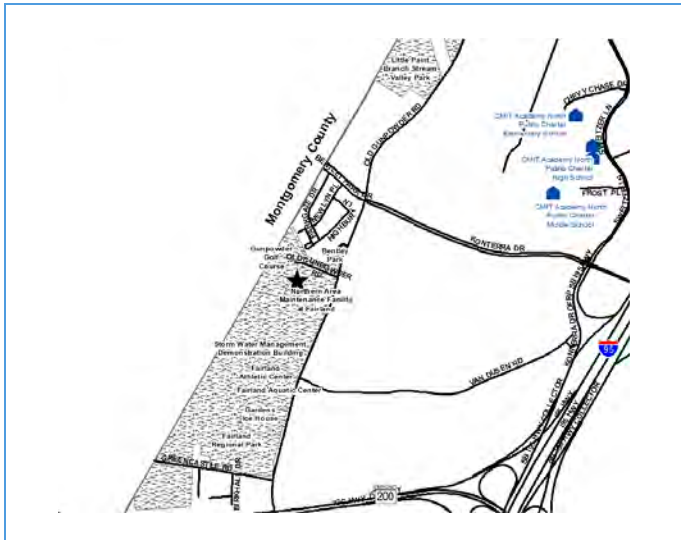
	Estimate	Actual
1 st Year in Capital Program		FY 2001
1 st Year in Capital Budget		FY 2001
Completed Design	TBD	
Began Construction	TBD	
Project Completion	TBD	

CUMULATIVE APPROPRIATION (000'S)

Life to Date	FY 2022 Estimate	FY 2023	Total
\$1,188	\$52	\$0	\$1,240

Project Summary

Category/Description	Total Project Cost	Life to Date Actual	FY 2022 Estimate	Total 6 Years	Budget Year FY 2023	FY 2024	FY 2025	FY 2026	FY 2027	FY 2028	Beyond 6 Years
EXPENDITURE											
PLANS	\$—	\$—	\$—	\$—	\$—	\$—	\$—	\$—	\$—	\$—	\$—
LAND	—	—	—	—	—	—	—	—	—	—	—
CONSTR	9,980	1,188	52	8,740	—	—	8,740	—	—	—	—
EQUIP	—	—	—	—	—	—	—	—	—	—	—
OTHER	—	—	—	—	—	—	—	—	—	—	—
TOTAL	\$9,980	\$1,188	\$52	\$8,740	\$—	\$—	\$8,740	\$—	\$—	\$—	\$—
FUNDING											
STATE	\$997	\$997	\$—	\$—	\$—	\$—	\$—	\$—	\$—	\$—	\$—
MNCPPC	3,500	3,500	—	—	—	—	—	—	—	—	—
OTHER	5,483	5,483	—	—	—	—	—	—	—	—	—
TOTAL	\$9,980	\$9,980	\$—	\$—	\$—	\$—	\$—	\$—	\$—	\$—	\$—
OPERATING IMPACT											
PERSONNEL				\$—	\$—	\$—	\$—	\$—	\$—	\$—	
OPERATING				—	—	—	—	—	—	—	
DEBT				—	—	—	—	—	—	—	
OTHER				—	—	—	—	—	—	—	
TOTAL				\$—	\$—	\$—	\$—	\$—	\$—	\$—	



Description: This is an 18-hole course located near the border between Prince George's and Montgomery Counties. This project involves clubhouse and course renovation.

Justification: Maintenance and repair items are to be determined. Note, only amenities on the Prince George's County side of the property will be addressed.

Highlights: No significant highlights for this project.

Enabling Legislation: Not Applicable

Location		Status	
Address	14300 Old Gunpowder Road, Laurel	Project Status	Design Not Begun
Council District	One	Class	Rehabilitation
Planning Area	Northwestern	Land Status	Publicly owned land

PROJECT MILESTONES

	Estimate	Actual
1 st Year in Capital Program		FY 2021
1 st Year in Capital Budget		FY 2021
Completed Design	TBD	
Began Construction	TBD	
Project Completion	TBD	

CUMULATIVE APPROPRIATION (000'S)

Life to Date	FY 2022 Estimate	FY 2023	Total
\$0	\$0	\$100	\$100

Project Summary

Category/Description	Total Project Cost	Life to Date Actual	FY 2022 Estimate	Total 6 Years	Budget Year FY 2023	FY 2024	FY 2025	FY 2026	FY 2027	FY 2028	Beyond 6 Years
EXPENDITURE											
PLANS	\$—	\$—	\$—	\$—	\$—	\$—	\$—	\$—	\$—	\$—	\$—
LAND	—	—	—	—	—	—	—	—	—	—	—
CONSTR	500	—	—	500	100	200	200	—	—	—	—
EQUIP	—	—	—	—	—	—	—	—	—	—	—
OTHER	—	—	—	—	—	—	—	—	—	—	—
TOTAL	\$500	\$—	\$—	\$500	\$100	\$200	\$200	\$—	\$—	\$—	\$—
FUNDING											
STATE	\$100	\$—	\$—	\$100	\$100	\$—	\$—	\$—	\$—	\$—	\$—
OTHER	400	100	200	100	100	—	—	—	—	—	—
TOTAL	\$500	\$100	\$200	\$200	\$200	\$—	\$—	\$—	\$—	\$—	\$—
OPERATING IMPACT											
PERSONNEL				\$—	\$—	\$—	\$—	\$—	\$—	\$—	
OPERATING				—	—	—	—	—	—	—	
DEBT				—	—	—	—	—	—	—	
OTHER				—	—	—	—	—	—	—	
TOTAL				\$—	\$—	\$—	\$—	\$—	\$—	\$—	



Description: The assessment report identifies and prioritizes deficiency repairs in aquatic components that require maintenance for an uninterrupted, safe and healthy operation.

Justification: The Formula 2040 objective is for capital reinvestment of 2% of asset value each year in facility protection and preventative maintenance.

Highlights: No significant highlights for this project.

Enabling Legislation: Not Applicable

Location		Status	
Address	3901 Hamilton Street, Hyattsville	Project Status	Design Not Begun
Council District	Two	Class	Rehabilitation
Planning Area	Hyattsville and Vicinity	Land Status	Publicly owned land

PROJECT MILESTONES

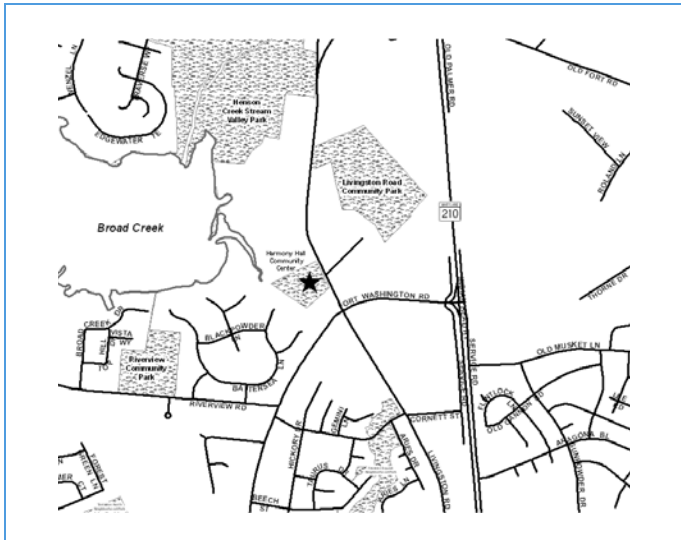
	Estimate	Actual
1 st Year in Capital Program		FY 2019
1 st Year in Capital Budget		FY 2019
Completed Design	TBD	
Began Construction	TBD	
Project Completion	TBD	

CUMULATIVE APPROPRIATION (000'S)

Life to Date	FY 2022 Estimate	FY 2023	Total
\$32	\$0	\$0	\$32

Project Summary

Category/Description	Total Project Cost	Life to Date Actual	FY 2022 Estimate	Total 6 Years	Budget Year FY 2023	FY 2024	FY 2025	FY 2026	FY 2027	FY 2028	Beyond 6 Years
EXPENDITURE											
PLANS	\$—	\$—	\$—	\$—	\$—	\$—	\$—	\$—	\$—	\$—	\$—
LAND	—	—	—	—	—	—	—	—	—	—	—
CONSTR	1,325	32	—	1,293	—	1,293	—	—	—	—	—
EQUIP	—	—	—	—	—	—	—	—	—	—	—
OTHER	—	—	—	—	—	—	—	—	—	—	—
TOTAL	\$1,325	\$32	\$—	\$1,293	\$—	\$1,293	\$—	\$—	\$—	\$—	\$—
FUNDING											
MNPPC	\$400	\$400	\$—	\$—	\$—	\$—	\$—	\$—	\$—	\$—	\$—
OTHER	925	925	—	—	—	—	—	—	—	—	—
TOTAL	\$1,325	\$1,325	\$—	\$—	\$—	\$—	\$—	\$—	\$—	\$—	\$—
OPERATING IMPACT											
PERSONNEL				\$—	\$—	\$—	\$—	\$—	\$—	\$—	\$—
OPERATING				—	—	—	—	—	—	—	—
DEBT				—	—	—	—	—	—	—	—
OTHER				—	—	—	—	—	—	—	—
TOTAL				\$—	\$—	\$—	\$—	\$—	\$—	\$—	\$—



Description: A feasibility study will be undertaken to determine the extent of repairs needed to the building and site, on-site expansion opportunities and associated cost/benefit.

Justification: The entire building complex requires repairs and upgrades to meet current building and ADA codes.

Highlights: Harmony Hall Community Center is a major functional space in a converted school building that includes a community center and office space occupied by the Department of Parks and Recreation's Southern Area Operations.

Enabling Legislation: Not Applicable

Location		Status	
Address	10701 Livingston Road, Oxon Hill	Project Status	Design Not Begun
Council District	Eight	Class	Rehabilitation
Planning Area	South Potomac	Land Status	Publicly owned land

PROJECT MILESTONES

	Estimate	Actual
1 st Year in Capital Program		FY 2009
1 st Year in Capital Budget		FY 2009
Completed Design	TBD	
Began Construction	TBD	
Project Completion	FY 2023	

CUMULATIVE APPROPRIATION (000'S)

Life to Date	FY 2022 Estimate	FY 2023	Total
\$20	\$0	\$500	\$520

Project Summary

Category/Description	Total Project Cost	Life to Date Actual	FY 2022 Estimate	Total 6 Years	Budget Year FY 2023	FY 2024	FY 2025	FY 2026	FY 2027	FY 2028	Beyond 6 Years
EXPENDITURE											
PLANS	\$—	\$—	\$—	\$—	\$—	\$—	\$—	\$—	\$—	\$—	\$—
LAND	—	—	—	—	—	—	—	—	—	—	—
CONSTR	520	20	—	500	500	—	—	—	—	—	—
EQUIP	—	—	—	—	—	—	—	—	—	—	—
OTHER	—	—	—	—	—	—	—	—	—	—	—
TOTAL	\$520	\$20	\$—	\$500	\$500	\$—	\$—	\$—	\$—	\$—	\$—
FUNDING											
OTHER	\$520	\$520	\$—	\$—	\$—	\$—	\$—	\$—	\$—	\$—	\$—
TOTAL	\$520	\$520	\$—	\$—	\$—	\$—	\$—	\$—	\$—	\$—	\$—
OPERATING IMPACT											
PERSONNEL				\$—	\$—	\$—	\$—	\$—	\$—	\$—	\$—
OPERATING				—	—	—	—	—	—	—	—
DEBT				—	—	—	—	—	—	—	—
OTHER				—	—	—	—	—	—	—	—
TOTAL				\$—	\$—	\$—	\$—	\$—	\$—	\$—	\$—



Description: Built in the late 1700s, with additions around 1800 and 1860, Hazelwood is a large frame house which represents three discrete building periods. Hazelwood is part of a curatorship agreement in which its occupants agree to improve the structure over their time living there.

Justification: It is a prominent landmark overlooking the site of the important 18th-century port town of Queen Anne.

Highlights: No significant highlights for this project.

Enabling Legislation: Not Applicable

Location		Status	
Address	18611 Queen Anne Road, Bowie	Project Status	Not Assigned
Council District	Four	Class	Rehabilitation
Planning Area	Bowie Vicinity	Land Status	Publicly owned land

PROJECT MILESTONES

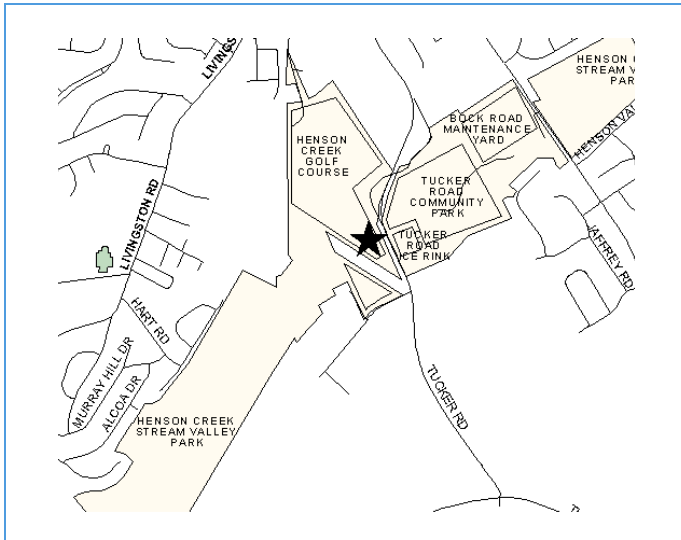
	Estimate	Actual
1 st Year in Capital Program		FY 2006
1 st Year in Capital Budget		FY 2006
Completed Design	TBD	
Began Construction	TBD	
Project Completion	FY 2028	

CUMULATIVE APPROPRIATION (000'S)

Life to Date	FY 2022 Estimate	FY 2023	Total
\$0	\$0	\$0	\$0

Project Summary

Category/Description	Total Project Cost	Life to Date Actual	FY 2022 Estimate	Total 6 Years	Budget Year FY 2023	FY 2024	FY 2025	FY 2026	FY 2027	FY 2028	Beyond 6 Years
EXPENDITURE											
PLANS	\$—	\$—	\$—	\$—	\$—	\$—	\$—	\$—	\$—	\$—	\$—
LAND	—	—	—	—	—	—	—	—	—	—	—
CONSTR	607	—	—	607	—	—	—	—	—	607	—
EQUIP	—	—	—	—	—	—	—	—	—	—	—
OTHER	—	—	—	—	—	—	—	—	—	—	—
TOTAL	\$607	\$—	\$—	\$607	\$—	\$—	\$—	\$—	\$—	\$607	\$—
FUNDING											
DEV	\$607	\$607	\$—	\$—	\$—	\$—	\$—	\$—	\$—	\$—	\$—
TOTAL	\$607	\$607	\$—	\$—	\$—	\$—	\$—	\$—	\$—	\$—	\$—
OPERATING IMPACT											
PERSONNEL				\$—	\$—	\$—	\$—	\$—	\$—	\$—	
OPERATING				—	—	—	—	—	—	—	
DEBT				—	—	—	—	—	—	—	
OTHER				—	—	—	—	—	—	—	
TOTAL				\$—	\$—	\$—	\$—	\$—	\$—	\$—	



Description: This project includes work for park bridge replacement, Henson Creek stream bed restoration and hardening, plus repairs to golf course cart pathways.

Justification: The bridge crossing and pathways of the golf course, as well as the stream bed of Henson Creek, need repair.

Highlights: Henson Creek Golf Course is a nine-hole golf course. Construction of the maintenance building is complete. The current priority is the park bridge replacement, path repair and stream restoration.

Enabling Legislation: Not Applicable

Location		Status	
Address	1641 Tucker Road, Temple Hills	Project Status	Under Construction
Council District	Eight	Class	Addition
Planning Area	Henson Creek	Land Status	Publicly owned land

PROJECT MILESTONES

	Estimate	Actual
1 st Year in Capital Program		FY 1995
1 st Year in Capital Budget		FY 1995
Completed Design	TBD	
Began Construction		FY 2021
Project Completion	FY 2023	

CUMULATIVE APPROPRIATION (000'S)

Life to Date	FY 2022 Estimate	FY 2023	Total
\$740	\$0	\$1,669	\$2,409

Project Summary

Category/Description	Total Project Cost	Life to Date Actual	FY 2022 Estimate	Total 6 Years	Budget Year FY 2023	FY 2024	FY 2025	FY 2026	FY 2027	FY 2028	Beyond 6 Years
EXPENDITURE											
PLANS	\$—	\$—	\$—	\$—	\$—	\$—	\$—	\$—	\$—	\$—	\$—
LAND	—	—	—	—	—	—	—	—	—	—	—
CONSTR	2,409	740	—	1,669	1,669	—	—	—	—	—	—
EQUIP	—	—	—	—	—	—	—	—	—	—	—
OTHER	—	—	—	—	—	—	—	—	—	—	—
TOTAL	\$2,409	\$740	\$—	\$1,669	\$1,669	\$—	\$—	\$—	\$—	\$—	\$—
FUNDING											
STATE	\$113	\$113	\$—	\$—	\$—	\$—	\$—	\$—	\$—	\$—	\$—
MNCPPC	985	985	—	—	—	—	—	—	—	—	—
OTHER	1,311	1,311	—	—	—	—	—	—	—	—	—
TOTAL	\$2,409	\$2,409	\$—	\$—	\$—	\$—	\$—	\$—	\$—	\$—	\$—
OPERATING IMPACT											
PERSONNEL				\$—	\$—	\$—	\$—	\$—	\$—	\$—	
OPERATING				—	—	—	—	—	—	—	
DEBT				—	—	—	—	—	—	—	
OTHER				—	—	—	—	—	—	—	
TOTAL				\$—	\$—	\$—	\$—	\$—	\$—	\$—	



Description: The project is a site assessment for improving the golf course and customer experience. A clubhouse is a key component for improving the golf course and customer experience. This project will also renovate the clubhouse.

Justification: The clubhouse at the course is in need of renovation. A better functioning clubhouse will give Henson Creek Golf Course the ability to increase the number of golfers that it attracts in the southern portion of the county.

Highlights: The plan will explore the best approach for renovating the clubhouse.

Enabling Legislation: State Bond Bill

Location		Status	
Address	1641 Tucker Road, Temple Hills	Project Status	Design Not Begun
Council District	Eight	Class	Rehabilitation
Planning Area	Henson Creek	Land Status	Publicly owned land

PROJECT MILESTONES

	Estimate	Actual
1 st Year in Capital Program		FY 2020
1 st Year in Capital Budget		FY 2020
Completed Design	TBD	
Began Construction	TBD	
Project Completion	TBD	

CUMULATIVE APPROPRIATION (000'S)

Life to Date	FY 2022 Estimate	FY 2023	Total
\$0	\$0	\$700	\$700

Project Summary

Category/Description	Total Project Cost	Life to Date Actual	FY 2022 Estimate	Total 6 Years	Budget Year FY 2023	FY 2024	FY 2025	FY 2026	FY 2027	FY 2028	Beyond 6 Years
EXPENDITURE											
PLANS	\$—	\$—	\$—	\$—	\$—	\$—	\$—	\$—	\$—	\$—	\$—
LAND	—	—	—	—	—	—	—	—	—	—	—
CONSTR	700	—	—	700	700	—	—	—	—	—	—
EQUIP	—	—	—	—	—	—	—	—	—	—	—
OTHER	—	—	—	—	—	—	—	—	—	—	—
TOTAL	\$700	\$—	\$—	\$700	\$700	\$—	\$—	\$—	\$—	\$—	\$—
FUNDING											
STATE	\$200	\$—	\$200	\$—	\$—	\$—	\$—	\$—	\$—	\$—	\$—
OTHER	500	500	—	—	—	—	—	—	—	—	—
TOTAL	\$700	\$500	\$200	\$—	\$—	\$—	\$—	\$—	\$—	\$—	\$—
OPERATING IMPACT											
PERSONNEL				\$—	\$—	\$—	\$—	\$—	\$—	\$—	
OPERATING				—	—	—	—	—	—	—	
DEBT				—	—	—	—	—	—	—	
OTHER				—	—	—	—	—	—	—	
TOTAL				\$—	\$—	\$—	\$—	\$—	\$—	\$—	



Description: This project will restore the Henson Creek Trail and Stream.

Justification: The trail and stream have been damaged due to adverse weather patterns. This project will provide the public with a more enjoyable experience.

Highlights: No significant highlights for this project.

Enabling Legislation: Not Applicable

Location		Status	
Address	5601 Temple Hill Road, Oxon Hill	Project Status	Design Not Begun
Council District	Eight	Class	Rehabilitation
Planning Area	South Potomac	Land Status	Publicly owned land

PROJECT MILESTONES

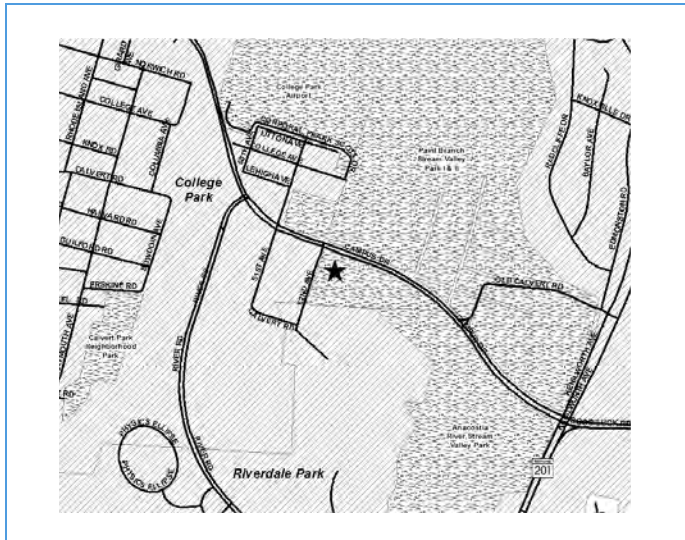
	Estimate	Actual
1 st Year in Capital Program		FY 2022
1 st Year in Capital Budget		FY 2022
Completed Design	TBD	
Began Construction	TBD	
Project Completion	TBD	

CUMULATIVE APPROPRIATION (000'S)

Life to Date	FY 2022 Estimate	FY 2023	Total
\$0	\$0	\$0	\$0

Project Summary

Category/Description	Total Project Cost	Life to Date Actual	FY 2022 Estimate	Total 6 Years	Budget Year FY 2023	FY 2024	FY 2025	FY 2026	FY 2027	FY 2028	Beyond 6 Years
EXPENDITURE											
PLANS	\$—	\$—	\$—	\$—	\$—	\$—	\$—	\$—	\$—	\$—	\$—
LAND	—	—	—	—	—	—	—	—	—	—	—
CONSTR	4,000	—	—	4,000	—	—	4,000	—	—	—	—
EQUIP	—	—	—	—	—	—	—	—	—	—	—
OTHER	—	—	—	—	—	—	—	—	—	—	—
TOTAL	\$4,000	\$—	\$—	\$4,000	\$—	\$—	\$4,000	\$—	\$—	\$—	\$—
FUNDING											
MNCPCC	\$1,600	\$1,600	\$—	\$—	\$—	\$—	\$—	\$—	\$—	\$—	\$—
OTHER	2,400	1,400	—	1,000	1,000	—	—	—	—	—	—
TOTAL	\$4,000	\$3,000	\$—	\$1,000	\$1,000	\$—	\$—	\$—	\$—	\$—	\$—
OPERATING IMPACT											
PERSONNEL				\$—	\$—	\$—	\$—	\$—	\$—	\$—	
OPERATING				—	—	—	—	—	—	—	
DEBT				—	—	—	—	—	—	—	
OTHER				—	—	—	—	—	—	—	
TOTAL				\$—	\$—	\$—	\$—	\$—	\$—	\$—	



Description: The Herbert Wells Ice Rink is one of two public ice rinks operated by M-NCPPC. The rink is not fully enclosed, or temperature controlled. As such, it can only be operated as an ice-skating facility from October to March of each year, if weather allows. A study was conducted to determine the engineering and architectural aspects of enclosing the facility. The additional funding will be used for next steps.

Justification: Residents and users of the Wells Rink have requested that the Commission investigate the feasibility of enclosing the facility.

Highlights: No significant highlights for this project.

Enabling Legislation: Not Applicable

Location		Status	
Address	5211 Paint Branch Parkway, College Park	Project Status	Not Assigned
Council District	Three	Class	Rehabilitation
Planning Area	College Park, Berwyn Heights & Vicinity	Land Status	Publicly owned land

PROJECT MILESTONES

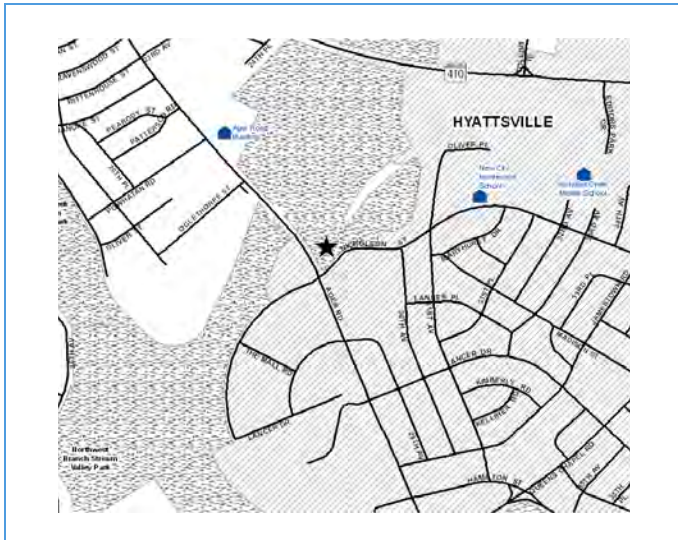
	Estimate	Actual
1 st Year in Capital Program		FY 2019
1 st Year in Capital Budget		FY 2019
Completed Design	TBD	
Began Construction	TBD	
Project Completion	FY 2023	

CUMULATIVE APPROPRIATION (000'S)

Life to Date	FY 2022 Estimate	FY 2023	Total
\$80	\$21	\$1,899	\$2,000

Project Summary

Category/Description	Total Project Cost	Life to Date Actual	FY 2022 Estimate	Total 6 Years	Budget Year FY 2023	FY 2024	FY 2025	FY 2026	FY 2027	FY 2028	Beyond 6 Years
EXPENDITURE											
PLANS	\$—	\$—	\$—	\$—	\$—	\$—	\$—	\$—	\$—	\$—	\$—
LAND	—	—	—	—	—	—	—	—	—	—	—
CONSTR	2,000	80	21	1,899	1,899	—	—	—	—	—	—
EQUIP	—	—	—	—	—	—	—	—	—	—	—
OTHER	—	—	—	—	—	—	—	—	—	—	—
TOTAL	\$2,000	\$80	\$21	\$1,899	\$1,899	\$—	\$—	\$—	\$—	\$—	\$—
FUNDING											
OTHER	\$2,000	\$500	\$1,500	\$—	\$—	\$—	\$—	\$—	\$—	\$—	\$—
TOTAL	\$2,000	\$500	\$1,500	\$—	\$—	\$—	\$—	\$—	\$—	\$—	\$—
OPERATING IMPACT											
PERSONNEL				\$—	\$—	\$—	\$—	\$—	\$—	\$—	
OPERATING				—	—	—	—	—	—	—	
DEBT				—	—	—	—	—	—	—	
OTHER				—	—	—	—	—	—	—	
TOTAL				\$—	\$—	\$—	\$—	\$—	\$—	\$—	



Description: This project involves replacement of the existing artificial turf field at Heurich Park when it is at the end of its life expectancy.

Justification: This sports field gets constant use and will need replacement as soon as it begins to exhibit degradation due to wear and tear.

Highlights: No significant highlights for this project.

Enabling Legislation: Not Applicable

Location		Status	
Address	6001 Ager Road, Hyattsville	Project Status	Design Not Begun
Council District	Two	Class	Rehabilitation
Planning Area	Hyattsville and Vicinity	Land Status	Publicly owned land

PROJECT MILESTONES

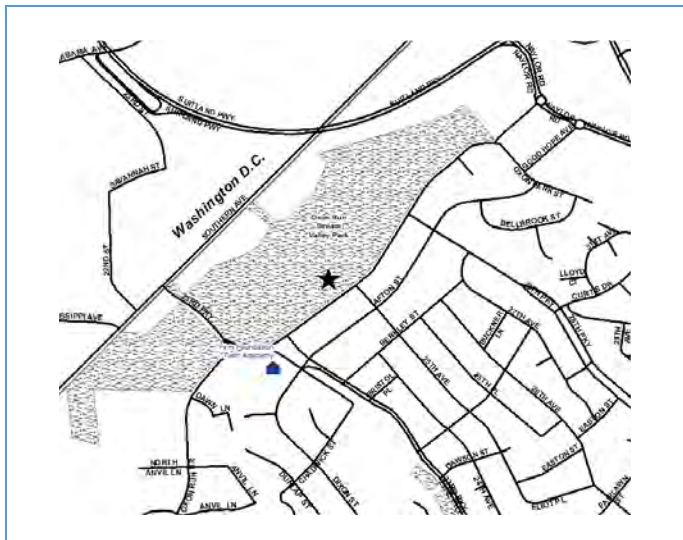
	Estimate	Actual
1 st Year in Capital Program		FY 2022
1 st Year in Capital Budget		FY 2019
Completed Design	TBD	
Began Construction	TBD	
Project Completion	FY 2025	

CUMULATIVE APPROPRIATION (000'S)

Life to Date	FY 2022 Estimate	FY 2023	Total
\$0	\$0	\$650	\$650

Project Summary

Category/Description	Total Project Cost	Life to Date Actual	FY 2022 Estimate	Total 6 Years	Budget Year FY 2023	FY 2024	FY 2025	FY 2026	FY 2027	FY 2028	Beyond 6 Years
EXPENDITURE											
PLANS	\$—	\$—	\$—	\$—	\$—	\$—	\$—	\$—	\$—	\$—	\$—
LAND	—	—	—	—	—	—	—	—	—	—	—
CONSTR	1,174	—	—	1,174	650	524	—	—	—	—	—
EQUIP	—	—	—	—	—	—	—	—	—	—	—
OTHER	—	—	—	—	—	—	—	—	—	—	—
TOTAL	\$1,174	\$—	\$—	\$1,174	\$650	\$524	\$—	\$—	\$—	\$—	\$—
FUNDING											
MNCPCC	\$650	\$—	\$650	\$—	\$—	\$—	\$—	\$—	\$—	\$—	\$—
OTHER	524	314	—	210	210	—	—	—	—	—	—
TOTAL	\$1,174	\$314	\$650	\$210	\$210	\$—	\$—	\$—	\$—	\$—	\$—
OPERATING IMPACT											
PERSONNEL				\$—	\$—	\$—	\$—	\$—	\$—	\$—	
OPERATING				—	—	—	—	—	—	—	
DEBT				—	—	—	—	—	—	—	
OTHER				—	—	—	—	—	—	—	
TOTAL				\$—	\$—	\$—	\$—	\$—	\$—	\$—	



Description: M-NCPPC received a State Grant for a pool at Hillcrest Heights Community Center.

Justification: Formula 2040 identifies Service Area 7, where Hillcrest Heights Community Center is located, as having a need for additional Aquatic Facility square footage per population. This project will help determine the feasibility of a pool at the Hillcrest Heights Community Center.

Highlights: No significant highlights for this project.

Enabling Legislation: State Bond Bill

Location		Status	
Address	2300 Oxon Run Drive, Hillcrest Heights	Project Status	Design Not Begun
Council District	Seven	Class	Addition
Planning Area	Henson Creek	Land Status	Publicly owned land

PROJECT MILESTONES

	Estimate	Actual
1 st Year in Capital Program		FY 2017
1 st Year in Capital Budget		FY 2017
Completed Design	TBD	
Began Construction	TBD	
Project Completion	TBD	

CUMULATIVE APPROPRIATION (000'S)

Life to Date	FY 2022 Estimate	FY 2023	Total
\$0	\$0	\$0	\$0

Project Summary

Category/Description	Total Project Cost	Life to Date Actual	FY 2022 Estimate	Total 6 Years	Budget Year FY 2023	FY 2024	FY 2025	FY 2026	FY 2027	FY 2028	Beyond 6 Years
EXPENDITURE											
PLANS	\$500	\$—	\$—	\$500	\$—	\$500	\$—	\$—	\$—	\$—	\$—
LAND	—	—	—	—	—	—	—	—	—	—	—
CONSTR	—	—	—	—	—	—	—	—	—	—	—
EQUIP	—	—	—	—	—	—	—	—	—	—	—
OTHER	—	—	—	—	—	—	—	—	—	—	—
TOTAL	\$500	\$—	\$—	\$500	\$—	\$500	\$—	\$—	\$—	\$—	\$—
FUNDING											
STATE	\$250	\$250	\$—	\$—	\$—	\$—	\$—	\$—	\$—	\$—	\$—
OTHER	250	250	—	—	—	—	—	—	—	—	—
TOTAL	\$500	\$500	\$—	\$—	\$—	\$—	\$—	\$—	\$—	\$—	\$—
OPERATING IMPACT											
PERSONNEL				\$—	\$—	\$—	\$—	\$—	\$—	\$—	
OPERATING				—	—	—	—	—	—	—	
DEBT				—	—	—	—	—	—	—	
OTHER				—	—	—	—	—	—	—	
TOTAL				\$—	\$—	\$—	\$—	\$—	\$—	\$—	



Description: This project provides funding to support the Historic Agricultural Resources Preservation Program (HARPP) that is administered by the Prince George's County Soil Conservation District and the Prince George's County Planning Board under regulations established in Prince George's County Code (2003 Edition, 2006 Supplement), as amended Subtitle 29, Division 9 and the HARPP Regulations adopted January 31, 2008 by the Prince George's County Planning Board and the M-NCPPC.

Justification: HARPP is a joint program of the Prince George's County Soil Conservation District and M-NCPPC. Its goal is to purchase easements to protect historic viewsheds, rural culture and character and preserve the agricultural character of certain private properties largely in the rural areas of the County.

Highlights: No significant highlights for this project.

Enabling Legislation: Not Applicable

Location		Status	
Address	Countywide	Project Status	Not Assigned
Council District	Countywide	Class	Land Acquisition
Planning Area	Not Assigned	Land Status	Loc not determined

PROJECT MILESTONES

	Estimate	Actual
1 st Year in Capital Program		FY 2007
1 st Year in Capital Budget		FY 2007
Completed Design		Ongoing
Began Construction		Ongoing
Project Completion		Ongoing

CUMULATIVE APPROPRIATION (000'S)

Life to Date	FY 2022 Estimate	FY 2023	Total
\$29,939	\$335	\$1,000	\$31,274

Project Summary

Category/Description	Total Project Cost	Life to Date Actual	FY 2022 Estimate	Total 6 Years	Budget Year FY 2023	FY 2024	FY 2025	FY 2026	FY 2027	FY 2028	Beyond 6 Years
EXPENDITURE											
PLANS	\$—	\$—	\$—	\$—	\$—	\$—	\$—	\$—	\$—	\$—	\$—
LAND	39,527	29,939	335	9,253	1,000	1,000	1,000	1,000	1,000	4,253	—
CONSTR	—	—	—	—	—	—	—	—	—	—	—
EQUIP	—	—	—	—	—	—	—	—	—	—	—
OTHER	—	—	—	—	—	—	—	—	—	—	—
TOTAL	\$39,527	\$29,939	\$335	\$9,253	\$1,000	\$1,000	\$1,000	\$1,000	\$1,000	\$4,253	\$—
FUNDING											
MNCPPC	\$3,000	\$3,000	\$—	\$—	\$—	\$—	\$—	\$—	\$—	\$—	\$—
OTHER	36,527	29,527	1,000	6,000	1,000	1,000	1,000	1,000	1,000	1,000	—
TOTAL	\$39,527	\$32,527	\$1,000	\$6,000	\$1,000	\$1,000	\$1,000	\$1,000	\$1,000	\$1,000	\$—
OPERATING IMPACT											
PERSONNEL				\$—	\$—	\$—	\$—	\$—	\$—	\$—	
OPERATING				—	—	—	—	—	—	—	
DEBT				—	—	—	—	—	—	—	
OTHER				—	—	—	—	—	—	—	
TOTAL				\$—	\$—	\$—	\$—	\$—	\$—	\$—	



Description: The assessment report identifies prioritized maintenance and repair recommendations, with construction cost estimates for each recommended task covering site/civil engineering, architectural and structural conditions.

Justification: The Formula 2040 objective is for capital reinvestment of 2% of asset value each year in asset protection and preventative maintenance.

Highlights: No significant highlights for this project.

Enabling Legislation: Not Applicable

Location		Status	
Address	Countywide	Project Status	Not Assigned
Council District	Not Assigned	Class	Rehabilitation
Planning Area	Not Assigned	Land Status	Publicly owned land

PROJECT MILESTONES

	Estimate	Actual
1 st Year in Capital Program		FY 2020
1 st Year in Capital Budget		FY 2019
Completed Design		Ongoing
Began Construction		Ongoing
Project Completion		Ongoing

CUMULATIVE APPROPRIATION (000'S)

Life to Date	FY 2022 Estimate	FY 2023	Total
\$0	\$0	\$0	\$0

Project Summary

Category/Description	Total Project Cost	Life to Date Actual	FY 2022 Estimate	Total 6 Years	Budget Year FY 2023	FY 2024	FY 2025	FY 2026	FY 2027	FY 2028	Beyond 6 Years
EXPENDITURE											
PLANS	\$—	\$—	\$—	\$—	\$—	\$—	\$—	\$—	\$—	\$—	\$—
LAND	—	—	—	—	—	—	—	—	—	—	—
CONSTR	5,000	—	—	5,000	—	1,000	1,000	1,000	1,000	1,000	—
EQUIP	—	—	—	—	—	—	—	—	—	—	—
OTHER	—	—	—	—	—	—	—	—	—	—	—
TOTAL	\$5,000	\$—	\$—	\$5,000	\$—	\$1,000	\$1,000	\$1,000	\$1,000	\$1,000	\$—
FUNDING											
OTHER	5,000	\$—	\$—	5,000	\$—	1,000	1,000	1,000	1,000	1,000	\$—
TOTAL	\$5,000	\$—	\$—	\$5,000	\$—	\$1,000	\$1,000	\$1,000	\$1,000	\$1,000	\$—
OPERATING IMPACT											
PERSONNEL				\$—	\$—	\$—	\$—	\$—	\$—	\$—	
OPERATING				—	—	—	—	—	—	—	
DEBT				—	—	—	—	—	—	—	
OTHER				—	—	—	—	—	—	—	
TOTAL				\$—	\$—	\$—	\$—	\$—	\$—	\$—	



Description: The project involves the design and construction of a restroom facility (comfort station).

Justification: The athletic fields are heavily used for recreation leagues and tournaments. The addition of a comfort station will elevate this park to a Level III Rectangular Field Classification as described in the 2017 Land Preservation, Parks and Recreation Plan for Prince George's County.

Highlights: No significant highlights for this project.

Enabling Legislation: Not Applicable

Location		Status	
Address	9911 Rosaryville Road, Upper Marlboro	Project Status	Design Not Begun
Council District	Nine	Class	Rehabilitation
Planning Area	Rosaryville	Land Status	Publicly owned land

PROJECT MILESTONES

	Estimate	Actual
1 st Year in Capital Program		FY 2020
1 st Year in Capital Budget		FY 2020
Completed Design		
Began Construction	TBD	
Project Completion	TBD	

CUMULATIVE APPROPRIATION (000'S)

Life to Date	FY 2022 Estimate	FY 2023	Total
\$0	\$0	\$300	\$300

Project Summary

Category/Description	Total Project Cost	Life to Date Actual	FY 2022 Estimate	Total 6 Years	Budget Year FY 2023	FY 2024	FY 2025	FY 2026	FY 2027	FY 2028	Beyond 6 Years
EXPENDITURE											
PLANS	\$—	\$—	\$—	\$—	\$—	\$—	\$—	\$—	\$—	\$—	\$—
LAND	—	—	—	—	—	—	—	—	—	—	—
CONSTR	300	—	—	300	300	—	—	—	—	—	—
EQUIP	—	—	—	—	—	—	—	—	—	—	—
OTHER	—	—	—	—	—	—	—	—	—	—	—
TOTAL	\$300	\$—	\$—	\$300	\$300	\$—	\$—	\$—	\$—	\$—	\$—
FUNDING											
OTHER	\$300	\$300	\$—	\$—	\$—	\$—	\$—	\$—	\$—	\$—	\$—
TOTAL	\$300	\$300	\$—	\$—	\$—	\$—	\$—	\$—	\$—	\$—	\$—
OPERATING IMPACT											
PERSONNEL				\$—	\$—	\$—	\$—	\$—	\$—	\$—	
OPERATING				—	—	—	—	—	—	—	
DEBT				—	—	—	—	—	—	—	
OTHER				—	—	—	—	—	—	—	
TOTAL				\$—	\$—	\$—	\$—	\$—	\$—	\$—	



Description: The project includes two playgrounds (2-5 year-olds and 5-12 year-olds), a picnic shelter, a bike shelter, multiple bicycle skills areas and a bike repair station.

Justification: Projected heavy use of the WB&A hiker/biker trail requires that trail users arriving by car have an area to park. In addition, a rest stop with picnic area and restrooms will serve hikers and bikers utilizing the trail.

Highlights: No significant highlights for this project.

Enabling Legislation: Not Applicable

Location		Status	
Address	8611 Racetrack Road, Bowie	Project Status	Completed
Council District	Four	Class	Rehabilitation
Planning Area	Bowie Vicinity	Land Status	Publicly owned land

PROJECT MILESTONES

	Estimate	Actual
1 st Year in Capital Program		FY 2001
1 st Year in Capital Budget		FY 2001
Completed Design	TBD	
Began Construction	TBD	
Project Completion	FY 2021	

CUMULATIVE APPROPRIATION (000'S)

Life to Date	FY 2022 Estimate	FY 2023	Total
\$981	\$39	\$0	\$1,020

Project Summary

Category/Description	Total Project Cost	Life to Date Actual	FY 2022 Estimate	Total 6 Years	Budget Year FY 2023	FY 2024	FY 2025	FY 2026	FY 2027	FY 2028	Beyond 6 Years
EXPENDITURE											
PLANS	\$—	\$—	\$—	\$—	\$—	\$—	\$—	\$—	\$—	\$—	\$—
LAND	—	—	—	—	—	—	—	—	—	—	—
CONSTR	1,020	981	39	—	—	—	—	—	—	—	—
EQUIP	—	—	—	—	—	—	—	—	—	—	—
OTHER	—	—	—	—	—	—	—	—	—	—	—
TOTAL	\$1,020	\$981	\$39	\$—	\$—	\$—	\$—	\$—	\$—	\$—	\$—
FUNDING											
STATE	\$80	\$80	\$—	\$—	\$—	\$—	\$—	\$—	\$—	\$—	\$—
MNCPPC	56	56	—	—	—	—	—	—	—	—	—
OTHER	884	884	—	—	—	—	—	—	—	—	—
TOTAL	\$1,020	\$1,020	\$—	\$—	\$—	\$—	\$—	\$—	\$—	\$—	\$—
OPERATING IMPACT											
PERSONNEL				\$—	\$—	\$—	\$—	\$—	\$—	\$—	
OPERATING				—	—	—	—	—	—	—	
DEBT				—	—	—	—	—	—	—	
OTHER				—	—	—	—	—	—	—	
TOTAL				\$—	\$—	\$—	\$—	\$—	\$—	\$—	



Description: This fund provides information technology and communication components for park and recreation buildings.

Justification: The Department is renovating and upgrading many community centers over the next several years. This fund will provide for the advanced computer, telephone and video systems required to outfit each building during the code compliance and expansion process.

Highlights: No significant highlights for this project.

Enabling Legislation: Not Applicable

Location		Status	
Address	Various Locations	Project Status	Not Assigned
Council District	Not Assigned	Class	Non Construction
Planning Area	Not Assigned	Land Status	No Land Involved

PROJECT MILESTONES

	Estimate	Actual
1 st Year in Capital Program		FY 2009
1 st Year in Capital Budget		FY 2013
Completed Design		Ongoing
Began Construction		Ongoing
Project Completion		Ongoing

CUMULATIVE APPROPRIATION (000'S)

Life to Date	FY 2022 Estimate	FY 2023	Total
\$268	\$350	\$192	\$810

Project Summary

Category/Description	Total Project Cost	Life to Date Actual	FY 2022 Estimate	Total 6 Years	Budget Year FY 2023	FY 2024	FY 2025	FY 2026	FY 2027	FY 2028	Beyond 6 Years
EXPENDITURE											
PLANS	\$—	\$—	\$—	\$—	\$—	\$—	\$—	\$—	\$—	\$—	\$—
LAND	—	—	—	—	—	—	—	—	—	—	—
CONSTR	810	268	350	192	192	—	—	—	—	—	—
EQUIP	—	—	—	—	—	—	—	—	—	—	—
OTHER	—	—	—	—	—	—	—	—	—	—	—
TOTAL	\$810	\$268	\$350	\$192	\$192	\$—	\$—	\$—	\$—	\$—	\$—
FUNDING											
MNCPPC	\$500	\$500	\$—	\$—	\$—	\$—	\$—	\$—	\$—	\$—	\$—
OTHER	310	310	—	—	—	—	—	—	—	—	—
TOTAL	\$810	\$810	\$—	\$—	\$—	\$—	\$—	\$—	\$—	\$—	\$—
OPERATING IMPACT											
PERSONNEL				\$—	\$—	\$—	\$—	\$—	\$—	\$—	
OPERATING				—	—	—	—	—	—	—	
DEBT				—	—	—	—	—	—	—	
OTHER				—	—	—	—	—	—	—	
TOTAL				\$—	\$—	\$—	\$—	\$—	\$—	\$—	



Description: This project involves the renovation and repair of park infrastructure throughout the County, including roof replacements, energy efficiency upgrades and accessible walkways.

Justification: The Infrastructure and Inventory Assessment of Park Property Report prioritized each facility as to 'need,' and M-NCPPC is now following through on the report's recommendations as well as the implementation of Energy Performance Contracting.

Highlights: No significant highlights for this project.

Enabling Legislation: Not Applicable

Location		Status	
Address	Various Locations	Project Status	Not Assigned
Council District	Various	Class	Rehabilitation
Planning Area	Not Assigned	Land Status	Loc not determined

PROJECT MILESTONES

	Estimate	Actual
1 st Year in Capital Program		FY 2012
1 st Year in Capital Budget		FY 2012
Completed Design		Ongoing
Began Construction		Ongoing
Project Completion		Ongoing

CUMULATIVE APPROPRIATION (000'S)

Life to Date	FY 2022 Estimate	FY 2023	Total
\$40,192	\$5,000	\$5,000	\$50,192

Project Summary

Category/Description	Total Project Cost	Life to Date Actual	FY 2022 Estimate	Total 6 Years	Budget Year FY 2023	FY 2024	FY 2025	FY 2026	FY 2027	FY 2028	Beyond 6 Years
EXPENDITURE											
PLANS	\$—	\$—	\$—	\$—	\$—	\$—	\$—	\$—	\$—	\$—	\$—
LAND	—	—	—	—	—	—	—	—	—	—	—
CONSTR	93,460	40,192	5,000	48,268	5,000	5,000	5,000	5,000	5,000	23,268	—
EQUIP	—	—	—	—	—	—	—	—	—	—	—
OTHER	—	—	—	—	—	—	—	—	—	—	—
TOTAL	\$93,460	\$40,192	\$5,000	\$48,268	\$5,000	\$5,000	\$5,000	\$5,000	\$5,000	\$23,268	\$—
FUNDING											
STATE	\$289	\$289	\$—	\$—	\$—	\$—	\$—	\$—	\$—	\$—	\$—
MNCPPC	10,308	10,308	—	—	—	—	—	—	—	—	—
OTHER	82,863	39,863	7,000	36,000	6,000	6,000	6,000	6,000	6,000	6,000	—
TOTAL	\$93,460	\$50,460	\$7,000	\$36,000	\$6,000	\$6,000	\$6,000	\$6,000	\$6,000	\$6,000	\$—
OPERATING IMPACT											
PERSONNEL				\$—	\$—	\$—	\$—	\$—	\$—	\$—	
OPERATING				—	—	—	—	—	—	—	
DEBT				—	—	—	—	—	—	—	
OTHER				—	—	—	—	—	—	—	
TOTAL				\$—	\$—	\$—	\$—	\$—	\$—	\$—	



Description: The assessment report identifies and prioritizes deficiency repairs in aquatic components that require maintenance for an uninterrupted, safe and healthy operation.

Justification: The Formula 2040 objective is for capital reinvestment of 2% of asset value each year in facility protection and preventative maintenance.

Highlights: No significant highlights for this project.

Enabling Legislation: Not Applicable

Location		Status	
Address	6500 Calmos Street, Landover	Project Status	Design Not Begun
Council District	Seven	Class	Rehabilitation
Planning Area	Landover Area	Land Status	Publicly owned land

PROJECT MILESTONES

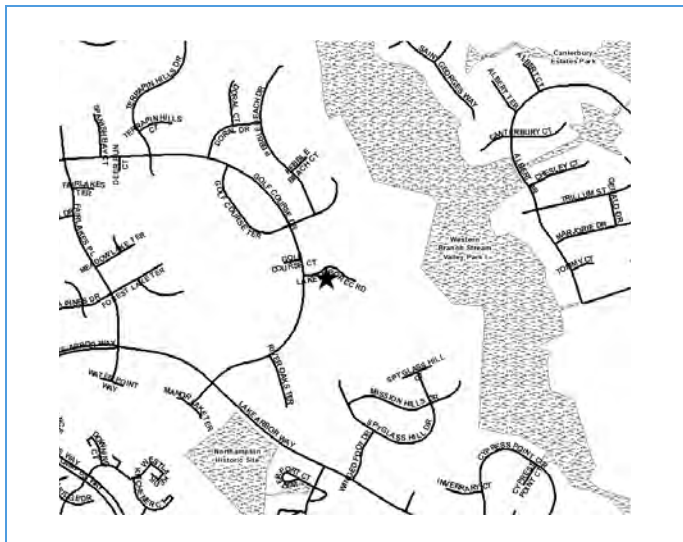
	Estimate	Actual
1 st Year in Capital Program		FY 2019
1 st Year in Capital Budget		FY 2019
Completed Design	TBD	
Began Construction	TBD	
Project Completion	TBD	

CUMULATIVE APPROPRIATION (000'S)

Life to Date	FY 2022 Estimate	FY 2023	Total
\$36	\$0	\$0	\$36

Project Summary

Category/Description	Total Project Cost	Life to Date Actual	FY 2022 Estimate	Total 6 Years	Budget Year FY 2023	FY 2024	FY 2025	FY 2026	FY 2027	FY 2028	Beyond 6 Years
EXPENDITURE											
PLANS	\$175	\$36	\$—	\$139	\$—	\$—	\$—	\$139	\$—	\$—	\$—
LAND	—	—	—	—	—	—	—	—	—	—	—
CONSTR	—	—	—	—	—	—	—	—	—	—	—
EQUIP	—	—	—	—	—	—	—	—	—	—	—
OTHER	—	—	—	—	—	—	—	—	—	—	—
TOTAL	\$175	\$36	\$—	\$139	\$—	\$—	\$—	\$139	\$—	\$—	\$—
FUNDING											
OTHER	\$175	\$175	\$—	\$—	\$—	\$—	\$—	\$—	\$—	\$—	\$—
TOTAL	\$175	\$175	\$—	\$—	\$—	\$—	\$—	\$—	\$—	\$—	\$—
OPERATING IMPACT											
PERSONNEL				\$—	\$—	\$—	\$—	\$—	\$—	\$—	
OPERATING				—	—	—	—	—	—	—	
DEBT				—	—	—	—	—	—	—	
OTHER				—	—	—	—	—	—	—	
TOTAL				\$—	\$—	\$—	\$—	\$—	\$—	\$—	



Description: This site houses a closed 18-hole golf facility in Mitchellville. This project involves the acquisition, planning, design, construction, repair, renovation, reconstruction, site improvement and capital equipping of the former Lake Arbor Golf Course property.

Justification: The Lake Arbor Golf Course site will provide M-NCPPC with around 127-acres that can be used for passive or active recreation.

Highlights: No significant highlights for this project.

Enabling Legislation: State Bond Bill

Location		Status	
Address	1401 Golf Course Drive, Mitchellville	Project Status	Design Not Begun
Council District	Six	Class	Rehabilitation
Planning Area	Mitchellville & Vicinity	Land Status	Publicly owned land

PROJECT MILESTONES

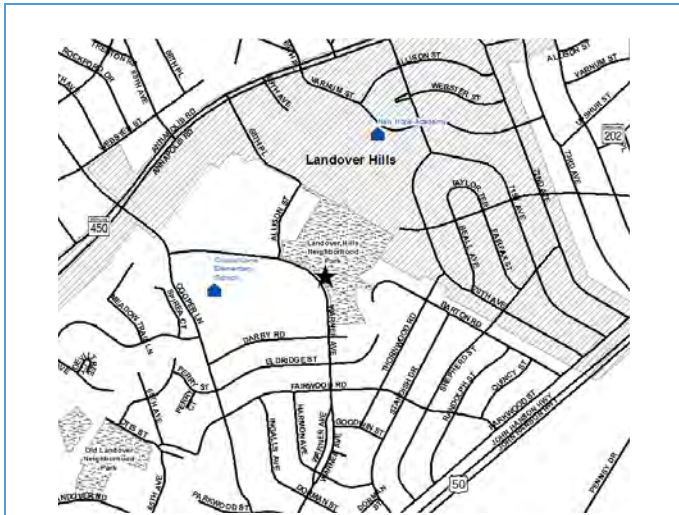
	Estimate	Actual
1 st Year in Capital Program		FY 2021
1 st Year in Capital Budget		FY 2021
Completed Design	TBD	
Began Construction	TBD	
Project Completion	TBD	

CUMULATIVE APPROPRIATION (000'S)

Life to Date	FY 2022 Estimate	FY 2023	Total
\$0	\$0	\$0	\$0

Project Summary

Category/Description	Total Project Cost	Life to Date Actual	FY 2022 Estimate	Total 6 Years	Budget Year FY 2023	FY 2024	FY 2025	FY 2026	FY 2027	FY 2028	Beyond 6 Years
EXPENDITURE											
PLANS	\$—	\$—	\$—	\$—	\$—	\$—	\$—	\$—	\$—	\$—	\$—
LAND	—	—	—	—	—	—	—	—	—	—	—
CONSTR	2,000	—	—	2,000	—	2,000	—	—	—	—	—
EQUIP	—	—	—	—	—	—	—	—	—	—	—
OTHER	—	—	—	—	—	—	—	—	—	—	—
TOTAL	\$2,000	\$—	\$—	\$2,000	\$—	\$2,000	\$—	\$—	\$—	\$—	\$—
FUNDING											
STATE	\$1,500	\$500	\$1,000	\$—	\$—	\$—	\$—	\$—	\$—	\$—	\$—
OTHER	500	500	—	—	—	—	—	—	—	—	—
TOTAL	\$2,000	\$1,000	\$1,000	\$—	\$—	\$—	\$—	\$—	\$—	\$—	\$—
OPERATING IMPACT											
PERSONNEL				\$—	\$—	\$—	\$—	\$—	\$—	\$—	
OPERATING				—	—	—	—	—	—	—	
DEBT				—	—	—	—	—	—	—	
OTHER				—	—	—	—	—	—	—	
TOTAL				\$—	\$—	\$—	\$—	\$—	\$—	\$—	



Description: Landover Hills Park includes a lighted, grass rectangular ballfield that is permitted for use. The project will provide irrigation of the ballfield and related water and electrical infrastructure improvements.

Justification: Due to the high use of the ballfield, irrigation is necessary to maintain grass cover and enhance safety of the playing surface. Future extension of lighting will increase play time. The 2017 Land Preservation, Parks and Recreation Plan (LPPRP) recommends improving 10 rectangular fields to Level of Service 3 (irrigation/turf, bleachers, lighting, adequate parking, etc.). The field at Landover Hills Community Center is in Formula 2040 Service Area 4. This area has an existing service gap of 2 rectangular fields at Level of Service 3, as identified by the LPPRP.

Highlights: No significant highlights for this project.

Enabling Legislation: Not Applicable

Location		Status	
Address	3907 Warner Avenue, Bladensburg	Project Status	Design Not Begun
Council District	Three	Class	Rehabilitation
Planning Area	Defense Hgts. - Bladensburg & Vicinity	Land Status	Publicly owned land

PROJECT MILESTONES

	Estimate	Actual
1 st Year in Capital Program		FY 2019
1 st Year in Capital Budget		FY 2018
Completed Design	TBD	
Began Construction	TBD	
Project Completion	FY 2023	

CUMULATIVE APPROPRIATION (000'S)

Life to Date	FY 2022 Estimate	FY 2023	Total
\$31	\$37	\$332	\$400

Project Summary

Category/Description	Total Project Cost	Life to Date Actual	FY 2022 Estimate	Total 6 Years	Budget Year FY 2023	FY 2024	FY 2025	FY 2026	FY 2027	FY 2028	Beyond 6 Years
EXPENDITURE											
PLANS	\$—	\$—	\$—	\$—	\$—	\$—	\$—	\$—	\$—	\$—	\$—
LAND	—	—	—	—	—	—	—	—	—	—	—
CONSTR	400	31	37	332	332	—	—	—	—	—	—
EQUIP	—	—	—	—	—	—	—	—	—	—	—
OTHER	—	—	—	—	—	—	—	—	—	—	—
TOTAL	\$400	\$31	\$37	\$332	\$332	\$—	\$—	\$—	\$—	\$—	\$—
FUNDING											
OTHER	\$400	\$400	\$—	\$—	\$—	\$—	\$—	\$—	\$—	\$—	\$—
TOTAL	\$400	\$400	\$—	\$—	\$—	\$—	\$—	\$—	\$—	\$—	\$—
OPERATING IMPACT											
PERSONNEL				\$—	\$—	\$—	\$—	\$—	\$—	\$—	
OPERATING				—	—	—	—	—	—	—	
DEBT				—	—	—	—	—	—	—	
OTHER				—	—	—	—	—	—	—	
TOTAL				\$—	\$—	\$—	\$—	\$—	\$—	\$—	



Description: The assessment report identifies and prioritizes deficiency repairs in aquatic components that require maintenance for an uninterrupted, safe and healthy operation.

Justification: The Formula 2040 objective is for capital reinvestment of 2% of asset value each year in facility protection and preventative maintenance.

Highlights: No significant highlights for this project.

Enabling Legislation: Not Applicable

Location		Status	
Address	7601 West Park Drive, Hyattsville	Project Status	Design Not Begun
Council District	Two	Class	Rehabilitation
Planning Area	Takoma Park-Langley Park	Land Status	Publicly owned land

PROJECT MILESTONES

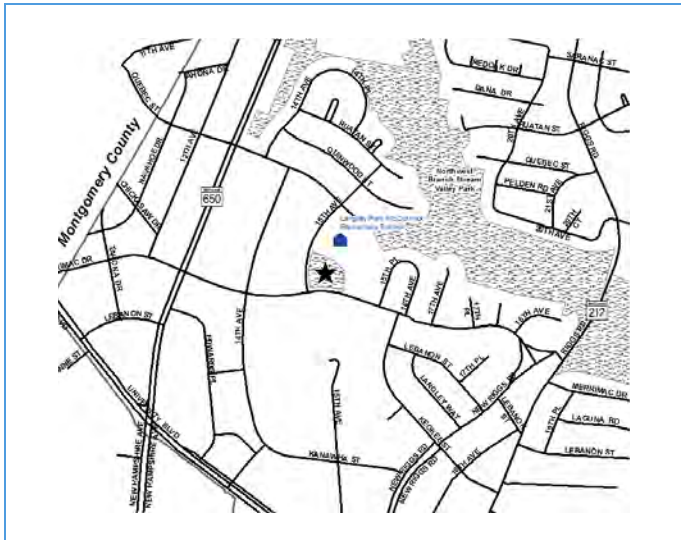
	Estimate	Actual
1 st Year in Capital Program		FY 2019
1 st Year in Capital Budget		FY 2019
Completed Design	TBD	
Began Construction	TBD	
Project Completion	FY 2025	

CUMULATIVE APPROPRIATION (000'S)

Life to Date	FY 2022 Estimate	FY 2023	Total
\$32	\$0	\$0	\$32

Project Summary

Category/Description	Total Project Cost	Life to Date Actual	FY 2022 Estimate	Total 6 Years	Budget Year FY 2023	FY 2024	FY 2025	FY 2026	FY 2027	FY 2028	Beyond 6 Years
EXPENDITURE											
PLANS	\$—	\$—	\$—	\$—	\$—	\$—	\$—	\$—	\$—	\$—	\$—
LAND	—	—	—	—	—	—	—	—	—	—	—
CONSTR	1,474	32	—	1,442	—	—	1,442	—	—	—	—
EQUIP	—	—	—	—	—	—	—	—	—	—	—
OTHER	—	—	—	—	—	—	—	—	—	—	—
TOTAL	\$1,474	\$32	\$—	\$1,442	\$—	\$—	\$1,442	\$—	\$—	\$—	\$—
FUNDING											
MNCPPC	\$1,000	\$1,000	\$—	\$—	\$—	\$—	\$—	\$—	\$—	\$—	\$—
OTHER	474	474	—	—	—	—	—	—	—	—	—
TOTAL	\$1,474	\$1,474	\$—	\$—	\$—	\$—	\$—	\$—	\$—	\$—	\$—
OPERATING IMPACT											
PERSONNEL				\$—	\$—	\$—	\$—	\$—	\$—	\$—	\$—
OPERATING				—	—	—	—	—	—	—	—
DEBT				—	—	—	—	—	—	—	—
OTHER				—	—	—	—	—	—	—	—
TOTAL				\$—	\$—	\$—	\$—	\$—	\$—	\$—	\$—



Description: This project will provide lighting for the park and Northwest Branch of the Anacostia Trail in the area of Langley Park.

Justification: This project addresses public safety and trail improvement needs.

Highlights: No significant highlights for this project.

Enabling Legislation: Not Applicable

Location		Status	
Address	1500 Merrimac Drive, Hyattsville	Project Status	Design Not Begun
Council District	Two	Class	New Construction
Planning Area	Takoma Park-Langley Park	Land Status	Publicly owned land

PROJECT MILESTONES

	Estimate	Actual
1 st Year in Capital Program		FY 2018
1 st Year in Capital Budget		FY 2018
Completed Design	TBD	
Began Construction	TBD	
Project Completion	FY 2023	

CUMULATIVE APPROPRIATION (000'S)

Life to Date	FY 2022 Estimate	FY 2023	Total
\$0	\$0	\$1,000	\$1,000

Project Summary

Category/Description	Total Project Cost	Life to Date Actual	FY 2022 Estimate	Total 6 Years	Budget Year FY 2023	FY 2024	FY 2025	FY 2026	FY 2027	FY 2028	Beyond 6 Years
EXPENDITURE											
PLANS	\$—	\$—	\$—	\$—	\$—	\$—	\$—	\$—	\$—	\$—	\$—
LAND	—	—	—	—	—	—	—	—	—	—	—
CONSTR	1,000	—	—	1,000	1,000	—	—	—	—	—	—
EQUIP	—	—	—	—	—	—	—	—	—	—	—
OTHER	—	—	—	—	—	—	—	—	—	—	—
TOTAL	\$1,000	\$—	\$—	\$1,000	\$1,000	\$—	\$—	\$—	\$—	\$—	\$—
FUNDING											
MNCPPC	\$500	\$500	\$—	\$—	\$—	\$—	\$—	\$—	\$—	\$—	\$—
OTHER	500	500	—	—	—	—	—	—	—	—	—
TOTAL	\$1,000	\$1,000	\$—	\$—	\$—	\$—	\$—	\$—	\$—	\$—	\$—
OPERATING IMPACT											
PERSONNEL				\$—	\$—	\$—	\$—	\$—	\$—	\$—	
OPERATING				—	—	—	—	—	—	—	
DEBT				—	—	—	—	—	—	—	
OTHER				—	—	—	—	—	—	—	
TOTAL				\$—	\$—	\$—	\$—	\$—	\$—	\$—	



Description: This project is to build a trail connection from Largo/Kettering/Perrywood Community Center to the new entrance road into Watkins Regional Park.

Justification: This connection will provide easy access from the Community Center to the southern part of Watkins Regional Park. The proposed new development agrees with the Watkins Regional Park Master Plan and fulfills the connectivity strategic goal of Formula 2040.

Highlights: No significant highlights for this project.

Enabling Legislation: Not Applicable

Location		Status	
Address	431 Watkins Park Drive, Largo	Project Status	Design Not Begun
Council District	Six	Class	New Construction
Planning Area	Largo-Lottsford	Land Status	Publicly owned land

PROJECT MILESTONES

	Estimate	Actual
1 st Year in Capital Program		FY 2019
1 st Year in Capital Budget		FY 2018
Completed Design	TBD	
Began Construction	TBD	
Project Completion	FY 2023	

CUMULATIVE APPROPRIATION (000'S)

Life to Date	FY 2022 Estimate	FY 2023	Total
\$0	\$0	\$350	\$350

Project Summary

Category/Description	Total Project Cost	Life to Date Actual	FY 2022 Estimate	Total 6 Years	Budget Year FY 2023	FY 2024	FY 2025	FY 2026	FY 2027	FY 2028	Beyond 6 Years
EXPENDITURE											
PLANS	\$—	\$—	\$—	\$—	\$—	\$—	\$—	\$—	\$—	\$—	\$—
LAND	—	—	—	—	—	—	—	—	—	—	—
CONSTR	350	—	—	350	350	—	—	—	—	—	—
EQUIP	—	—	—	—	—	—	—	—	—	—	—
OTHER	—	—	—	—	—	—	—	—	—	—	—
TOTAL	\$350	\$—	\$—	\$350	\$350	\$—	\$—	\$—	\$—	\$—	\$—
FUNDING											
OTHER	\$350	\$350	\$—	\$—	\$—	\$—	\$—	\$—	\$—	\$—	\$—
TOTAL	\$350	\$350	\$—	\$—	\$—	\$—	\$—	\$—	\$—	\$—	\$—
OPERATING IMPACT											
PERSONNEL				\$—	\$—	\$—	\$—	\$—	\$—	\$—	
OPERATING				—	—	—	—	—	—	—	
DEBT				—	—	—	—	—	—	—	
OTHER				—	—	—	—	—	—	—	
TOTAL				\$—	\$—	\$—	\$—	\$—	\$—	\$—	



Description: The proposed trail extension will begin at the current terminus of the Paint Branch Trail at Cherry Hill Road in College Park and connect to the existing Little Paint Branch Trail at the Beltsville Community Center. This 2-mile hiker/ biker trail will run parallel to Cherry Hill Road and Sellman Road. Acquisition of trail right-of-way from the Beltsville Agricultural Research Center and other private property owners will be included in the project.

Justification: It will provide the first trail connection from Washington D.C. outside the Capital Beltway in the Anacostia Tributary Trail System.

Highlights: Project complete. Finalizing financial closeout.

Enabling Legislation: Not Applicable

Location		Status	
Address	3900 Sellman Road, Beltsville	Project Status	Closing - Finance
Council District	One	Class	New Construction
Planning Area	Fairland Beltsville	Land Status	Publicly owned land

PROJECT MILESTONES

	Estimate	Actual
1 st Year in Capital Program		FY 2007
1 st Year in Capital Budget		FY 2007
Completed Design	TBD	
Began Construction	TBD	
Project Completion		FY 2018

CUMULATIVE APPROPRIATION (000'S)

Life to Date	FY 2022 Estimate	FY 2023	Total
\$5,390	\$126	\$244	\$5,760

Project Summary

Category/Description	Total Project Cost	Life to Date Actual	FY 2022 Estimate	Total 6 Years	Budget Year FY 2023	FY 2024	FY 2025	FY 2026	FY 2027	FY 2028	Beyond 6 Years
EXPENDITURE											
PLANS	\$—	\$—	\$—	\$—	\$—	\$—	\$—	\$—	\$—	\$—	\$—
LAND	—	—	—	—	—	—	—	—	—	—	—
CONSTR	5,760	5,390	126	244	244	—	—	—	—	—	—
EQUIP	—	—	—	—	—	—	—	—	—	—	—
OTHER	—	—	—	—	—	—	—	—	—	—	—
TOTAL	\$5,760	\$5,390	\$126	\$244	\$244	\$—	\$—	\$—	\$—	\$—	\$—
FUNDING											
STATE	\$5,000	\$5,000	\$—	\$—	\$—	\$—	\$—	\$—	\$—	\$—	\$—
MNCPPC	500	500	—	—	—	—	—	—	—	—	—
OTHER	260	260	—	—	—	—	—	—	—	—	—
TOTAL	\$5,760	\$5,760	\$—	\$—	\$—	\$—	\$—	\$—	\$—	\$—	\$—
OPERATING IMPACT											
PERSONNEL				\$—	\$—	\$—	\$—	\$—	\$—	\$—	
OPERATING				—	—	—	—	—	—	—	
DEBT				—	—	—	—	—	—	—	
OTHER				—	—	—	—	—	—	—	
TOTAL				\$—	\$—	\$—	\$—	\$—	\$—	\$—	



Description: This project provides assessment of the existing seven maintenance yards currently operated by the Department of Parks and Recreation. This study will recommend which existing facilities are to be expanded and identify new sites for future maintenance operations.

Justification: The existing maintenance facilities that support area operations are becoming antiquated or space is too small to handle the ever-increasing number of facilities and diversity in park management. Space concerns are becoming more prevalent. Several facilities were built as temporary structures located within the 100-year floodplain. This study will focus future development and expansion needs for the next 20 to 30 years. The Department's functional master plan, Formula 2040, makes recommendations on functionality and expansions of these maintenance facilities that will be incorporated in this assessment.

Highlights: No significant highlights for this project.

Enabling Legislation: Not Applicable

Location		Status	
Address	Countywide	Project Status	Not Assigned
Council District	Countywide	Class	Non Construction
Planning Area	Not Assigned	Land Status	No Land Involved

PROJECT MILESTONES

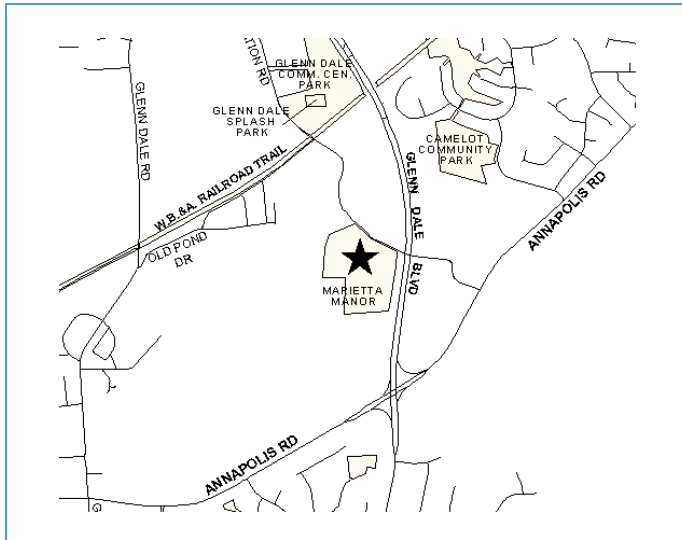
	Estimate	Actual
1 st Year in Capital Program		FY 2009
1 st Year in Capital Budget		FY 2009
Completed Design		Ongoing
Began Construction		Ongoing
Project Completion		Ongoing

CUMULATIVE APPROPRIATION (000'S)

Life to Date	FY 2022 Estimate	FY 2023	Total
\$1,117	\$0	\$300	\$1,417

Project Summary

Category/Description	Total Project Cost	Life to Date Actual	FY 2022 Estimate	Total 6 Years	Budget Year FY 2023	FY 2024	FY 2025	FY 2026	FY 2027	FY 2028	Beyond 6 Years
EXPENDITURE											
PLANS	\$2,575	\$1,117	\$—	\$1,458	\$300	\$300	\$858	\$—	\$—	\$—	\$—
LAND	—	—	—	—	—	—	—	—	—	—	—
CONSTR	—	—	—	—	—	—	—	—	—	—	—
EQUIP	—	—	—	—	—	—	—	—	—	—	—
OTHER	—	—	—	—	—	—	—	—	—	—	—
TOTAL	\$2,575	\$1,117	\$—	\$1,458	\$300	\$300	\$858	\$—	\$—	\$—	\$—
FUNDING											
MNCPPC	\$475	\$475	\$—	\$—	\$—	\$—	\$—	\$—	\$—	\$—	\$—
OTHER	2,100	2,100	—	—	—	—	—	—	—	—	—
TOTAL	\$2,575	\$2,575	\$—	\$—	\$—	\$—	\$—	\$—	\$—	\$—	\$—
OPERATING IMPACT											
PERSONNEL				\$—	\$—	\$—	\$—	\$—	\$—	\$—	\$—
OPERATING				—	—	—	—	—	—	—	—
DEBT				—	—	—	—	—	—	—	—
OTHER				—	—	—	—	—	—	—	—
TOTAL				\$—	\$—	\$—	\$—	\$—	\$—	\$—	\$—



Description: Built around 1813, Marietta is a Federal style brick home situated on 25 acres of lawn and wooded areas. The site also includes the Duvall law office and a root cellar. It is open to the public as a house museum. This project is for brick repointing and caulk joint replacement.

Justification: Marietta was the home of U.S. Supreme Court associate justice Gabriel Duvall, and his law office is also open to the public.

Highlights: No significant highlights for this project.

Enabling Legislation: Not Applicable

Location		Status	
Address	5700 Bell Station Road, Lanham	Project Status	Under Construction
Council District	Four	Class	Rehabilitation
Planning Area	Glendale, Seabrook, Lanham & Vicinity	Land Status	Publicly owned land

PROJECT MILESTONES

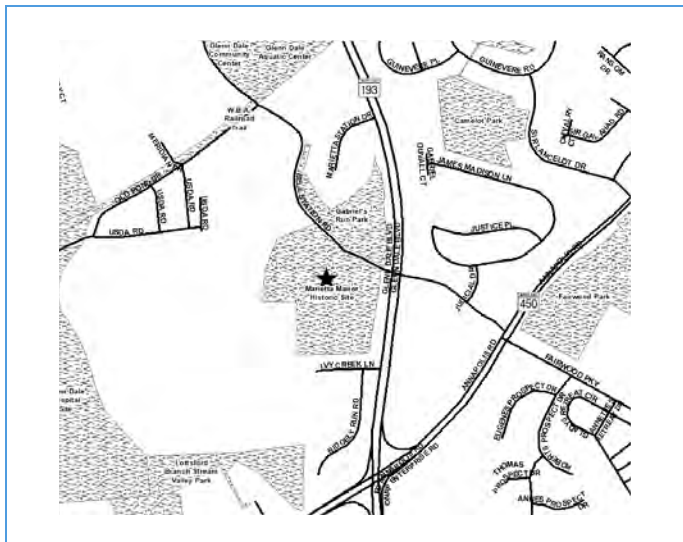
	Estimate	Actual
1 st Year in Capital Program		FY 1999
1 st Year in Capital Budget		FY 1999
Completed Design	TBD	
Began Construction	TBD	
Project Completion	FY 2023	

CUMULATIVE APPROPRIATION (000'S)

Life to Date	FY 2022 Estimate	FY 2023	Total
\$924	\$0	\$445	\$1,369

Project Summary

Category/Description	Total Project Cost	Life to Date Actual	FY 2022 Estimate	Total 6 Years	Budget Year FY 2023	FY 2024	FY 2025	FY 2026	FY 2027	FY 2028	Beyond 6 Years
EXPENDITURE											
PLANS	\$—	\$—	\$—	\$—	\$—	\$—	\$—	\$—	\$—	\$—	\$—
LAND	—	—	—	—	—	—	—	—	—	—	—
CONSTR	1,369	924	—	445	445	—	—	—	—	—	—
EQUIP	—	—	—	—	—	—	—	—	—	—	—
OTHER	—	—	—	—	—	—	—	—	—	—	—
TOTAL	\$1,369	\$924	\$—	\$445	\$445	\$—	\$—	\$—	\$—	\$—	\$—
FUNDING											
STATE	\$117	\$117	\$—	\$—	\$—	\$—	\$—	\$—	\$—	\$—	\$—
OTHER	1,252	1,252	—	—	—	—	—	—	—	—	—
TOTAL	\$1,369	\$1,369	\$—	\$—	\$—	\$—	\$—	\$—	\$—	\$—	\$—
OPERATING IMPACT											
PERSONNEL				\$—	\$—	\$—	\$—	\$—	\$—	\$—	
OPERATING				—	—	—	—	—	—	—	
DEBT				—	—	—	—	—	—	—	
OTHER				—	—	—	—	—	—	—	
TOTAL				\$—	\$—	\$—	\$—	\$—	\$—	\$—	



Description: Built around 1813, Marietta is a Federal style brick home situated on 25 acres of lawn and wooded areas. The site also includes the Duval law office and a root cellar. It is open to the public as a house museum. An assessment of historic properties determined that this site was in need of maintenance and repair. Prioritized work includes masonry repair, interior environmental conditions assessment, plus repair of main house windows, sills and shutters.

Justification: Marietta was the home of U.S. Supreme Court associate justice Gabriel Duval, and his law office is also open to the public.

Highlights: No significant highlights for this project.

Enabling Legislation: Not Applicable

Location		Status	
Address	5626 Bell Station Road, Lanham	Project Status	Design Stage
Council District	Four	Class	Rehabilitation
Planning Area	Glendale, Seabrook, Lanham & Vicinity	Land Status	Publicly owned land

PROJECT MILESTONES

	Estimate	Actual
1 st Year in Capital Program		FY 2020
1 st Year in Capital Budget		FY 2020
Completed Design	TBD	
Began Construction	TBD	
Project Completion	FY 2023	

CUMULATIVE APPROPRIATION (000'S)

Life to Date	FY 2022 Estimate	FY 2023	Total
\$0	\$40	\$45	\$85

Project Summary

Category/Description	Total Project Cost	Life to Date Actual	FY 2022 Estimate	Total 6 Years	Budget Year FY 2023	FY 2024	FY 2025	FY 2026	FY 2027	FY 2028	Beyond 6 Years
EXPENDITURE											
PLANS	\$—	\$—	\$—	\$—	\$—	\$—	\$—	\$—	\$—	\$—	\$—
LAND	—	—	—	—	—	—	—	—	—	—	—
CONSTR	85	—	40	45	45	—	—	—	—	—	—
EQUIP	—	—	—	—	—	—	—	—	—	—	—
OTHER	—	—	—	—	—	—	—	—	—	—	—
TOTAL	\$85	\$—	\$40	\$45	\$45	\$—	\$—	\$—	\$—	\$—	\$—
FUNDING											
OTHER	\$85	\$85	\$—	\$—	\$—	\$—	\$—	\$—	\$—	\$—	\$—
TOTAL	\$85	\$85	\$—	\$—	\$—	\$—	\$—	\$—	\$—	\$—	\$—
OPERATING IMPACT											
PERSONNEL				\$—	\$—	\$—	\$—	\$—	\$—	\$—	\$—
OPERATING				—	—	—	—	—	—	—	—
DEBT				—	—	—	—	—	—	—	—
OTHER				—	—	—	—	—	—	—	—
TOTAL				\$—	\$—	\$—	\$—	\$—	\$—	\$—	\$—



Description: This project constructs a new community center on the existing location.

Justification: An analysis of the existing center and site was completed to meet the current and future recreational demand, life/safety codes and programmatic needs.

Highlights: No significant highlights for this project.

Enabling Legislation: Not Applicable

Location		Status	
Address	2800 St. Clair Drive, Marlow Heights	Project Status	Under Construction
Council District	Seven	Class	Addition
Planning Area	Henson Creek	Land Status	Publicly owned land

PROJECT MILESTONES

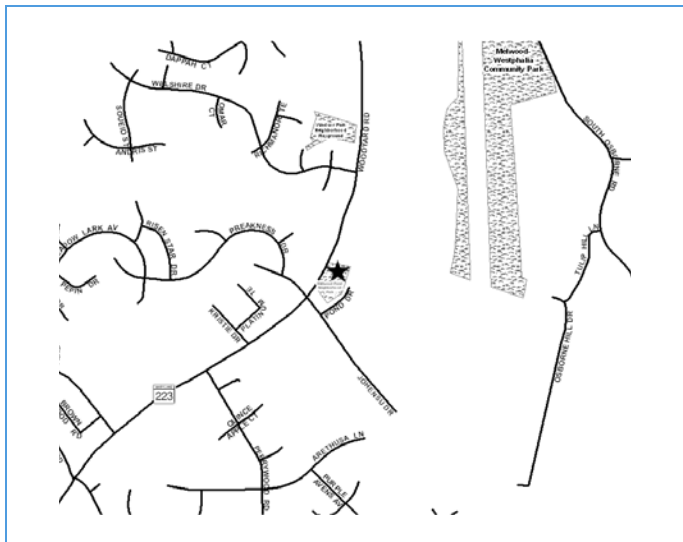
	Estimate	Actual
1 st Year in Capital Program		FY 2008
1 st Year in Capital Budget		FY 2005
Completed Design		
Began Construction	FY 2022	
Project Completion	FY 2024	

CUMULATIVE APPROPRIATION (000'S)

Life to Date	FY 2022 Estimate	FY 2023	Total
\$365	\$1,306	\$5,530	\$7,201

Project Summary

Category/Description	Total Project Cost	Life to Date Actual	FY 2022 Estimate	Total 6 Years	Budget Year FY 2023	FY 2024	FY 2025	FY 2026	FY 2027	FY 2028	Beyond 6 Years
EXPENDITURE											
PLANS	\$—	\$—	\$—	\$—	\$—	\$—	\$—	\$—	\$—	\$—	\$—
LAND	—	—	—	—	—	—	—	—	—	—	—
CONSTR	18,051	365	1,306	16,380	5,530	6,350	4,500	—	—	—	—
EQUIP	—	—	—	—	—	—	—	—	—	—	—
OTHER	—	—	—	—	—	—	—	—	—	—	—
TOTAL	\$18,051	\$365	\$1,306	\$16,380	\$5,530	\$6,350	\$4,500	\$—	\$—	\$—	\$—
FUNDING											
STATE	\$5,000	\$5,000	\$—	\$—	\$—	\$—	\$—	\$—	\$—	\$—	\$—
MNCPCC	9,255	9,255	—	—	—	—	—	—	—	—	—
OTHER	3,796	3,796	—	—	—	—	—	—	—	—	—
TOTAL	\$18,051	\$18,051	\$—	\$—	\$—	\$—	\$—	\$—	\$—	\$—	\$—
OPERATING IMPACT											
PERSONNEL				\$—	\$—	\$—	\$—	\$—	\$—	\$—	
OPERATING				—	—	—	—	—	—	—	
DEBT				—	—	—	—	—	—	—	
OTHER				—	—	—	—	—	—	—	
TOTAL				\$—	\$—	\$—	\$—	\$—	\$—	\$—	



Description: Modification of the weir structure will improve the flow of water in the pond. Work on this project includes design, engineering, permitting, construction and inspection of weir structure modification.

Justification: The pond at Mellwood becomes stagnant, and the lack of water movement causes an increase in vegetation and poor water quality. Sheet flow from the parking lot currently bypasses the weir structure.

Highlights: No significant highlights for this project.

Enabling Legislation: Not Applicable

Location		Status	
Address	6420 Woodyard Road, Upper Marlboro	Project Status	Design Not Begun
Council District	Nine	Class	Addition
Planning Area	Rosaryville	Land Status	Publicly owned land

PROJECT MILESTONES

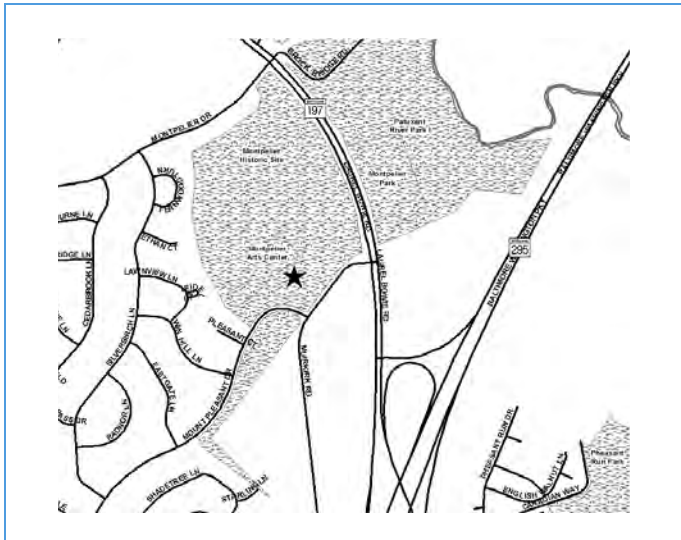
	Estimate	Actual
1 st Year in Capital Program		FY 2013
1 st Year in Capital Budget		FY 2009
Completed Design	TBD	
Began Construction	TBD	
Project Completion	TBD	

CUMULATIVE APPROPRIATION (000'S)

Life to Date	FY 2022 Estimate	FY 2023	Total
\$0	\$0	\$225	\$225

Project Summary

Category/Description	Total Project Cost	Life to Date Actual	FY 2022 Estimate	Total 6 Years	Budget Year FY 2023	FY 2024	FY 2025	FY 2026	FY 2027	FY 2028	Beyond 6 Years
EXPENDITURE											
PLANS	\$—	\$—	\$—	\$—	\$—	\$—	\$—	\$—	\$—	\$—	\$—
LAND	—	—	—	—	—	—	—	—	—	—	—
CONSTR	225	—	—	225	225	—	—	—	—	—	—
EQUIP	—	—	—	—	—	—	—	—	—	—	—
OTHER	—	—	—	—	—	—	—	—	—	—	—
TOTAL	\$225	\$—	\$—	\$225	\$225	\$—	\$—	\$—	\$—	\$—	\$—
FUNDING											
MNCPPC	\$100	\$100	\$—	\$—	\$—	\$—	\$—	\$—	\$—	\$—	\$—
OTHER	125	125	—	—	—	—	—	—	—	—	—
TOTAL	\$225	\$225	\$—	\$—	\$—	\$—	\$—	\$—	\$—	\$—	\$—
OPERATING IMPACT											
PERSONNEL				\$—	\$—	\$—	\$—	\$—	\$—	\$—	
OPERATING				—	—	—	—	—	—	—	
DEBT				—	—	—	—	—	—	—	
OTHER				—	—	—	—	—	—	—	
TOTAL				\$—	\$—	\$—	\$—	\$—	\$—	\$—	



Description: Built around 1783, Montpelier is a five-part Georgian mansion. It is open to the public as a house museum. Montpelier was home to four generations of the Snowden family, as well as enslaved individuals like Nance and Catte Creek, and Ben, a blacksmith. This project includes roof replacement, rewiring, ductwork replacement and sash cord replacement.

Justification: An assessment of historic properties determined that this site was in need of maintenance and repair.

Highlights: No significant highlights for this project.

Enabling Legislation: Not Applicable

Location		Status	
Address	9650 Muirkirk Road, Laurel	Project Status	Design Stage
Council District	One	Class	Rehabilitation
Planning Area	South Laurel Montpelier	Land Status	Publicly owned land

PROJECT MILESTONES

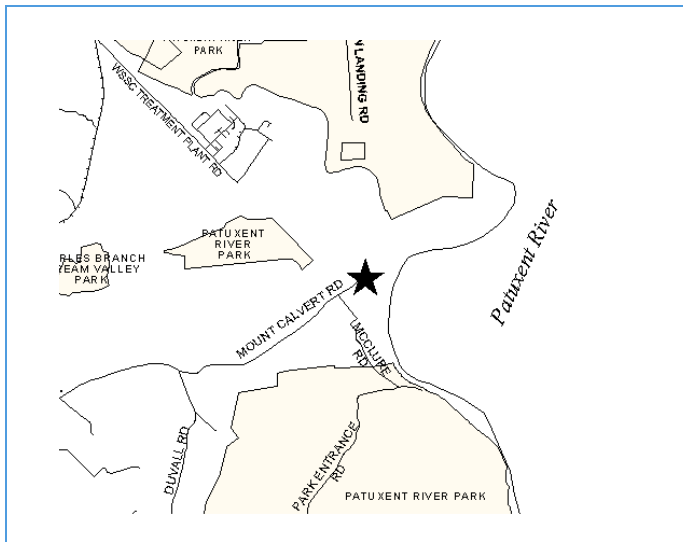
	Estimate	Actual
1 st Year in Capital Program		FY 2019
1 st Year in Capital Budget		FY 2019
Completed Design	TBD	
Began Construction	TBD	
Project Completion	FY 2023	

CUMULATIVE APPROPRIATION (000'S)

Life to Date	FY 2022 Estimate	FY 2023	Total
\$118	\$19	\$1,238	\$1,375

Project Summary

Category/Description	Total Project Cost	Life to Date Actual	FY 2022 Estimate	Total 6 Years	Budget Year FY 2023	FY 2024	FY 2025	FY 2026	FY 2027	FY 2028	Beyond 6 Years
EXPENDITURE											
PLANS	\$—	\$—	\$—	\$—	\$—	\$—	\$—	\$—	\$—	\$—	\$—
LAND	—	—	—	—	—	—	—	—	—	—	—
CONSTR	1,375	118	19	1,238	1,238	—	—	—	—	—	—
EQUIP	—	—	—	—	—	—	—	—	—	—	—
OTHER	—	—	—	—	—	—	—	—	—	—	—
TOTAL	\$1,375	\$118	\$19	\$1,238	\$1,238	\$—	\$—	\$—	\$—	\$—	\$—
FUNDING											
OTHER	\$1,375	\$1,375	\$—	\$—	\$—	\$—	\$—	\$—	\$—	\$—	\$—
TOTAL	\$1,375	\$1,375	\$—	\$—	\$—	\$—	\$—	\$—	\$—	\$—	\$—
OPERATING IMPACT											
PERSONNEL				\$—	\$—	\$—	\$—	\$—	\$—	\$—	
OPERATING				—	—	—	—	—	—	—	
DEBT				—	—	—	—	—	—	—	
OTHER				—	—	—	—	—	—	—	
TOTAL				\$—	\$—	\$—	\$—	\$—	\$—	\$—	



Description: Built in the late 1700s, Mount Calvert is a two-and-one-half story brick house with exterior chimneys and a kitchen wing built after 1835.

Justification: Mount Calvert is the only historic structure remaining at the site of Charles Town, the first seat of the Prince George's County government. It overlooks the confluence of the Western Branch and the Patuxent River.

Highlights: This project is for renovation of the historic house to include repointing of brick work, a new roof, foundation repairs and other stabilization activities to upgrade and maintain this important site.

Enabling Legislation: Not Applicable

Location		Status	
Address	16801 Mount Calvert Road, Upper Marlboro	Project Status	Under Construction
Council District	Nine	Class	Replacement
Planning Area	Mount Calvert-Nottingham	Land Status	Publicly owned land

PROJECT MILESTONES

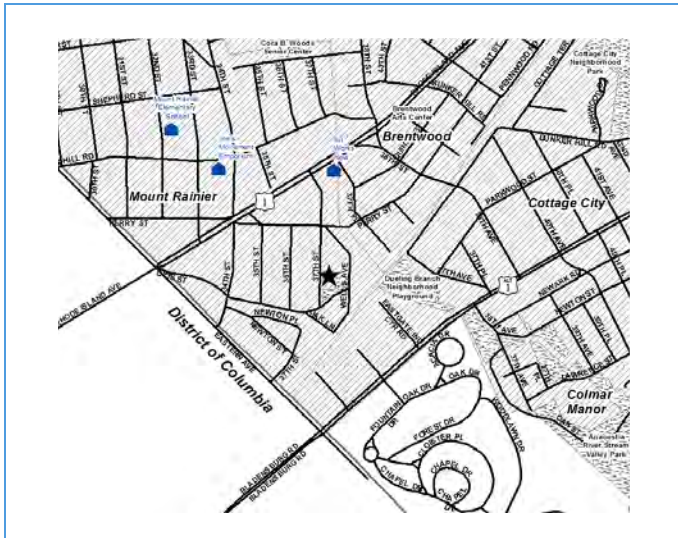
	Estimate	Actual
1 st Year in Capital Program		FY 1998
1 st Year in Capital Budget		FY 1997
Completed Design	TBD	
Began Construction	TBD	
Project Completion	FY 2024	

CUMULATIVE APPROPRIATION (000'S)

Life to Date	FY 2022 Estimate	FY 2023	Total
\$399	\$125	\$1,167	\$1,691

Project Summary

Category/Description	Total Project Cost	Life to Date Actual	FY 2022 Estimate	Total 6 Years	Budget Year FY 2023	FY 2024	FY 2025	FY 2026	FY 2027	FY 2028	Beyond 6 Years
EXPENDITURE											
PLANS	\$—	\$—	\$—	\$—	\$—	\$—	\$—	\$—	\$—	\$—	\$—
LAND	—	—	—	—	—	—	—	—	—	—	—
CONSTR	1,691	399	125	1,167	1,167	—	—	—	—	—	—
EQUIP	—	—	—	—	—	—	—	—	—	—	—
OTHER	—	—	—	—	—	—	—	—	—	—	—
TOTAL	\$1,691	\$399	\$125	\$1,167	\$1,167	\$—	\$—	\$—	\$—	\$—	\$—
FUNDING											
MNCPPC	\$251	\$251	\$—	\$—	\$—	\$—	\$—	\$—	\$—	\$—	\$—
OTHER	1,440	1,180	—	260	260	—	—	—	—	—	—
TOTAL	\$1,691	\$1,431	\$—	\$260	\$260	\$—	\$—	\$—	\$—	\$—	\$—
OPERATING IMPACT											
PERSONNEL				\$—	\$—	\$—	\$—	\$—	\$—	\$—	
OPERATING				—	—	—	—	—	—	—	
DEBT				—	—	—	—	—	—	—	
OTHER				—	—	—	—	—	—	—	
TOTAL				\$—	\$—	\$—	\$—	\$—	\$—	\$—	



Description: This project is to install cultural and historical interactive playground equipment, tot safety equipment and enhanced seating.

Justification: The Commission desires to enhance the park space to improve the public realm, reflect the cultural heritage of the users, and contribute to the revitalization of the community.

Highlights: No significant highlights for this project.

Enabling Legislation: Not Applicable

Location		Status	
Address	3711 37th Street, Mount Rainier	Project Status	Design Not Begun
Council District	Two	Class	Replacement
Planning Area	Hyattsville and Vicinity	Land Status	Publicly owned land

PROJECT MILESTONES

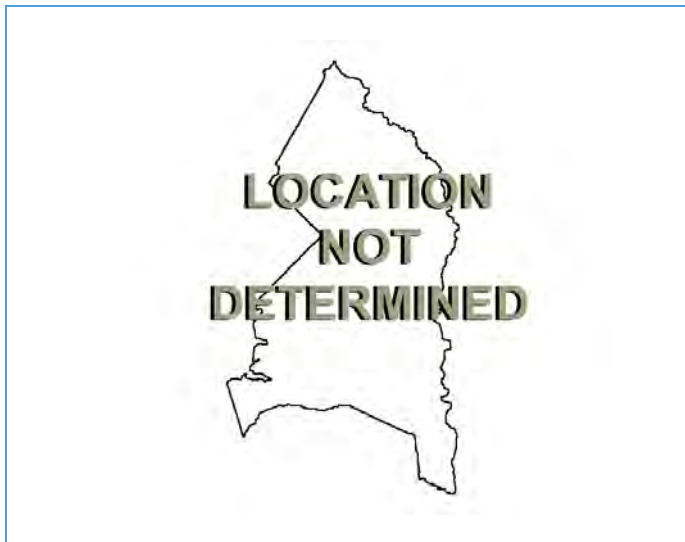
	Estimate	Actual
1 st Year in Capital Program		FY 2018
1 st Year in Capital Budget		FY 2018
Completed Design	TBD	
Began Construction	TBD	
Project Completion	FY 2023	

CUMULATIVE APPROPRIATION (000'S)

Life to Date	FY 2022 Estimate	FY 2023	Total
\$0	\$0	\$0	\$0

Project Summary

Category/Description	Total Project Cost	Life to Date Actual	FY 2022 Estimate	Total 6 Years	Budget Year FY 2023	FY 2024	FY 2025	FY 2026	FY 2027	FY 2028	Beyond 6 Years
EXPENDITURE											
PLANS	\$—	\$—	\$—	\$—	\$—	\$—	\$—	\$—	\$—	\$—	\$—
LAND	—	—	—	—	—	—	—	—	—	—	—
CONSTR	275	—	—	275	—	75	200	—	—	—	—
EQUIP	—	—	—	—	—	—	—	—	—	—	—
OTHER	—	—	—	—	—	—	—	—	—	—	—
TOTAL	\$275	\$—	\$—	\$275	\$—	\$75	\$200	\$—	\$—	\$—	\$—
FUNDING											
MNCPPC	\$200	\$200	\$—	\$—	\$—	\$—	\$—	\$—	\$—	\$—	\$—
OTHER	75	75	—	—	—	—	—	—	—	—	—
TOTAL	\$275	\$275	\$—	\$—	\$—	\$—	\$—	\$—	\$—	\$—	\$—
OPERATING IMPACT											
PERSONNEL				\$—	\$—	\$—	\$—	\$—	\$—	\$—	\$—
OPERATING				—	—	—	—	—	—	—	—
DEBT				—	—	—	—	—	—	—	—
OTHER				—	—	—	—	—	—	—	—
TOTAL				\$—	\$—	\$—	\$—	\$—	\$—	\$—	\$—



Description: The feasibility study determined that the ideal program for this multi-generational center would be 89,000 square feet and will include two indoor courts, a 3-lane track, a 10-lane indoor pool and small leisure pool with seating for 250, multipurpose rooms and dedicated program space. This program was determined by evaluating demographics and market trends, input from internal and external stakeholders and a systemwide aquatics study that identified aquatic needs by service area.

Justification: The Formula 2040 Functional Master Plan identified the Prince George's Plaza Metro Station area as the ideal location for an 89,000 square foot multi-generational center in Service Area 2. The Department conducted a feasibility study from 2020 - 2021 to determine the detailed program and recommend potential locations.

Highlights: No significant highlights for this project.

Enabling Legislation: Not Applicable

Location		Status	
Address	Location Not Determined	Project Status	New
Council District	Two	Class	New Construction
Planning Area	Henson Creek	Land Status	Publicly owned land

PROJECT MILESTONES

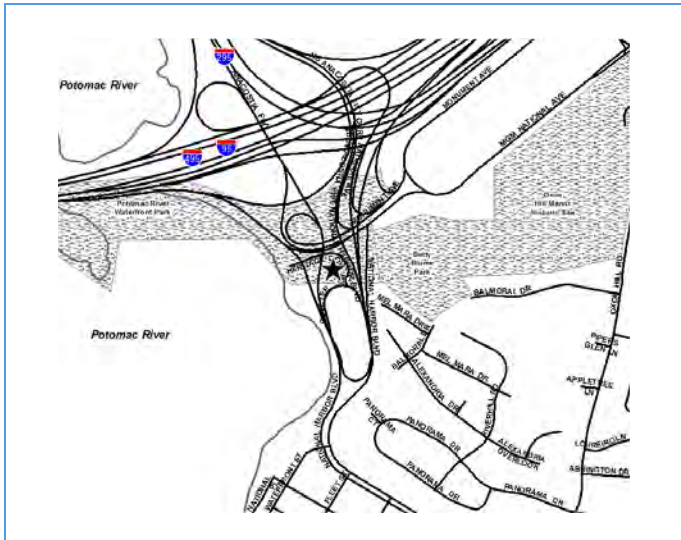
	Estimate	Actual
1 st Year in Capital Program		FY 2023
1 st Year in Capital Budget		FY 2023
Completed Design	TBD	
Began Construction	TBD	
Project Completion	TBD	

CUMULATIVE APPROPRIATION (000'S)

Life to Date	FY 2022 Estimate	FY 2023	Total
\$0	\$0	\$20,833	\$20,833

Project Summary

Category/Description	Total Project Cost	Life to Date Actual	FY 2022 Estimate	Total 6 Years	Budget Year FY 2023	FY 2024	FY 2025	FY 2026	FY 2027	FY 2028	Beyond 6 Years
EXPENDITURE											
PLANS	\$—	\$—	\$—	\$—	\$—	\$—	\$—	\$—	\$—	\$—	\$—
LAND	—	—	—	—	—	—	—	—	—	—	—
CONSTR	125,000	—	—	125,000	20,833	20,833	20,833	20,833	20,833	20,835	—
EQUIP	—	—	—	—	—	—	—	—	—	—	—
OTHER	—	—	—	—	—	—	—	—	—	—	—
TOTAL	\$125,000	\$—	\$—	\$125,000	\$20,833	\$20,833	\$20,833	\$20,833	\$20,833	\$20,835	\$—
FUNDING											
MNCPPC	\$125,000	\$—	\$—	\$125,000	\$65,000	\$60,000	\$—	\$—	\$—	\$—	\$—
TOTAL	\$125,000	\$—	\$—	\$125,000	\$65,000	\$60,000	\$—	\$—	\$—	\$—	\$—
OPERATING IMPACT											
PERSONNEL				\$—	\$—	\$—	\$—	\$—	\$—	\$—	
OPERATING				—	—	—	—	—	—	—	
DEBT				—	—	—	—	—	—	—	
OTHER				—	—	—	—	—	—	—	
TOTAL				\$—	\$—	\$—	\$—	\$—	\$—	\$—	



Description: This project is a new building to house personnel from the County's public safety departments and the Commission's park police. The building will be constructed on a 1.7-acre parcel owned by the Commission at National Harbor. The building will consist of approximately 10,000 square feet and include a public meeting space. The project includes 54 parking spaces to be provided on-site.

Justification: The building's design and development are being planned under the auspices of the County working with the developer of National Harbor.

Highlights: No significant highlights for this project.

Enabling Legislation: Not Applicable

Location		Status	
Address	Potomac Side Of Waterside Court, Oxon Hill	Project Status	Design Stage
Council District	Eight	Class	New Construction
Planning Area	South Potomac	Land Status	Publicly owned land

PROJECT MILESTONES

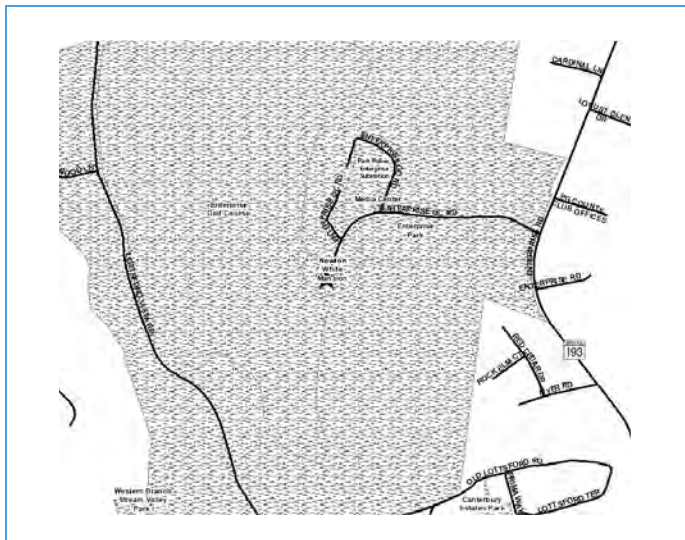
	Estimate	Actual
1 st Year in Capital Program		FY 2019
1 st Year in Capital Budget		FY 2019
Completed Design	TBD	
Began Construction	TBD	
Project Completion	TBD	

CUMULATIVE APPROPRIATION (000'S)

Life to Date	FY 2022 Estimate	FY 2023	Total
\$0	\$0	\$2,000	\$2,000

Project Summary

Category/Description	Total Project Cost	Life to Date Actual	FY 2022 Estimate	Total 6 Years	Budget Year FY 2023	FY 2024	FY 2025	FY 2026	FY 2027	FY 2028	Beyond 6 Years
EXPENDITURE											
PLANS	\$—	\$—	\$—	\$—	\$—	\$—	\$—	\$—	\$—	\$—	\$—
LAND	—	—	—	—	—	—	—	—	—	—	—
CONSTR	5,000	—	—	5,000	2,000	3,000	—	—	—	—	—
EQUIP	—	—	—	—	—	—	—	—	—	—	—
OTHER	—	—	—	—	—	—	—	—	—	—	—
TOTAL	\$5,000	\$—	\$—	\$5,000	\$2,000	\$3,000	\$—	\$—	\$—	\$—	\$—
FUNDING											
DEV	\$5,000	\$5,000	\$—	\$—	\$—	\$—	\$—	\$—	\$—	\$—	\$—
TOTAL	\$5,000	\$5,000	\$—	\$—	\$—	\$—	\$—	\$—	\$—	\$—	\$—
OPERATING IMPACT											
PERSONNEL				\$—	\$—	\$—	\$—	\$—	\$—	\$—	
OPERATING				—	—	—	—	—	—	—	
DEBT				—	—	—	—	—	—	—	
OTHER				—	—	—	—	—	—	—	
TOTAL				\$—	\$—	\$—	\$—	\$—	\$—	\$—	



Description: This is a Regency Revival style brick mansion built in 1939 for Captain Newton H. White, commanding officer of the U.S.S. Enterprise. The site also includes a corn crib and other outbuildings. An assessment of historic properties determined that this site was in need of maintenance and repair. Prioritized work includes roof drainage repair, addressing basement water infiltration, masonry repair and an internal environmental conditions assessment.

Justification: This mansion is one of Prince George's County Parks and Recreation's most used rental facilities for weddings and other celebrations. Improvements will maintain its historical accuracy and increase its appeal to the community.

Highlights: No significant highlights for this project.

Enabling Legislation: Not Applicable

Location		Status	
Address	2708 Enterprise Road, Mitchellville	Project Status	Design Stage
Council District	Five	Class	Rehabilitation
Planning Area	Mitchellville & Vicinity	Land Status	Publicly owned land

PROJECT MILESTONES

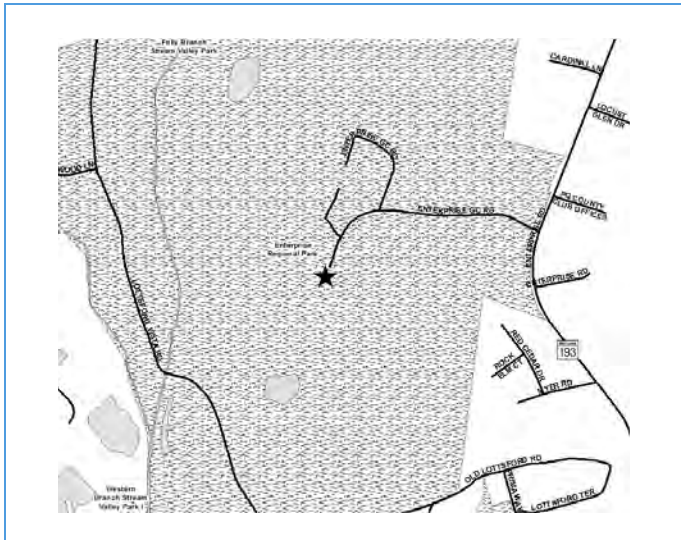
	Estimate	Actual
1 st Year in Capital Program		FY 2020
1 st Year in Capital Budget		FY 2020
Completed Design	TBD	
Began Construction	TBD	
Project Completion	FY 2023	

CUMULATIVE APPROPRIATION (000'S)

Life to Date	FY 2022 Estimate	FY 2023	Total
\$79	\$15	\$71	\$165

Project Summary

Category/Description	Total Project Cost	Life to Date Actual	FY 2022 Estimate	Total 6 Years	Budget Year FY 2023	FY 2024	FY 2025	FY 2026	FY 2027	FY 2028	Beyond 6 Years
EXPENDITURE											
PLANS	\$—	\$—	\$—	\$—	\$—	\$—	\$—	\$—	\$—	\$—	\$—
LAND	—	—	—	—	—	—	—	—	—	—	—
CONSTR	165	79	15	71	71	—	—	—	—	—	—
EQUIP	—	—	—	—	—	—	—	—	—	—	—
OTHER	—	—	—	—	—	—	—	—	—	—	—
TOTAL	\$165	\$79	\$15	\$71	\$71	\$—	\$—	\$—	\$—	\$—	\$—
FUNDING											
OTHER	\$165	\$165	\$—	\$—	\$—	\$—	\$—	\$—	\$—	\$—	\$—
TOTAL	\$165	\$165	\$—	\$—	\$—	\$—	\$—	\$—	\$—	\$—	\$—
OPERATING IMPACT											
PERSONNEL				\$—	\$—	\$—	\$—	\$—	\$—	\$—	\$—
OPERATING				—	—	—	—	—	—	—	—
DEBT				—	—	—	—	—	—	—	—
OTHER				—	—	—	—	—	—	—	—
TOTAL				\$—	\$—	\$—	\$—	\$—	\$—	\$—	\$—



Description: This is a Regency Revival style brick mansion built in 1939 for Captain Newton H. White, commanding officer of the U.S.S. Enterprise. This project includes roof replacement, repair and repointing of failing masonry walls, the cleaning and repair of gutter and supply connections and outfall of rainwater beyond 10 feet from the building foundation.

Justification: This mansion is one of Prince George's County Parks and Recreation's most used rental facilities for weddings and other celebrations. Problems with the roof are causing leaks within the facility. These repairs would help to maintain the income-generating potential at this facility.

Highlights: No significant highlights for this project.

Enabling Legislation: Not Applicable

Location		Status	
Address	2708 Enterprise Road, Mitchellville	Project Status	Under Construction
Council District	Five	Class	Rehabilitation
Planning Area	Mitchellville & Vicinity	Land Status	Publicly owned land

PROJECT MILESTONES

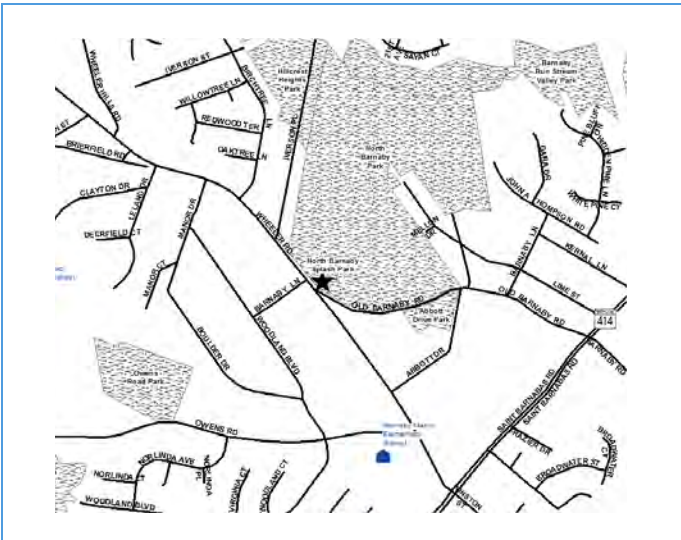
	Estimate	Actual
1 st Year in Capital Program		FY 2018
1 st Year in Capital Budget		FY 2018
Completed Design	TBD	
Began Construction	TBD	
Project Completion	FY 2024	

CUMULATIVE APPROPRIATION (000'S)

Life to Date	FY 2022 Estimate	FY 2023	Total
\$278	\$84	\$0	\$362

Project Summary

Category/Description	Total Project Cost	Life to Date Actual	FY 2022 Estimate	Total 6 Years	Budget Year FY 2023	FY 2024	FY 2025	FY 2026	FY 2027	FY 2028	Beyond 6 Years
EXPENDITURE											
PLANS	\$—	\$—	\$—	\$—	\$—	\$—	\$—	\$—	\$—	\$—	\$—
LAND	—	—	—	—	—	—	—	—	—	—	—
CONSTR	1,400	278	84	1,038	—	1,038	—	—	—	—	—
EQUIP	—	—	—	—	—	—	—	—	—	—	—
OTHER	—	—	—	—	—	—	—	—	—	—	—
TOTAL	\$1,400	\$278	\$84	\$1,038	\$—	\$1,038	\$—	\$—	\$—	\$—	\$—
FUNDING											
OTHER	\$1,400	\$1,000	\$—	\$400	\$400	\$—	\$—	\$—	\$—	\$—	\$—
TOTAL	\$1,400	\$1,000	\$—	\$400	\$400	\$—	\$—	\$—	\$—	\$—	\$—
OPERATING IMPACT											
PERSONNEL				\$—	\$—	\$—	\$—	\$—	\$—	\$—	\$—
OPERATING				—	—	—	—	—	—	—	—
DEBT				—	—	—	—	—	—	—	—
OTHER				—	—	—	—	—	—	—	—
TOTAL				\$—	\$—	\$—	\$—	\$—	\$—	\$—	\$—



Description: The assessment report identifies and prioritizes deficiency repairs in aquatic components that require maintenance for an uninterrupted, safe and healthy operation.

Justification: The Formula 2040 objective is for capital reinvestment of 2% of asset value each year in facility protection and preventative maintenance.

Highlights: No significant highlights for this project.

Enabling Legislation: Not Applicable

Location		Status	
Address	5000 Wheeler Road, Fort Washington	Project Status	Design Not Begun
Council District	Seven	Class	Rehabilitation
Planning Area	Henson Creek	Land Status	Publicly owned land

PROJECT MILESTONES

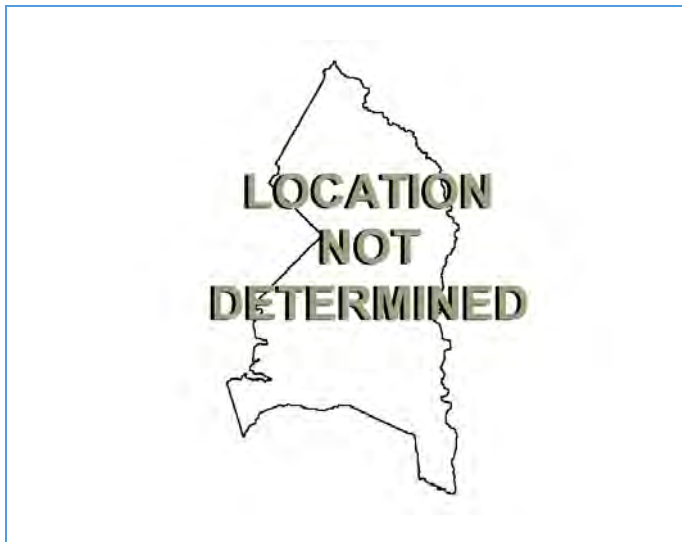
	Estimate	Actual
1 st Year in Capital Program		FY 2019
1 st Year in Capital Budget		FY 2019
Completed Design	TBD	
Began Construction	TBD	
Project Completion	TBD	

CUMULATIVE APPROPRIATION (000'S)

Life to Date	FY 2022 Estimate	FY 2023	Total
\$27	\$0	\$0	\$27

Project Summary

Category/Description	Total Project Cost	Life to Date Actual	FY 2022 Estimate	Total 6 Years	Budget Year FY 2023	FY 2024	FY 2025	FY 2026	FY 2027	FY 2028	Beyond 6 Years
EXPENDITURE											
PLANS	\$—	\$—	\$—	\$—	\$—	\$—	\$—	\$—	\$—	\$—	\$—
LAND	—	—	—	—	—	—	—	—	—	—	—
CONSTR	1,262	27	—	1,235	—	—	1,235	—	—	—	—
EQUIP	—	—	—	—	—	—	—	—	—	—	—
OTHER	—	—	—	—	—	—	—	—	—	—	—
TOTAL	\$1,262	\$27	\$—	\$1,235	\$—	\$—	\$1,235	\$—	\$—	\$—	\$—
FUNDING											
MNCPCC	\$1,000	\$1,000	\$—	\$—	\$—	\$—	\$—	\$—	\$—	\$—	\$—
OTHER	262	262	—	—	—	—	—	—	—	—	—
TOTAL	\$1,262	\$1,262	\$—	\$—	\$—	\$—	\$—	\$—	\$—	\$—	\$—
OPERATING IMPACT											
PERSONNEL				\$—	\$—	\$—	\$—	\$—	\$—	\$—	
OPERATING				—	—	—	—	—	—	—	
DEBT				—	—	—	—	—	—	—	
OTHER				—	—	—	—	—	—	—	
TOTAL				\$—	\$—	\$—	\$—	\$—	\$—	\$—	



Description: This project involves a study to determine the feasibility of constructing 12,000 square feet of indoor programmable recreation space in the North College Park area.

Justification: The Formula 2040 Functional Master Plan recommends the development of 12,000 square feet of programmable indoor recreation space in the North College Park area to keep pace with a projected 20% population increase by 2040.

Highlights: No significant highlights for this project.

Enabling Legislation: Not Applicable

Location		Status	
Address	Location Not Determined	Project Status	Design Not Begun
Council District	One	Class	Non Construction
Planning Area	Not Assigned	Land Status	Loc not determined

PROJECT MILESTONES

	Estimate	Actual
1 st Year in Capital Program		FY 2020
1 st Year in Capital Budget		FY 2020
Completed Design	TBD	
Began Construction	TBD	
Project Completion	TBD	

CUMULATIVE APPROPRIATION (000'S)

Life to Date	FY 2022 Estimate	FY 2023	Total
\$0	\$0	\$250	\$250

Project Summary

Category/Description	Total Project Cost	Life to Date Actual	FY 2022 Estimate	Total 6 Years	Budget Year FY 2023	FY 2024	FY 2025	FY 2026	FY 2027	FY 2028	Beyond 6 Years
EXPENDITURE											
PLANS	\$2,296	\$—	\$—	\$2,296	\$250	\$1,000	\$1,046	\$—	\$—	\$—	\$—
LAND	—	—	—	—	—	—	—	—	—	—	—
CONSTR	—	—	—	—	—	—	—	—	—	—	—
EQUIP	—	—	—	—	—	—	—	—	—	—	—
OTHER	—	—	—	—	—	—	—	—	—	—	—
TOTAL	\$2,296	\$—	\$—	\$2,296	\$250	\$1,000	\$1,046	\$—	\$—	\$—	\$—
FUNDING											
STATE	\$1,000	\$—	\$—	\$1,000	\$1,000	\$—	\$—	\$—	\$—	\$—	\$—
MNCPPC	790	790	—	—	—	—	—	—	—	—	—
OTHER	506	506	—	—	—	—	—	—	—	—	—
TOTAL	\$2,296	\$1,296	\$—	\$1,000	\$1,000	\$—	\$—	\$—	\$—	\$—	\$—
OPERATING IMPACT											
PERSONNEL				\$—	\$—	\$—	\$—	\$—	\$—	\$—	
OPERATING				—	—	—	—	—	—	—	
DEBT				—	—	—	—	—	—	—	
OTHER				—	—	—	—	—	—	—	
TOTAL				\$—	\$—	\$—	\$—	\$—	\$—	\$—	



Description: This project will design and construct a new maintenance yard for Northern Area Operations. The design, construction, furniture, fixtures, and equipment (FF&E,) and relocation will be delivered and paid by Maryland Transit Authority (MTA) per the terms of the Purple Line Memorandum of Agreement (MOA).

Justification: The MTA identified the Northern Area Maintenance Yard at Glenridge as the location for the Purple Line Maintenance Yard. Per terms of the MOA, the Commission will convey the Glenridge property to MTA upon MTA's design, construction, and relocation to the replacement maintenance yard.

Highlights: No significant highlights for this project.

Enabling Legislation: Not Applicable

Location		Status	
Address	7721 Polk Street, Hyattsville	Project Status	Design Stage
Council District	Three	Class	Replacement
Planning Area	Defense Hgts. - Bladensburg & Vicinity	Land Status	Loc not determined

PROJECT MILESTONES

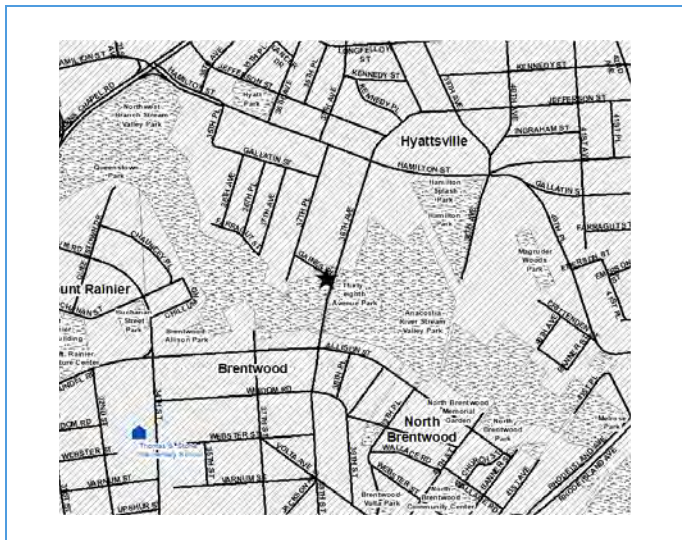
	Estimate	Actual
1 st Year in Capital Program		FY 2017
1 st Year in Capital Budget		FY 2017
Completed Design	TBD	
Began Construction		FY 2019
Project Completion	FY 2022	

CUMULATIVE APPROPRIATION (000'S)

Life to Date	FY 2022 Estimate	FY 2023	Total
\$991	\$17,509	\$0	\$18,500

Project Summary

Category/Description	Total Project Cost	Life to Date Actual	FY 2022 Estimate	Total 6 Years	Budget Year FY 2023	FY 2024	FY 2025	FY 2026	FY 2027	FY 2028	Beyond 6 Years
EXPENDITURE											
PLANS	\$—	\$—	\$—	\$—	\$—	\$—	\$—	\$—	\$—	\$—	\$—
LAND	—	—	—	—	—	—	—	—	—	—	—
CONSTR	—	—	—	—	—	—	—	—	—	—	—
EQUIP	—	—	—	—	—	—	—	—	—	—	—
OTHER	18,500	991	17,509	—	—	—	—	—	—	—	—
TOTAL	\$18,500	\$991	\$17,509	\$—	\$—	\$—	\$—	\$—	\$—	\$—	\$—
FUNDING											
DEV	\$15,500	\$15,500	\$—	\$—	\$—	\$—	\$—	\$—	\$—	\$—	\$—
OTHER	3,000	3,000	—	—	—	—	—	—	—	—	—
TOTAL	\$18,500	\$18,500	\$—	\$—	\$—	\$—	\$—	\$—	\$—	\$—	\$—
OPERATING IMPACT											
PERSONNEL				\$—	\$—	\$—	\$—	\$—	\$—	\$—	\$—
OPERATING				—	—	—	—	—	—	—	—
DEBT				—	—	—	—	—	—	—	—
OTHER				—	—	—	—	—	—	—	—
TOTAL				\$—	\$—	\$—	\$—	\$—	\$—	\$—	\$—



Description: This project provides funding for developing a tool kit for placemaking at selected neighborhood parks and trails. The tool kit could include a variety of recommendations to incorporate features to achieve unique cultural expressions in the parks. Proposed projects could include wayfinding, interpretive signage, trail enhancements and public art installations.

Justification: There is a need to incorporate a wider range of features in parks to reflect demographic changes in the County. Funding is to secure consulting assistance to develop the referenced tool kit.

Highlights: No significant highlights for this project.

Enabling Legislation: Not Applicable

Location		Status	
Address	5002 38th Avenue, Hyattsville	Project Status	Design Not Begun
Council District	Two	Class	Rehabilitation
Planning Area	Hyattsville and Vicinity	Land Status	Publicly owned land

PROJECT MILESTONES

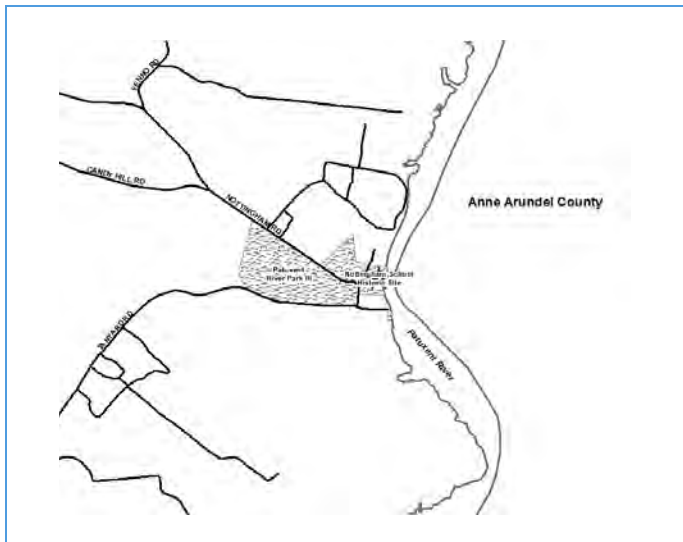
	Estimate	Actual
1 st Year in Capital Program		FY 2019
1 st Year in Capital Budget		FY 2019
Completed Design	TBD	
Began Construction	TBD	
Project Completion	TBD	

CUMULATIVE APPROPRIATION (000'S)

Life to Date	FY 2022 Estimate	FY 2023	Total
\$0	\$0	\$700	\$700

Project Summary

Category/Description	Total Project Cost	Life to Date Actual	FY 2022 Estimate	Total 6 Years	Budget Year FY 2023	FY 2024	FY 2025	FY 2026	FY 2027	FY 2028	Beyond 6 Years
EXPENDITURE											
PLANS	\$—	\$—	\$—	\$—	\$—	\$—	\$—	\$—	\$—	\$—	\$—
LAND	—	—	—	—	—	—	—	—	—	—	—
CONSTR	700	—	—	700	700	—	—	—	—	—	—
EQUIP	—	—	—	—	—	—	—	—	—	—	—
OTHER	—	—	—	—	—	—	—	—	—	—	—
TOTAL	\$700	\$—	\$—	\$700	\$700	\$—	\$—	\$—	\$—	\$—	\$—
FUNDING											
OTHER	\$700	\$700	\$—	\$—	\$—	\$—	\$—	\$—	\$—	\$—	\$—
TOTAL	\$700	\$700	\$—	\$—	\$—	\$—	\$—	\$—	\$—	\$—	\$—
OPERATING IMPACT											
PERSONNEL				\$—	\$—	\$—	\$—	\$—	\$—	\$—	
OPERATING				—	—	—	—	—	—	—	
DEBT				—	—	—	—	—	—	—	
OTHER				—	—	—	—	—	—	—	
TOTAL				\$—	\$—	\$—	\$—	\$—	\$—	\$—	



Description: Built in 1911, this one-room schoolhouse served as a site of education for elementary age students for 50 years.

Justification: The Nottingham Schoolhouse serves as an example of educational infrastructure that became obsolete after WWII when schools began to consolidate.

Highlights: No significant highlights for this project.

Enabling Legislation: Not Applicable

Location		Status	
Address	17412 Nottingham Road, Upper Marlboro	Project Status	Design Not Begun
Council District	Nine	Class	Rehabilitation
Planning Area	Mount Calvert-Nottingham	Land Status	Publicly owned land

PROJECT MILESTONES

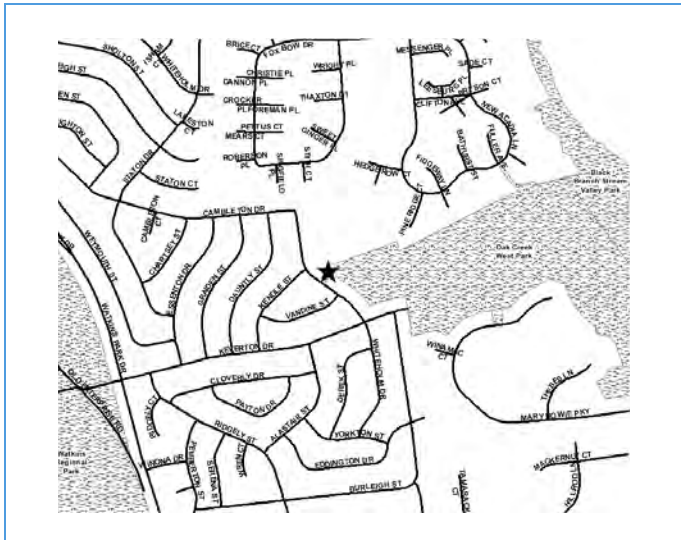
	Estimate	Actual
1 st Year in Capital Program		FY 2020
1 st Year in Capital Budget		FY 2020
Completed Design	TBD	
Began Construction	TBD	
Project Completion	FY 2023	

CUMULATIVE APPROPRIATION (000'S)

Life to Date	FY 2022 Estimate	FY 2023	Total
\$0	\$0	\$0	\$0

Project Summary

Category/Description	Total Project Cost	Life to Date Actual	FY 2022 Estimate	Total 6 Years	Budget Year FY 2023	FY 2024	FY 2025	FY 2026	FY 2027	FY 2028	Beyond 6 Years
EXPENDITURE											
PLANS	\$—	\$—	\$—	\$—	\$—	\$—	\$—	\$—	\$—	\$—	\$—
LAND	—	—	—	—	—	—	—	—	—	—	—
CONSTR	265	—	—	265	—	265	—	—	—	—	—
EQUIP	—	—	—	—	—	—	—	—	—	—	—
OTHER	—	—	—	—	—	—	—	—	—	—	—
TOTAL	\$265	\$—	\$—	\$265	\$—	\$265	\$—	\$—	\$—	\$—	\$—
FUNDING											
OTHER	\$265	\$265	\$—	\$—	\$—	\$—	\$—	\$—	\$—	\$—	\$—
TOTAL	\$265	\$265	\$—	\$—	\$—	\$—	\$—	\$—	\$—	\$—	\$—
OPERATING IMPACT											
PERSONNEL				\$—	\$—	\$—	\$—	\$—	\$—	\$—	
OPERATING				—	—	—	—	—	—	—	
DEBT				—	—	—	—	—	—	—	
OTHER				—	—	—	—	—	—	—	
TOTAL				\$—	\$—	\$—	\$—	\$—	\$—	\$—	



Description: This is a 56.7-acre park in the Central Area of the County. The initial project will involve the design and engineering of outdoor recreation amenities, such as cricket, baseball/softball courts, playground, and other features. Infrastructure including utility (water, electric, sewer) and parking requirements will be assessed.

Justification: The community has requested improvements to this park.

Highlights: No significant highlights for this project.

Enabling Legislation:

Location		Status	
Address	18204 Whiteholm Drive, Upper Marlboro	Project Status	New
Council District	Six	Class	Rehabilitation
Planning Area	Mitchellville & Vicinity	Land Status	Publicly owned land

PROJECT MILESTONES

	Estimate	Actual
1 st Year in Capital Program		FY 2023
1 st Year in Capital Budget		FY 2023
Completed Design	TBD	
Began Construction	TBD	
Project Completion	TBD	

CUMULATIVE APPROPRIATION (000'S)

Life to Date	FY 2022 Estimate	FY 2023	Total
\$0	\$0	\$2,000	\$2,000

Project Summary

Category/Description	Total Project Cost	Life to Date Actual	FY 2022 Estimate	Total 6 Years	Budget Year FY 2023	FY 2024	FY 2025	FY 2026	FY 2027	FY 2028	Beyond 6 Years
EXPENDITURE											
PLANS	\$—	\$—	\$—	\$—	\$—	\$—	\$—	\$—	\$—	\$—	\$—
LAND	—	—	—	—	—	—	—	—	—	—	—
CONSTR	2,000	—	—	2,000	2,000	—	—	—	—	—	—
EQUIP	—	—	—	—	—	—	—	—	—	—	—
OTHER	—	—	—	—	—	—	—	—	—	—	—
TOTAL	\$2,000	\$—	\$—	\$2,000	\$2,000	\$—	\$—	\$—	\$—	\$—	\$—
FUNDING											
STATE	\$2,000	\$—	\$—	\$2,000	\$2,000	\$—	\$—	\$—	\$—	\$—	\$—
TOTAL	\$2,000	\$—	\$—	\$2,000	\$2,000	\$—	\$—	\$—	\$—	\$—	\$—
OPERATING IMPACT											
PERSONNEL				\$—	\$—	\$—	\$—	\$—	\$—	\$—	
OPERATING				—	—	—	—	—	—	—	
DEBT				—	—	—	—	—	—	—	
OTHER				—	—	—	—	—	—	—	
TOTAL				\$—	\$—	\$—	\$—	\$—	\$—	\$—	



Description: Built in 1929, Oxon Hill Manor is a two-story neo-Georgian brick mansion with an extensive and intact service wing.

Justification: M-NCPPC uses this National Register of Historic Places site a facility to hold weddings and other celebrations. Improvements will maintain its historical accuracy and increase its appeal to the community.

Highlights: No significant highlights for this project.

Enabling Legislation: Not Applicable

Location		Status	
Address	6907 Oxon Hill Road, Oxon Hill	Project Status	Under Construction
Council District	Eight	Class	Rehabilitation
Planning Area	South Potomac	Land Status	Publicly owned land

PROJECT MILESTONES

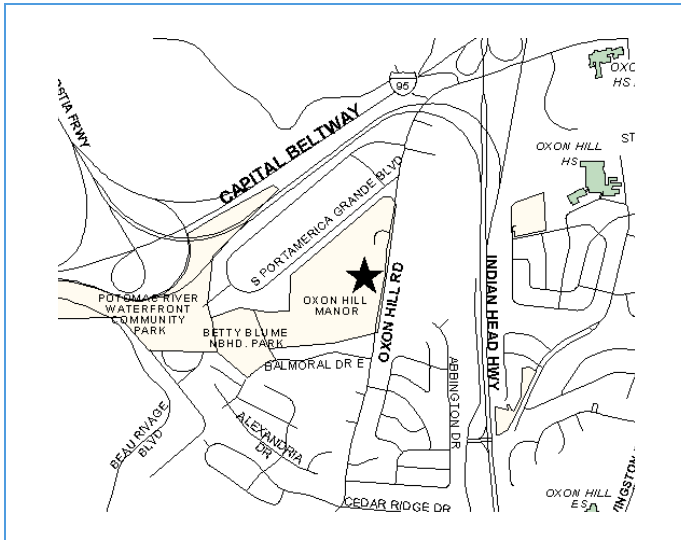
	Estimate	Actual
1 st Year in Capital Program		FY 2020
1 st Year in Capital Budget		FY 2020
Completed Design	TBD	
Began Construction	TBD	
Project Completion	FY 2023	

CUMULATIVE APPROPRIATION (000'S)

Life to Date	FY 2022 Estimate	FY 2023	Total
\$424	\$431	\$135	\$990

Project Summary

Category/Description	Total Project Cost	Life to Date Actual	FY 2022 Estimate	Total 6 Years	Budget Year FY 2023	FY 2024	FY 2025	FY 2026	FY 2027	FY 2028	Beyond 6 Years
EXPENDITURE											
PLANS	\$—	\$—	\$—	\$—	\$—	\$—	\$—	\$—	\$—	\$—	\$—
LAND	—	—	—	—	—	—	—	—	—	—	—
CONSTR	990	424	431	135	135	—	—	—	—	—	—
EQUIP	—	—	—	—	—	—	—	—	—	—	—
OTHER	—	—	—	—	—	—	—	—	—	—	—
TOTAL	\$990	\$424	\$431	\$135	\$135	\$—	\$—	\$—	\$—	\$—	\$—
FUNDING											
OTHER	\$990	\$990	\$—	\$—	\$—	\$—	\$—	\$—	\$—	\$—	\$—
TOTAL	\$990	\$990	\$—	\$—	\$—	\$—	\$—	\$—	\$—	\$—	\$—
OPERATING IMPACT											
PERSONNEL				\$—	\$—	\$—	\$—	\$—	\$—	\$—	\$—
OPERATING				—	—	—	—	—	—	—	—
DEBT				—	—	—	—	—	—	—	—
OTHER				—	—	—	—	—	—	—	—
TOTAL				\$—	\$—	\$—	\$—	\$—	\$—	\$—	\$—



Description: Built in 1929, Oxon Hill Manor is a two-story neo-Georgian brick mansion with an extensive and intact service wing.

Justification: M-NCPPC uses this National Register of Historic Places site a facility to hold weddings and other celebrations. Improvements will maintain its historical accuracy and increase its appeal to the community.

Highlights: The Oxon Hill Manor historic mansion has undergone a major code compliance renovation and fire damage restoration. Remaining funds will be used to repaint brickwork, improve landscaping and repair the elevator.

Enabling Legislation: Not Applicable

Location		Status	
Address	6907 Oxon Hill Road, Oxon Hill	Project Status	Closing - Finance
Council District	Eight	Class	Rehabilitation
Planning Area	South Potomac	Land Status	Publicly owned land

PROJECT MILESTONES

	Estimate	Actual
1 st Year in Capital Program		FY 1997
1 st Year in Capital Budget		FY 1998
Completed Design	TBD	
Began Construction	TBD	
Project Completion	FY 2021	

CUMULATIVE APPROPRIATION (000'S)

Life to Date	FY 2022 Estimate	FY 2023	Total
\$1,921	\$0	\$35	\$1,956

Project Summary

Category/Description	Total Project Cost	Life to Date Actual	FY 2022 Estimate	Total 6 Years	Budget Year FY 2023	FY 2024	FY 2025	FY 2026	FY 2027	FY 2028	Beyond 6 Years
EXPENDITURE											
PLANS	\$—	\$—	\$—	\$—	\$—	\$—	\$—	\$—	\$—	\$—	\$—
LAND	—	—	—	—	—	—	—	—	—	—	—
CONSTR	1,956	1,921	—	35	35	—	—	—	—	—	—
EQUIP	—	—	—	—	—	—	—	—	—	—	—
OTHER	—	—	—	—	—	—	—	—	—	—	—
TOTAL	\$1,956	\$1,921	\$—	\$35	\$35	\$—	\$—	\$—	\$—	\$—	\$—
FUNDING											
STATE	\$449	\$449	\$—	\$—	\$—	\$—	\$—	\$—	\$—	\$—	\$—
MNCPPC	705	705	—	—	—	—	—	—	—	—	—
OTHER	802	802	—	—	—	—	—	—	—	—	—
TOTAL	\$1,956	\$1,956	\$—	\$—	\$—	\$—	\$—	\$—	\$—	\$—	\$—
OPERATING IMPACT											
PERSONNEL				\$—	\$—	\$—	\$—	\$—	\$—	\$—	\$—
OPERATING				—	—	—	—	—	—	—	—
DEBT				—	—	—	—	—	—	—	—
OTHER				—	—	—	—	—	—	—	—
TOTAL				\$—	\$—	\$—	\$—	\$—	\$—	\$—	\$—



Description: Built in 1929, Oxon Hill Manor is a two-story neo-Georgian brick mansion with an extensive and intact service wing.

Justification: An electronically-operated gate is needed to replace the existing manually operated gate to facilitate more efficient access to the site, a high-volume rental property.

Highlights: No significant highlights for this project.

Enabling Legislation: Not Applicable

Location		Status	
Address	6907 Oxon Hill Road, Oxon Hill	Project Status	Design Not Begun
Council District	Eight	Class	Rehabilitation
Planning Area	South Potomac	Land Status	Publicly owned land

PROJECT MILESTONES

	Estimate	Actual
1 st Year in Capital Program		FY 2019
1 st Year in Capital Budget		FY 2019
Completed Design	TBD	
Began Construction	TBD	
Project Completion	FY 2024	

CUMULATIVE APPROPRIATION (000'S)

Life to Date	FY 2022 Estimate	FY 2023	Total
\$0	\$0	\$0	\$0

Project Summary

Category/Description	Total Project Cost	Life to Date Actual	FY 2022 Estimate	Total 6 Years	Budget Year FY 2023	FY 2024	FY 2025	FY 2026	FY 2027	FY 2028	Beyond 6 Years
EXPENDITURE											
PLANS	\$—	\$—	\$—	\$—	\$—	\$—	\$—	\$—	\$—	\$—	\$—
LAND	—	—	—	—	—	—	—	—	—	—	—
CONSTR	300	—	—	300	—	300	—	—	—	—	—
EQUIP	—	—	—	—	—	—	—	—	—	—	—
OTHER	—	—	—	—	—	—	—	—	—	—	—
TOTAL	\$300	\$—	\$—	\$300	\$—	\$300	\$—	\$—	\$—	\$—	\$—
FUNDING											
OTHER	\$300	\$300	\$—	\$—	\$—	\$—	\$—	\$—	\$—	\$—	\$—
TOTAL	\$300	\$300	\$—	\$—	\$—	\$—	\$—	\$—	\$—	\$—	\$—
OPERATING IMPACT											
PERSONNEL				\$—	\$—	\$—	\$—	\$—	\$—	\$—	\$—
OPERATING				—	—	—	—	—	—	—	—
DEBT				—	—	—	—	—	—	—	—
OTHER				—	—	—	—	—	—	—	—
TOTAL				\$—	\$—	\$—	\$—	\$—	\$—	\$—	\$—



Description: Built in 1929, Oxon Hill Manor is a two-story neo-Georgian brick mansion with an extensive and intact service wing.

Justification: This structure requires a comprehensive building renovation plan focused on making repairs to stave off further deterioration of its roof and facades due to water penetrations.

Highlights: No significant highlights for this project.

Enabling Legislation: Not Applicable

Location		Status	
Address	6907 Oxon Hill Road, Oxon Hill	Project Status	Under Construction
Council District	Eight	Class	Rehabilitation
Planning Area	South Potomac	Land Status	Publicly owned land

PROJECT MILESTONES

	Estimate	Actual
1 st Year in Capital Program		FY 2018
1 st Year in Capital Budget		FY 2018
Completed Design	TBD	
Began Construction	TBD	
Project Completion	FY 2023	

CUMULATIVE APPROPRIATION (000'S)

Life to Date	FY 2022 Estimate	FY 2023	Total
\$377	\$269	\$2,296	\$2,942

Project Summary

Category/Description	Total Project Cost	Life to Date Actual	FY 2022 Estimate	Total 6 Years	Budget Year FY 2023	FY 2024	FY 2025	FY 2026	FY 2027	FY 2028	Beyond 6 Years
EXPENDITURE											
PLANS	\$—	\$—	\$—	\$—	\$—	\$—	\$—	\$—	\$—	\$—	\$—
LAND	—	—	—	—	—	—	—	—	—	—	—
CONSTR	2,942	377	269	2,296	2,296	—	—	—	—	—	—
EQUIP	—	—	—	—	—	—	—	—	—	—	—
OTHER	—	—	—	—	—	—	—	—	—	—	—
TOTAL	\$2,942	\$377	\$269	\$2,296	\$2,296	\$—	\$—	\$—	\$—	\$—	\$—
FUNDING											
MNCPCC	\$2,200	\$2,200	\$—	\$—	\$—	\$—	\$—	\$—	\$—	\$—	\$—
OTHER	742	742	—	—	—	—	—	—	—	—	—
TOTAL	\$2,942	\$2,942	\$—	\$—	\$—	\$—	\$—	\$—	\$—	\$—	\$—
OPERATING IMPACT											
PERSONNEL				\$—	\$—	\$—	\$—	\$—	\$—	\$—	\$—
OPERATING				—	—	—	—	—	—	—	—
DEBT				—	—	—	—	—	—	—	—
OTHER				—	—	—	—	—	—	—	—
TOTAL				\$—	\$—	\$—	\$—	\$—	\$—	\$—	\$—



Description: This project is to extend the existing trail at Bell Acres Park in Forest Heights.

Justification: The current asphalt trail stops behind the existing Bell Acres Park. The trail should extend north to Audrey Lane and be resurfaced south to Oxon Hill Farm Park. Two bridges are required.

Highlights: No significant highlights for this project.

Enabling Legislation: Not Applicable

Location		Status	
Address	Oxon Run Drive, Forest Heights	Project Status	NEW
Council District	Eight	Class	Addition
Planning Area	South Potomac	Land Status	Publicly owned land

PROJECT MILESTONES

	Estimate	Actual
1 st Year in Capital Program		FY 2021
1 st Year in Capital Budget		FY 2021
Completed Design	TBD	
Began Construction	TBD	
Project Completion	FY 2025	

CUMULATIVE APPROPRIATION (000'S)

Life to Date	FY 2022 Estimate	FY 2023	Total
\$0	\$0	\$0	\$0

Project Summary

Category/Description	Total Project Cost	Life to Date Actual	FY 2022 Estimate	Total 6 Years	Budget Year FY 2023	FY 2024	FY 2025	FY 2026	FY 2027	FY 2028	Beyond 6 Years
EXPENDITURE											
PLANS	\$—	\$—	\$—	\$—	\$—	\$—	\$—	\$—	\$—	\$—	\$—
LAND	—	—	—	—	—	—	—	—	—	—	—
CONSTR	700	—	—	700	—	350	350	—	—	—	—
EQUIP	—	—	—	—	—	—	—	—	—	—	—
OTHER	—	—	—	—	—	—	—	—	—	—	—
TOTAL	\$700	\$—	\$—	\$700	\$—	\$350	\$350	\$—	\$—	\$—	\$—
FUNDING											
OTHER	\$700	\$500	\$200	\$—	\$—	\$—	\$—	\$—	\$—	\$—	\$—
TOTAL	\$700	\$500	\$200	\$—	\$—	\$—	\$—	\$—	\$—	\$—	\$—
OPERATING IMPACT											
PERSONNEL				\$—	\$—	\$—	\$—	\$—	\$—	\$—	
OPERATING				—	—	—	—	—	—	—	
DEBT				—	—	—	—	—	—	—	
OTHER				—	—	—	—	—	—	—	
TOTAL				\$—	\$—	\$—	\$—	\$—	\$—	\$—	



Description: This project is for various improvements to the golf course including the replacement of existing irrigation system in its entirety, fairway and green drainage renovation, cart path replacement, driving range lighting installation and clubhouse repairs.

Justification: The existing irrigation system has reached its life expectancy. Additionally, the three ponds on-site used to store water have never been cleaned out or reshaped to optimize their storage capacity.

Highlights: No significant highlights for this project.

Enabling Legislation: Not Applicable

Location		Status	
Address	4690 University Boulevard, College Park	Project Status	Design Not Begun
Council District	Three	Class	Rehabilitation
Planning Area	College Park, Berwyn Heights & Vicinity	Land Status	Publicly owned land

PROJECT MILESTONES

	Estimate	Actual
1 st Year in Capital Program		FY 2020
1 st Year in Capital Budget		FY 2020
Completed Design	TBD	
Began Construction	TBD	
Project Completion	TBD	

CUMULATIVE APPROPRIATION (000'S)

Life to Date	FY 2022 Estimate	FY 2023	Total
\$107	\$0	\$793	\$900

Project Summary

Category/Description	Total Project Cost	Life to Date Actual	FY 2022 Estimate	Total 6 Years	Budget Year FY 2023	FY 2024	FY 2025	FY 2026	FY 2027	FY 2028	Beyond 6 Years
EXPENDITURE											
PLANS	\$—	\$—	\$—	\$—	\$—	\$—	\$—	\$—	\$—	\$—	\$—
LAND	—	—	—	—	—	—	—	—	—	—	—
CONSTR	900	107	—	793	793	—	—	—	—	—	—
EQUIP	—	—	—	—	—	—	—	—	—	—	—
OTHER	—	—	—	—	—	—	—	—	—	—	—
TOTAL	\$900	\$107	\$—	\$793	\$793	\$—	\$—	\$—	\$—	\$—	\$—
FUNDING											
OTHER	\$900	\$900	\$—	\$—	\$—	\$—	\$—	\$—	\$—	\$—	\$—
TOTAL	\$900	\$900	\$—	\$—	\$—	\$—	\$—	\$—	\$—	\$—	\$—
OPERATING IMPACT											
PERSONNEL				\$—	\$—	\$—	\$—	\$—	\$—	\$—	
OPERATING				—	—	—	—	—	—	—	
DEBT				—	—	—	—	—	—	—	
OTHER				—	—	—	—	—	—	—	
TOTAL				\$—	\$—	\$—	\$—	\$—	\$—	\$—	



Description: This project is a new paved, half-mile multi-use trail between the College Park Woods Subdivision and the existing Paint Branch Trail. The trail runs through University of Maryland property, and a portion of the trail is a boardwalk.

Justification: Pedestrian connectivity along Metzertott Road and University Boulevard to nearby parks and trails is needed. The spur trail will facilitate direct and safe access to the Paint Branch Trail for residents in the immediate vicinity and users of University of Maryland facilities. This link will allow trail users to connect to DC in one direction and outside the Beltway almost to Laurel in the opposite direction.

Highlights: No significant highlights for this project.

Enabling Legislation: Not Applicable

Location		Status	
Address	Greenmead Drive, College Park	Project Status	Completed
Council District	Three	Class	New Construction
Planning Area	College Park, Berwyn Heights & Vicinity	Land Status	Publicly owned land

PROJECT MILESTONES

	Estimate	Actual
1 st Year in Capital Program		FY 2018
1 st Year in Capital Budget		FY 2018
Completed Design	TBD	
Began Construction	TBD	
Project Completion	FY 2021	

CUMULATIVE APPROPRIATION (000'S)

Life to Date	FY 2022 Estimate	FY 2023	Total
\$1,798	\$15	\$208	\$2,021

Project Summary

Category/Description	Total Project Cost	Life to Date Actual	FY 2022 Estimate	Total 6 Years	Budget Year FY 2023	FY 2024	FY 2025	FY 2026	FY 2027	FY 2028	Beyond 6 Years
EXPENDITURE											
PLANS	\$—	\$—	\$—	\$—	\$—	\$—	\$—	\$—	\$—	\$—	\$—
LAND	—	—	—	—	—	—	—	—	—	—	—
CONSTR	2,021	1,798	15	208	208	—	—	—	—	—	—
EQUIP	—	—	—	—	—	—	—	—	—	—	—
OTHER	—	—	—	—	—	—	—	—	—	—	—
TOTAL	\$2,021	\$1,798	\$15	\$208	\$208	\$—	\$—	\$—	\$—	\$—	\$—
FUNDING											
STATE	\$50	\$50	\$—	\$—	\$—	\$—	\$—	\$—	\$—	\$—	\$—
MNCPPC	771	771	—	—	—	—	—	—	—	—	—
OTHER	1,200	1,200	—	—	—	—	—	—	—	—	—
TOTAL	\$2,021	\$2,021	\$—	\$—	\$—	\$—	\$—	\$—	\$—	\$—	\$—
OPERATING IMPACT											
PERSONNEL				\$—	\$—	\$—	\$—	\$—	\$—	\$—	\$—
OPERATING				—	—	—	—	—	—	—	—
DEBT				—	—	—	—	—	—	—	—
OTHER				—	—	—	—	—	—	—	—
TOTAL				\$—	\$—	\$—	\$—	\$—	\$—	\$—	\$—



Description: A parking lot and athletic field lights were installed in 2013. The remaining funding is for a restroom/concession/storage building.

Justification: There has been a marked increase in the use of athletic fields in this location. Athletic field lights provide additional practice and game time, and parking lot lighting increases the safety of this recreation facility. The concession/restroom building will allow for better services to the park patrons.

Highlights: No significant highlights for this project.

Enabling Legislation: State Bond Bill

Location		Status	
Address	6101 Surrey Square Lane, District Heights	Project Status	Design Not Begun
Council District	Seven	Class	Rehabilitation
Planning Area	Suitland, District Heights & Vicinity	Land Status	Publicly owned land

PROJECT MILESTONES

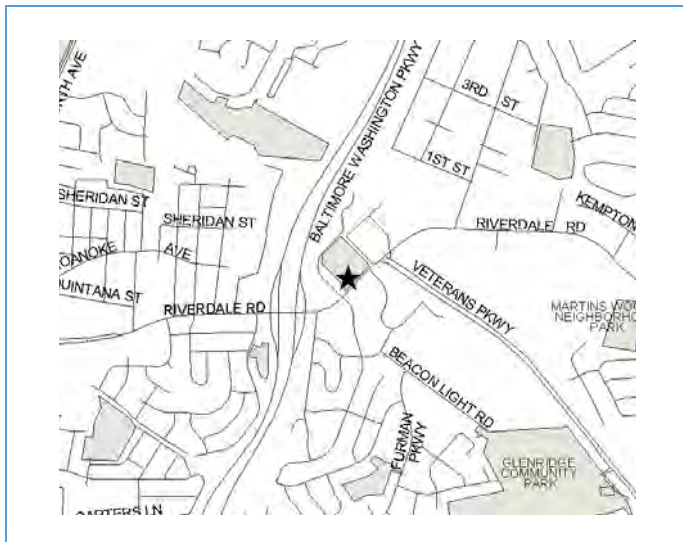
	Estimate	Actual
1 st Year in Capital Program		FY 2012
1 st Year in Capital Budget		FY 2012
Completed Design	TBD	
Began Construction	TBD	
Project Completion	TBD	

CUMULATIVE APPROPRIATION (000'S)

Life to Date	FY 2022 Estimate	FY 2023	Total
\$438	\$0	\$333	\$771

Project Summary

Category/Description	Total Project Cost	Life to Date Actual	FY 2022 Estimate	Total 6 Years	Budget Year FY 2023	FY 2024	FY 2025	FY 2026	FY 2027	FY 2028	Beyond 6 Years
EXPENDITURE											
PLANS	\$—	\$—	\$—	\$—	\$—	\$—	\$—	\$—	\$—	\$—	\$—
LAND	—	—	—	—	—	—	—	—	—	—	—
CONSTR	771	438	—	333	333	—	—	—	—	—	—
EQUIP	—	—	—	—	—	—	—	—	—	—	—
OTHER	—	—	—	—	—	—	—	—	—	—	—
TOTAL	\$771	\$438	\$—	\$333	\$333	\$—	\$—	\$—	\$—	\$—	\$—
FUNDING											
STATE	\$200	\$200	\$—	\$—	\$—	\$—	\$—	\$—	\$—	\$—	\$—
OTHER	571	571	—	—	—	—	—	—	—	—	—
TOTAL	\$771	\$771	\$—	\$—	\$—	\$—	\$—	\$—	\$—	\$—	\$—
OPERATING IMPACT											
PERSONNEL				\$—	\$—	\$—	\$—	\$—	\$—	\$—	
OPERATING				—	—	—	—	—	—	—	
DEBT				—	—	—	—	—	—	—	
OTHER				—	—	—	—	—	—	—	
TOTAL				\$—	\$—	\$—	\$—	\$—	\$—	\$—	



Description: Funding will be used to renovate the building to accommodate Park Police and Information Technology Center (ITC) offices.

Justification: The previous headquarters was obsolete and needed to be replaced in order to serve Park Police and ITC adequately, because there was no room for expansion.

Highlights: No significant highlights for this project.

Enabling Legislation: Not Applicable

Location		Status	
Address	8100 Corporate Drive, Landover	Project Status	Under Construction
Council District	Five	Class	New Construction
Planning Area	Landover Area	Land Status	Publicly owned land

PROJECT MILESTONES

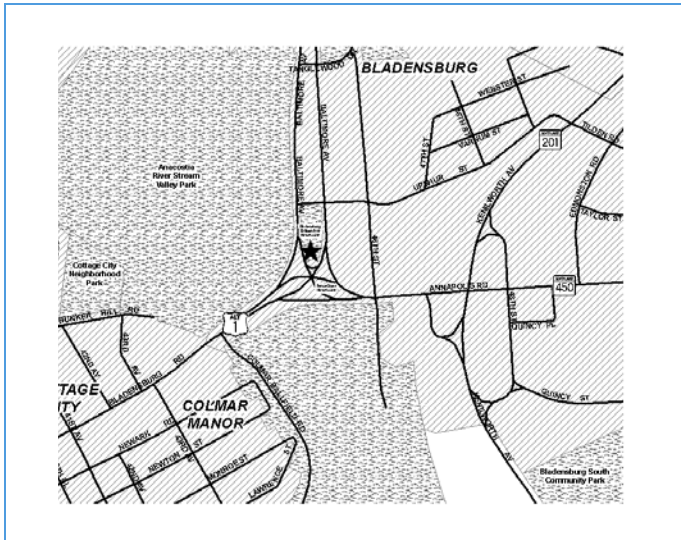
	Estimate	Actual
1 st Year in Capital Program		FY 2000
1 st Year in Capital Budget		FY 2000
Completed Design	TBD	
Began Construction	TBD	
Project Completion	FY 2024	

CUMULATIVE APPROPRIATION (000'S)

Life to Date	FY 2022 Estimate	FY 2023	Total
\$11,704	\$1,646	\$0	\$13,350

Project Summary

Category/Description	Total Project Cost	Life to Date Actual	FY 2022 Estimate	Total 6 Years	Budget Year FY 2023	FY 2024	FY 2025	FY 2026	FY 2027	FY 2028	Beyond 6 Years
EXPENDITURE											
PLANS	\$—	\$—	\$—	\$—	\$—	\$—	\$—	\$—	\$—	\$—	\$—
LAND	7,200	7,200	—	—	—	—	—	—	—	—	—
CONSTR	20,217	4,504	1,646	14,067	—	13,347	720	—	—	—	—
EQUIP	—	—	—	—	—	—	—	—	—	—	—
OTHER	—	—	—	—	—	—	—	—	—	—	—
TOTAL	\$27,417	\$11,704	\$1,646	\$14,067	\$—	\$13,347	\$720	\$—	\$—	\$—	\$—
FUNDING											
MNCPPC	\$2,197	\$2,197	\$—	\$—	\$—	\$—	\$—	\$—	\$—	\$—	\$—
OTHER	25,220	13,220	12,000	—	—	—	—	—	—	—	—
TOTAL	\$27,417	\$15,417	\$12,000	\$—	\$—	\$—	\$—	\$—	\$—	\$—	\$—
OPERATING IMPACT											
PERSONNEL				\$—	\$—	\$—	\$—	\$—	\$—	\$—	
OPERATING				—	—	—	—	—	—	—	
DEBT				—	—	—	—	—	—	—	
OTHER				—	—	—	—	—	—	—	
TOTAL				\$—	\$—	\$—	\$—	\$—	\$—	\$—	



Description: Built from 1919-1925, this 40-foot cross was constructed of cast concrete. It is located in the three-way junction of Bladensburg Road, Baltimore Avenue, and Annapolis Road in Bladensburg. The Peace Cross is significant as a prominent public monument to County residents who lost their lives during World War I. In addition, the design is the work of master craftsman John J. Earley. This project includes monument cleaning, drainage improvements, and landscaping upgrades.

Justification: Time and environmental exposure have taken their toll on the monument. An assessment of historic properties determined that this site was in need of maintenance and repair.

Highlights: No significant highlights for this project.

Enabling Legislation: State Bond Bill

Location		Status	
Address	4502 Annapolis Road, Bladensburg	Project Status	Design Not Begun
Council District	Five	Class	Rehabilitation
Planning Area	Defense Hgts. - Bladensburg & Vicinity	Land Status	Publicly owned land

PROJECT MILESTONES

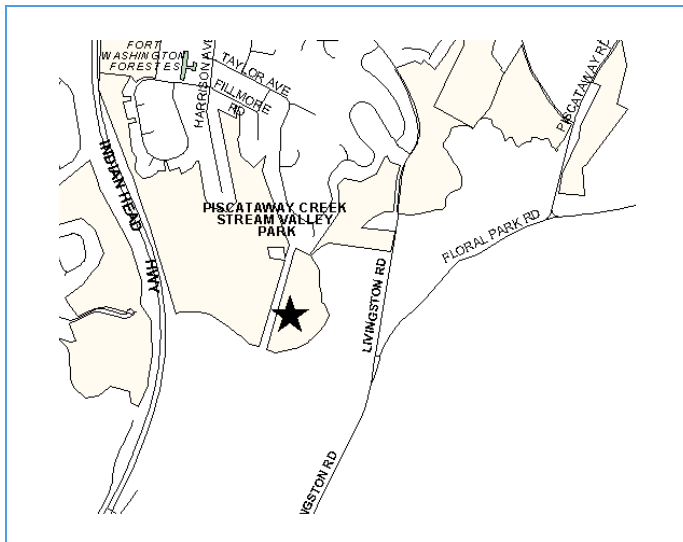
	Estimate	Actual
1 st Year in Capital Program		FY 2009
1 st Year in Capital Budget		FY 2008
Completed Design	TBD	
Began Construction	TBD	
Project Completion	FY 2023	

CUMULATIVE APPROPRIATION (000'S)

Life to Date	FY 2022 Estimate	FY 2023	Total
\$31	\$701	\$403	\$1,135

Project Summary

Category/Description	Total Project Cost	Life to Date Actual	FY 2022 Estimate	Total 6 Years	Budget Year FY 2023	FY 2024	FY 2025	FY 2026	FY 2027	FY 2028	Beyond 6 Years
EXPENDITURE											
PLANS	\$—	\$—	\$—	\$—	\$—	\$—	\$—	\$—	\$—	\$—	\$—
LAND	—	—	—	—	—	—	—	—	—	—	—
CONSTR	1,135	31	701	403	403	—	—	—	—	—	—
EQUIP	—	—	—	—	—	—	—	—	—	—	—
OTHER	—	—	—	—	—	—	—	—	—	—	—
TOTAL	\$1,135	\$31	\$701	\$403	\$403	\$—	\$—	\$—	\$—	\$—	\$—
FUNDING											
STATE	\$480	\$160	\$320	\$—	\$—	\$—	\$—	\$—	\$—	\$—	\$—
OTHER	655	175	480	—	—	—	—	—	—	—	—
TOTAL	\$1,135	\$335	\$800	\$—	\$—	\$—	\$—	\$—	\$—	\$—	\$—
OPERATING IMPACT											
PERSONNEL				\$—	\$—	\$—	\$—	\$—	\$—	\$—	
OPERATING				—	—	—	—	—	—	—	
DEBT				—	—	—	—	—	—	—	
OTHER				—	—	—	—	—	—	—	
TOTAL				\$—	\$—	\$—	\$—	\$—	\$—	\$—	



Description: This development project calls for construction of a hiker/biker/equestrian trail extension from King Charles Drive to Indian Head Highway. The installation of this trail will take place in stages, as the acquisition program for Piscataway Creek produces parkland in sufficient size to support this type of facility.

Justification: The Adopted and Approved Countywide Trails Plan indicated that this trail will connect existing and proposed trails throughout the southern portion of the County. The development of trails within stream valley parks is a compatible land use since a hard surface path can withstand occasional flooding.

Highlights: No significant highlights for this project.

Enabling Legislation: Not Applicable

Location		Status	
Address	Floral Park Road, Fort Washington	Project Status	Design Stage
Council District	Nine	Class	New Construction
Planning Area	South Potomac	Land Status	Site Partly Acquired

PROJECT MILESTONES

	Estimate	Actual
1 st Year in Capital Program		FY 1998
1 st Year in Capital Budget		FY 2008
Completed Design	TBD	
Began Construction	TBD	
Project Completion	FY 2024	

CUMULATIVE APPROPRIATION (000'S)

Life to Date	FY 2022 Estimate	FY 2023	Total
\$8	\$0	\$7	\$15

Project Summary

Category/Description	Total Project Cost	Life to Date Actual	FY 2022 Estimate	Total 6 Years	Budget Year FY 2023	FY 2024	FY 2025	FY 2026	FY 2027	FY 2028	Beyond 6 Years
EXPENDITURE											
PLANS	\$—	\$—	\$—	\$—	\$—	\$—	\$—	\$—	\$—	\$—	\$—
LAND	—	—	—	—	—	—	—	—	—	—	—
CONSTR	500	8	—	492	7	485	—	—	—	—	—
EQUIP	—	—	—	—	—	—	—	—	—	—	—
OTHER	—	—	—	—	—	—	—	—	—	—	—
TOTAL	\$500	\$8	\$—	\$492	\$7	\$485	\$—	\$—	\$—	\$—	\$—
FUNDING											
OTHER	\$500	\$500	\$—	\$—	\$—	\$—	\$—	\$—	\$—	\$—	\$—
TOTAL	\$500	\$500	\$—	\$—	\$—	\$—	\$—	\$—	\$—	\$—	\$—
OPERATING IMPACT											
PERSONNEL				\$—	\$—	\$—	\$—	\$—	\$—	\$—	\$—
OPERATING				—	—	—	—	—	—	—	—
DEBT				—	—	—	—	—	—	—	—
OTHER				—	—	—	—	—	—	—	—
TOTAL				\$—	\$—	\$—	\$—	\$—	\$—	\$—	\$—



Description: This fund covers the cost of installing play equipment in parks where the need exists for either replacement or new equipment. This project will provide play equipment at various locations as needed.

Justification: Playground equipment provides a much needed recreational activity for children. Equipment replacement is also necessary to meet safety and ADA requirements.

Highlights: No significant highlights for this project.

Enabling Legislation: Not Applicable

Location		Status	
Address	Countywide	Project Status	Not Assigned
Council District	Not Assigned	Class	Replacement
Planning Area	Not Assigned	Land Status	Publicly owned land

PROJECT MILESTONES

	Estimate	Actual
1 st Year in Capital Program		FY 1979
1 st Year in Capital Budget		FY 1979
Completed Design		Ongoing
Began Construction		Ongoing
Project Completion		Ongoing

CUMULATIVE APPROPRIATION (000'S)

Life to Date	FY 2022 Estimate	FY 2023	Total
\$25,151	\$2,500	\$2,500	\$30,151

Project Summary

Category/Description	Total Project Cost	Life to Date Actual	FY 2022 Estimate	Total 6 Years	Budget Year FY 2023	FY 2024	FY 2025	FY 2026	FY 2027	FY 2028	Beyond 6 Years
EXPENDITURE											
PLANS	\$—	\$—	\$—	\$—	\$—	\$—	\$—	\$—	\$—	\$—	\$—
LAND	—	—	—	—	—	—	—	—	—	—	—
CONSTR	54,725	25,151	2,500	27,074	2,500	2,500	2,500	2,500	2,500	14,574	—
EQUIP	—	—	—	—	—	—	—	—	—	—	—
OTHER	—	—	—	—	—	—	—	—	—	—	—
TOTAL	\$54,725	\$25,151	\$2,500	\$27,074	\$2,500	\$2,500	\$2,500	\$2,500	\$2,500	\$14,574	\$—
FUNDING											
STATE	\$300	\$300	\$—	\$—	\$—	\$—	\$—	\$—	\$—	\$—	\$—
MNCPPC	23,229	11,229	—	12,000	2,000	2,000	2,000	2,000	2,000	2,000	—
OTHER	31,196	16,196	3,000	12,000	2,000	2,000	2,000	2,000	2,000	2,000	—
TOTAL	\$54,725	\$27,725	\$3,000	\$24,000	\$4,000	\$4,000	\$4,000	\$4,000	\$4,000	\$4,000	\$—
OPERATING IMPACT											
PERSONNEL				\$—	\$—	\$—	\$—	\$—	\$—	\$—	
OPERATING				—	—	—	—	—	—	—	
DEBT				—	—	—	—	—	—	—	
OTHER				—	—	—	—	—	—	—	
TOTAL				\$—	\$—	\$—	\$—	\$—	\$—	\$—	



Description: A feasibility study on a proposed renovation and expansion of the community center will be developed to determine an initial project scope, schedule and cost estimate.

Justification: Formula 2040 says this site needs to expand to better provide recreational activities to residents in the southern portion of the County. The project involves code compliance renovations to the community center.

Highlights: No significant highlights for this project.

Enabling Legislation: Not Applicable

Location		Status	
Address	12500 Fort Washington Road, Fort Washington	Project Status	Design Not Begun
Council District	Eight	Class	Rehabilitation
Planning Area	South Potomac	Land Status	Publicly owned land

PROJECT MILESTONES

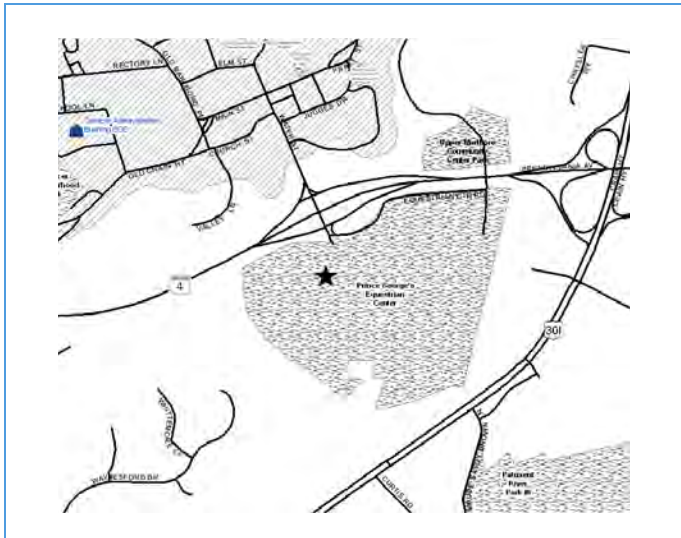
	Estimate	Actual
1 st Year in Capital Program		FY 2007
1 st Year in Capital Budget		FY 2007
Completed Design	TBD	
Began Construction	TBD	
Project Completion	TBD	

CUMULATIVE APPROPRIATION (000'S)

Life to Date	FY 2022 Estimate	FY 2023	Total
\$235	\$0	\$0	\$235

Project Summary

Category/Description	Total Project Cost	Life to Date Actual	FY 2022 Estimate	Total 6 Years	Budget Year FY 2023	FY 2024	FY 2025	FY 2026	FY 2027	FY 2028	Beyond 6 Years
EXPENDITURE											
PLANS	\$—	\$—	\$—	\$—	\$—	\$—	\$—	\$—	\$—	\$—	\$—
LAND	—	—	—	—	—	—	—	—	—	—	—
CONSTR	735	235	—	500	—	500	—	—	—	—	—
EQUIP	—	—	—	—	—	—	—	—	—	—	—
OTHER	—	—	—	—	—	—	—	—	—	—	—
TOTAL	\$735	\$235	\$—	\$500	\$—	\$500	\$—	\$—	\$—	\$—	\$—
FUNDING											
STATE	\$330	\$330	\$—	\$—	\$—	\$—	\$—	\$—	\$—	\$—	\$—
MNCPPC	38	38	—	—	—	—	—	—	—	—	—
OTHER	367	367	—	—	—	—	—	—	—	—	—
TOTAL	\$735	\$735	\$—	\$—	\$—	\$—	\$—	\$—	\$—	\$—	\$—
OPERATING IMPACT											
PERSONNEL				\$—	\$—	\$—	\$—	\$—	\$—	\$—	
OPERATING				—	—	—	—	—	—	—	
DEBT				—	—	—	—	—	—	—	
OTHER				—	—	—	—	—	—	—	
TOTAL				\$—	\$—	\$—	\$—	\$—	\$—	\$—	



Description: The Prince George's Equestrian Center is in Upper Marlboro. The Center currently houses major show horse activity for the County as well as a training track and an indoor equestrian/general purpose arena with a restaurant area. The covered show ring and barn renovations are complete.

Justification: Major horse groups of the County, including the Equestrian Center Citizens Advisory Committee have requested and supported this project.

Highlights: No significant highlights for this project.

Enabling Legislation: Not Applicable

Location		Status	
Address	14900 Pennsylvania Avenue, Upper Marlboro	Project Status	Under Construction
Council District	Nine	Class	New Construction
Planning Area	Rosaryville	Land Status	Publicly Owned Land

PROJECT MILESTONES

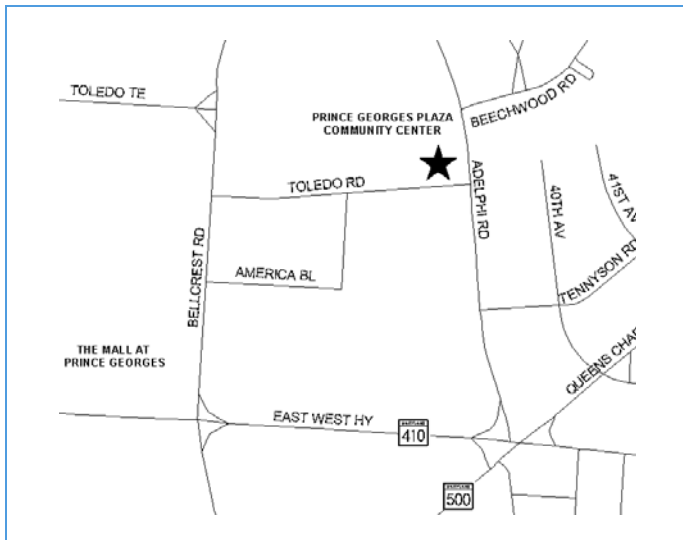
	Estimate	Actual
1 st Year in Capital Program		FY 1986
1 st Year in Capital Budget		FY 1986
Completed Design	TBD	
Began Construction	TBD	
Project Completion	FY 2023	

CUMULATIVE APPROPRIATION (000'S)

Life to Date	FY 2022 Estimate	FY 2023	Total
\$6,356	\$0	\$5,403	\$11,759

Project Summary

Category/Description	Total Project Cost	Life to Date Actual	FY 2022 Estimate	Total 6 Years	Budget Year FY 2023	FY 2024	FY 2025	FY 2026	FY 2027	FY 2028	Beyond 6 Years
EXPENDITURE											
PLANS	\$—	\$—	\$—	\$—	\$—	\$—	\$—	\$—	\$—	\$—	\$—
LAND	—	—	—	—	—	—	—	—	—	—	—
CONSTR	11,759	6,356	—	5,403	5,403	—	—	—	—	—	—
EQUIP	—	—	—	—	—	—	—	—	—	—	—
OTHER	—	—	—	—	—	—	—	—	—	—	—
TOTAL	\$11,759	\$6,356	\$—	\$5,403	\$5,403	\$—	\$—	\$—	\$—	\$—	\$—
FUNDING											
STATE	\$5,375	\$5,375	\$—	\$—	\$—	\$—	\$—	\$—	\$—	\$—	\$—
MNCPPC	3,130	3,130	—	—	—	—	—	—	—	—	—
OTHER	3,254	2,104	—	1,150	1,150	—	—	—	—	—	—
TOTAL	\$11,759	\$10,609	\$—	\$1,150	\$1,150	\$—	\$—	\$—	\$—	\$—	\$—
OPERATING IMPACT											
PERSONNEL				\$—	\$—	\$—	\$—	\$—	\$—	\$—	\$—
OPERATING				—	—	—	—	—	—	—	—
DEBT				—	—	—	—	—	—	—	—
OTHER				—	—	—	—	—	—	—	—
TOTAL				\$—	\$—	\$—	\$—	\$—	\$—	\$—	\$—



Description: Prince George's Plaza Community Center was the first Community Center built in the County. Due to the age of the facility, site constraints and policy guidance to develop a multi-generational center in the Prince George's Plaza Area, a feasibility study is necessary. The study will investigate the opportunities and identify potential sites to construct a new multi-generational center to meet the level of service needs of Formula 2040 Service Area 2.

Justification: A feasibility study is necessary due to the age of the facility, site constraints and policy guidance. The facility is undersized for the existing projected population growth of its service area. The Formula 2040 plan recommends an 80,000 square foot multi-generational center and 11,000 square feet of outdoor aquatic space.

Highlights: No significant highlights for this project.

Enabling Legislation: Not Applicable

Location		Status	
Address	6600 Adelphi Road, Hyattsville	Project Status	Design Not Begun
Council District	Two	Class	Addition
Planning Area	Hyattsville and Vicinity	Land Status	Publicly owned land

PROJECT MILESTONES

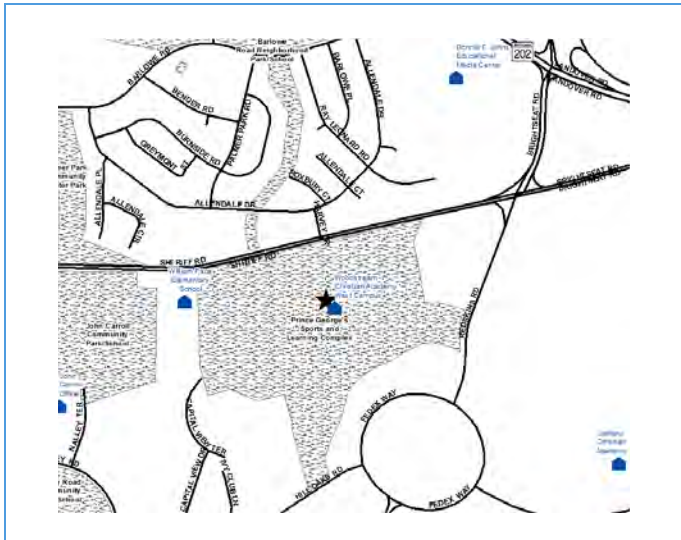
	Estimate	Actual
1 st Year in Capital Program		FY 2007
1 st Year in Capital Budget		FY 2007
Completed Design	TBD	
Began Construction	TBD	
Project Completion	TBD	

CUMULATIVE APPROPRIATION (000'S)

Life to Date	FY 2022 Estimate	FY 2023	Total
\$0	\$0	\$0	\$0

Project Summary

Category/Description	Total Project Cost	Life to Date Actual	FY 2022 Estimate	Total 6 Years	Budget Year FY 2023	FY 2024	FY 2025	FY 2026	FY 2027	FY 2028	Beyond 6 Years
EXPENDITURE											
PLANS	\$—	\$—	\$—	\$—	\$—	\$—	\$—	\$—	\$—	\$—	\$—
LAND	—	—	—	—	—	—	—	—	—	—	—
CONSTR	665	—	—	665	—	—	665	—	—	—	—
EQUIP	—	—	—	—	—	—	—	—	—	—	—
OTHER	—	—	—	—	—	—	—	—	—	—	—
TOTAL	\$665	\$—	\$—	\$665	\$—	\$—	\$665	\$—	\$—	\$—	\$—
FUNDING											
OTHER	\$665	\$665	\$—	\$—	\$—	\$—	\$—	\$—	\$—	\$—	\$—
TOTAL	\$665	\$665	\$—	\$—	\$—	\$—	\$—	\$—	\$—	\$—	\$—
OPERATING IMPACT											
PERSONNEL				\$—	\$—	\$—	\$—	\$—	\$—	\$—	\$—
OPERATING				—	—	—	—	—	—	—	—
DEBT				—	—	—	—	—	—	—	—
OTHER				—	—	—	—	—	—	—	—
TOTAL				\$—	\$—	\$—	\$—	\$—	\$—	\$—	\$—



Description: An assessment report identifies and prioritizes aquatic components that require maintenance for an uninterrupted, safe, and healthy operation.

Justification: Formula 2020 calls for capital reinvestment of 2% of asset value each year in facility protection and preventative maintenance.

Highlights: No significant highlights for this project.

Enabling Legislation: Not Applicable

Location		Status	
Address	8001 Sheriff Road, Landover	Project Status	Design Stage
Council District	Five	Class	Rehabilitation
Planning Area	Landover Area	Land Status	Publicly owned land

PROJECT MILESTONES

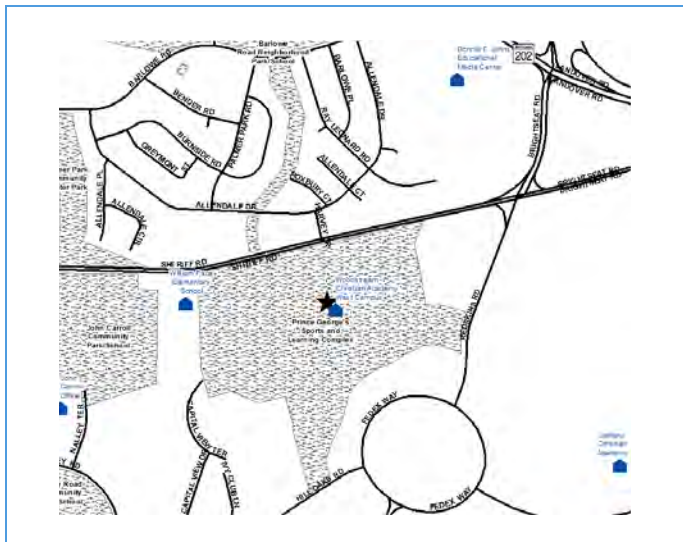
	Estimate	Actual
1 st Year in Capital Program		FY 2019
1 st Year in Capital Budget		FY 2019
Completed Design	TBD	
Began Construction	TBD	
Project Completion	FY 2025	

CUMULATIVE APPROPRIATION (000'S)

Life to Date	FY 2022 Estimate	FY 2023	Total
\$114	\$0	\$0	\$114

Project Summary

Category/Description	Total Project Cost	Life to Date Actual	FY 2022 Estimate	Total 6 Years	Budget Year FY 2023	FY 2024	FY 2025	FY 2026	FY 2027	FY 2028	Beyond 6 Years
EXPENDITURE											
PLANS	\$—	\$—	\$—	\$—	\$—	\$—	\$—	\$—	\$—	\$—	\$—
LAND	—	—	—	—	—	—	—	—	—	—	—
CONSTR	6,207	114	—	6,093	—	—	6,093	—	—	—	—
EQUIP	—	—	—	—	—	—	—	—	—	—	—
OTHER	—	—	—	—	—	—	—	—	—	—	—
TOTAL	\$6,207	\$114	\$—	\$6,093	\$—	\$—	\$6,093	\$—	\$—	\$—	\$—
FUNDING											
MNCPCC	\$4,080	\$4,080	\$—	\$—	\$—	\$—	\$—	\$—	\$—	\$—	\$—
OTHER	2,127	627	1,500	—	—	—	—	—	—	—	—
TOTAL	\$6,207	\$4,707	\$1,500	\$—	\$—	\$—	\$—	\$—	\$—	\$—	\$—
OPERATING IMPACT											
PERSONNEL				\$—	\$—	\$—	\$—	\$—	\$—	\$—	
OPERATING				—	—	—	—	—	—	—	
DEBT				—	—	—	—	—	—	—	
OTHER				—	—	—	—	—	—	—	
TOTAL				\$—	\$—	\$—	\$—	\$—	\$—	\$—	



Description: This project will install outdoor lights at the throwing field.

Justification: A new throwing field was completed in 2014, but because there is no lighting, its use has been limited and does not meet the needs of existing track and field rental clients.

Highlights: No significant highlights for this project.

Enabling Legislation: Not Applicable

Location		Status	
Address	8001 Sheriff Road, Landover	Project Status	Design Not Begun
Council District	Five	Class	Replacement
Planning Area	Landover Area	Land Status	Publicly owned land

PROJECT MILESTONES

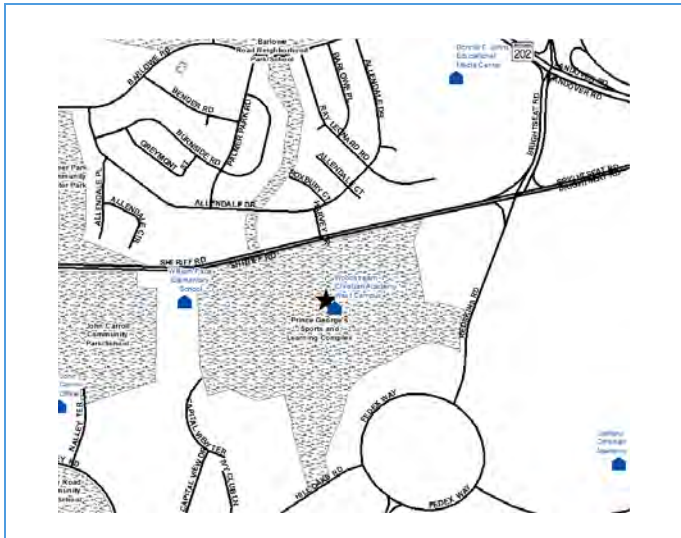
	Estimate	Actual
1 st Year in Capital Program		FY 2018
1 st Year in Capital Budget		FY 2023
Completed Design	TBD	
Began Construction	TBD	
Project Completion	TBD	

CUMULATIVE APPROPRIATION (000'S)

Life to Date	FY 2022 Estimate	FY 2023	Total
\$0	\$0	\$400	\$400

Project Summary

Category/Description	Total Project Cost	Life to Date Actual	FY 2022 Estimate	Total 6 Years	Budget Year FY 2023	FY 2024	FY 2025	FY 2026	FY 2027	FY 2028	Beyond 6 Years
EXPENDITURE											
PLANS	\$—	\$—	\$—	\$—	\$—	\$—	\$—	\$—	\$—	\$—	\$—
LAND	—	—	—	—	—	—	—	—	—	—	—
CONSTR	400	—	—	400	400	—	—	—	—	—	—
EQUIP	—	—	—	—	—	—	—	—	—	—	—
OTHER	—	—	—	—	—	—	—	—	—	—	—
TOTAL	\$400	\$—	\$—	\$400	\$400	\$—	\$—	\$—	\$—	\$—	\$—
FUNDING											
OTHER	\$400	\$—	\$—	\$400	\$400	\$—	\$—	\$—	\$—	\$—	\$—
TOTAL	\$400	\$—	\$—	\$400	\$400	\$—	\$—	\$—	\$—	\$—	\$—
OPERATING IMPACT											
PERSONNEL				\$—	\$—	\$—	\$—	\$—	\$—	\$—	\$—
OPERATING				—	—	—	—	—	—	—	—
DEBT				—	—	—	—	—	—	—	—
OTHER				—	—	—	—	—	—	—	—
TOTAL				\$—	\$—	\$—	\$—	\$—	\$—	\$—	\$—



Description: This project is within a stadium at the County's premiere multi-generational complex. The project involves replacement of the existing artificial turf field when it reaches the end of its useful life.

Justification: This sports field gets constant use and will need replacement as soon as it begins to exhibit degradation due to wear and tear.

Highlights: No significant highlights for this project.

Enabling Legislation: Not Applicable

Location		Status	
Address	8001 Sheriff Road, Landover	Project Status	Design Not Begun
Council District	Five	Class	Replacement
Planning Area	Landover Area	Land Status	Publicly owned land

PROJECT MILESTONES

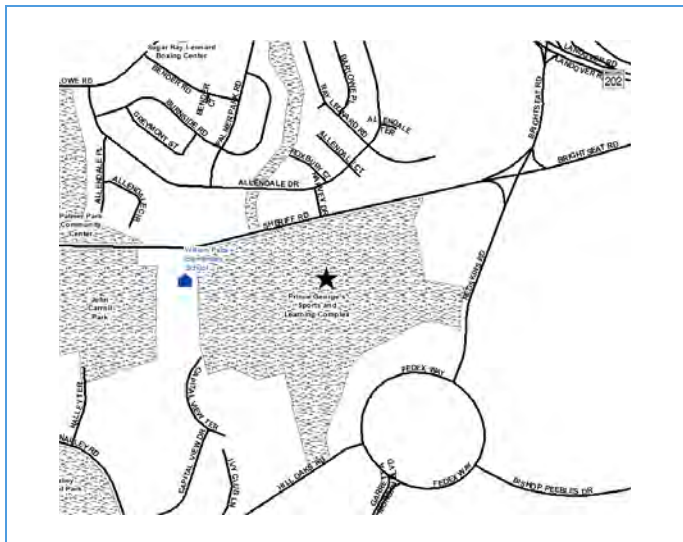
	Estimate	Actual
1 st Year in Capital Program		FY 2018
1 st Year in Capital Budget		FY 2022
Completed Design	TBD	
Began Construction	TBD	
Project Completion	TBD	

CUMULATIVE APPROPRIATION (000'S)

Life to Date	FY 2022 Estimate	FY 2023	Total
\$0	\$0	\$1,210	\$1,210

Project Summary

Category/Description	Total Project Cost	Life to Date Actual	FY 2022 Estimate	Total 6 Years	Budget Year FY 2023	FY 2024	FY 2025	FY 2026	FY 2027	FY 2028	Beyond 6 Years
EXPENDITURE											
PLANS	\$—	\$—	\$—	\$—	\$—	\$—	\$—	\$—	\$—	\$—	\$—
LAND	—	—	—	—	—	—	—	—	—	—	—
CONSTR	1,210	—	—	1,210	1,210	—	—	—	—	—	—
EQUIP	—	—	—	—	—	—	—	—	—	—	—
OTHER	—	—	—	—	—	—	—	—	—	—	—
TOTAL	\$1,210	\$—	\$—	\$1,210	\$1,210	\$—	\$—	\$—	\$—	\$—	\$—
FUNDING											
OTHER	\$1,210	\$560	\$650	\$—	\$—	\$—	\$—	\$—	\$—	\$—	\$—
TOTAL	\$1,210	\$560	\$650	\$—	\$—	\$—	\$—	\$—	\$—	\$—	\$—
OPERATING IMPACT											
PERSONNEL				\$—	\$—	\$—	\$—	\$—	\$—	\$—	
OPERATING				—	—	—	—	—	—	—	
DEBT				—	—	—	—	—	—	—	
OTHER				—	—	—	—	—	—	—	
TOTAL				\$—	\$—	\$—	\$—	\$—	\$—	\$—	



Description: This project will address replacement of the indoor track surface.

Justification: The track surface needs to be replaced when it reaches the end of its useful life.

Highlights: No significant highlights for this project.

Enabling Legislation: Not Applicable

Location		Status	
Address	8001 Sheriff Road, Landover	Project Status	Design Not Begun
Council District	Five	Class	Rehabilitation
Planning Area	Landover Area	Land Status	Publicly owned land

PROJECT MILESTONES

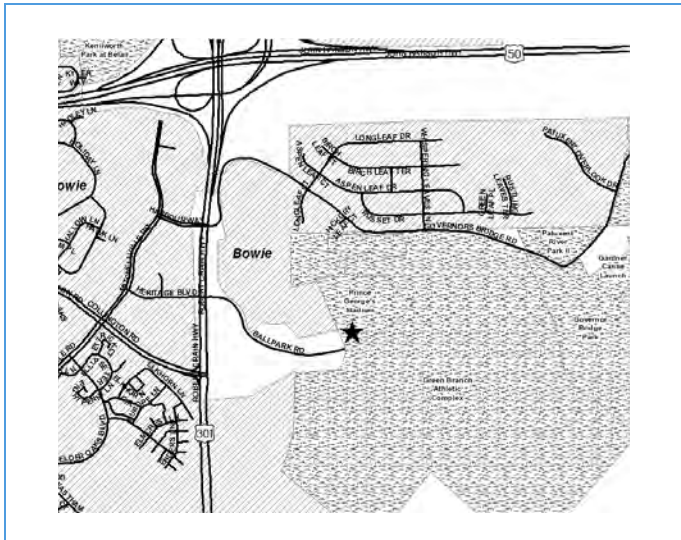
	Estimate	Actual
1 st Year in Capital Program		FY 2020
1 st Year in Capital Budget		FY 2023
Completed Design	TBD	
Began Construction	TBD	
Project Completion	TBD	

CUMULATIVE APPROPRIATION (000'S)

Life to Date	FY 2022 Estimate	FY 2023	Total
\$0	\$0	\$1,000	\$1,000

Project Summary

Category/Description	Total Project Cost	Life to Date Actual	FY 2022 Estimate	Total 6 Years	Budget Year FY 2023	FY 2024	FY 2025	FY 2026	FY 2027	FY 2028	Beyond 6 Years
EXPENDITURE											
PLANS	\$—	\$—	\$—	\$—	\$—	\$—	\$—	\$—	\$—	\$—	\$—
LAND	—	—	—	—	—	—	—	—	—	—	—
CONSTR	1,000	—	—	1,000	1,000	—	—	—	—	—	—
EQUIP	—	—	—	—	—	—	—	—	—	—	—
OTHER	—	—	—	—	—	—	—	—	—	—	—
TOTAL	\$1,000	\$—	\$—	\$1,000	\$1,000	\$—	\$—	\$—	\$—	\$—	\$—
FUNDING											
OTHER	\$1,000	\$—	\$—	\$1,000	\$1,000	\$—	\$—	\$—	\$—	\$—	\$—
TOTAL	\$1,000	\$—	\$—	\$1,000	\$1,000	\$—	\$—	\$—	\$—	\$—	\$—
OPERATING IMPACT											
PERSONNEL				\$—	\$—	\$—	\$—	\$—	\$—	\$—	
OPERATING				—	—	—	—	—	—	—	
DEBT				—	—	—	—	—	—	—	
OTHER				—	—	—	—	—	—	—	
TOTAL				\$—	\$—	\$—	\$—	\$—	\$—	\$—	



Description: This project is to upgrade, repair, and renovate the stadium's major infrastructure, and make other improvements, to bring the stadium up to contemporary functional standards. This project has a \$500,000 Maryland State Bond Bill.

Justification: The stadium is a 33-year-old facility that was built to federal, State, and local codes and standards that existed at the time. The stadium continues to function as a facility for minor league baseball even though its major support systems are aging and showing evidence of wear and tear.

Highlights: No significant highlights for this project.

Enabling Legislation: State Bond Bill

Location		Status	
Address	4101 Northeast Crain Highway, Bowie	Project Status	Under Construction
Council District	Four	Class	Rehabilitation
Planning Area	Bowie Vicinity	Land Status	Publicly owned land

PROJECT MILESTONES

	Estimate	Actual
1 st Year in Capital Program		FY 2020
1 st Year in Capital Budget		FY 2020
Completed Design	TBD	
Began Construction	TBD	
Project Completion	FY 2028	

CUMULATIVE APPROPRIATION (000'S)

Life to Date	FY 2022 Estimate	FY 2023	Total
\$1,105	\$592	\$4,303	\$6,000

Project Summary

Category/Description	Total Project Cost	Life to Date Actual	FY 2022 Estimate	Total 6 Years	Budget Year FY 2023	FY 2024	FY 2025	FY 2026	FY 2027	FY 2028	Beyond 6 Years
EXPENDITURE											
PLANS	\$—	\$—	\$—	\$—	\$—	\$—	\$—	\$—	\$—	\$—	\$—
LAND	—	—	—	—	—	—	—	—	—	—	—
CONSTR	11,500	1,105	592	9,803	4,303	1,500	1,000	1,000	1,000	1,000	—
EQUIP	—	—	—	—	—	—	—	—	—	—	—
OTHER	—	—	—	—	—	—	—	—	—	—	—
TOTAL	\$11,500	\$1,105	\$592	\$9,803	\$4,303	\$1,500	\$1,000	\$1,000	\$1,000	\$1,000	\$—
FUNDING											
STATE	\$1,500	\$500	\$500	\$500	\$500	\$—	\$—	\$—	\$—	\$—	\$—
MNCPPC	2,000	—	1,500	500	500	—	—	—	—	—	—
OTHER	8,000	2,500	—	5,500	500	1,000	1,000	1,000	1,000	1,000	—
TOTAL	\$11,500	\$3,000	\$2,000	\$6,500	\$1,500	\$1,000	\$1,000	\$1,000	\$1,000	\$1,000	\$—
OPERATING IMPACT											
PERSONNEL				\$—	\$—	\$—	\$—	\$—	\$—	\$—	
OPERATING				—	—	—	—	—	—	—	
DEBT				—	—	—	—	—	—	—	
OTHER				—	—	—	—	—	—	—	
TOTAL				\$—	\$—	\$—	\$—	\$—	\$—	\$—	



Description: This fund addresses the public safety system infrastructure needs at various trails and facilities. Typical safety infrastructure identified for installation includes items such as surveillance cameras, call boxes, video/intercom systems, access control systems and intrusion protection systems.

Justification: The public safety system infrastructure will improve security for park users, expand surveillance capabilities of Park Police and reduce response time by emergency personnel.

Highlights: No significant highlights for this project.

Enabling Legislation: Not Applicable

Location		Status	
Address	Countywide	Project Status	Not Assigned
Council District	Not Assigned	Class	Rehabilitation
Planning Area	Not Assigned	Land Status	Not assigned

PROJECT MILESTONES

	Estimate	Actual
1 st Year in Capital Program		FY 2014
1 st Year in Capital Budget		FY 2014
Completed Design		Ongoing
Began Construction		Ongoing
Project Completion		Ongoing

CUMULATIVE APPROPRIATION (000'S)

Life to Date	FY 2022 Estimate	FY 2023	Total
\$1,810	\$13	\$68	\$1,891

Project Summary

Category/Description	Total Project Cost	Life to Date Actual	FY 2022 Estimate	Total 6 Years	Budget Year FY 2023	FY 2024	FY 2025	FY 2026	FY 2027	FY 2028	Beyond 6 Years
EXPENDITURE											
PLANS	\$—	\$—	\$—	\$—	\$—	\$—	\$—	\$—	\$—	\$—	\$—
LAND	—	—	—	—	—	—	—	—	—	—	—
CONSTR	1,891	1,810	13	68	68	—	—	—	—	—	—
EQUIP	—	—	—	—	—	—	—	—	—	—	—
OTHER	—	—	—	—	—	—	—	—	—	—	—
TOTAL	\$1,891	\$1,810	\$13	\$68	\$68	\$—	\$—	\$—	\$—	\$—	\$—
FUNDING											
OTHER	\$1,891	\$1,891	\$—	\$—	\$—	\$—	\$—	\$—	\$—	\$—	\$—
TOTAL	\$1,891	\$1,891	\$—	\$—	\$—	\$—	\$—	\$—	\$—	\$—	\$—
OPERATING IMPACT											
PERSONNEL				\$—	\$—	\$—	\$—	\$—	\$—	\$—	
OPERATING				—	—	—	—	—	—	—	
DEBT				—	—	—	—	—	—	—	
OTHER				—	—	—	—	—	—	—	
TOTAL				\$—	\$—	\$—	\$—	\$—	\$—	\$—	



Description: The Publick Playhouse is a large brick theater building of Art Modern design built in 1947 with seating for more than 900 and ornate sky scenes on the ceiling. This project includes a feasibility assessment of the structure as well as the site.

Justification: It is the only surviving theater of its type and period in the County.

Highlights: No significant highlights for this project.

Enabling Legislation: Not Applicable

Location		Status	
Address	5445 Landover Road, Bladensburg	Project Status	Design Not Begun
Council District	Five	Class	Rehabilitation
Planning Area	Defense Hgts. - Bladensburg & Vicinity	Land Status	Publicly owned land

PROJECT MILESTONES

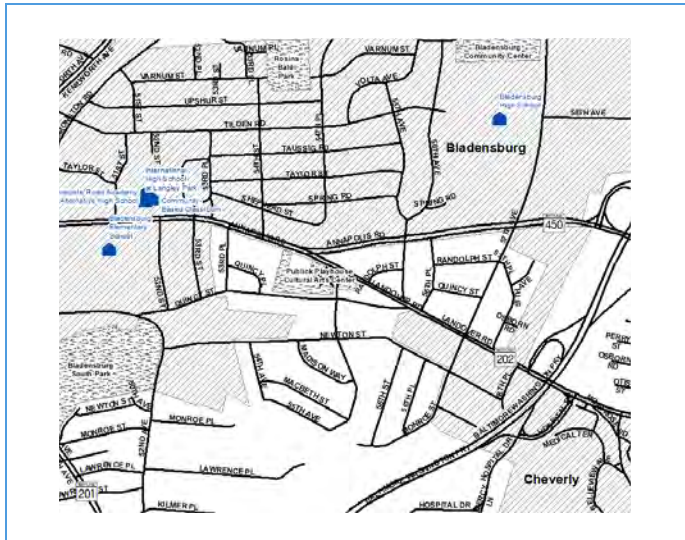
	Estimate	Actual
1 st Year in Capital Program		FY 2018
1 st Year in Capital Budget		FY 2020
Completed Design	TBD	
Began Construction	TBD	
Project Completion	FY 2023	

CUMULATIVE APPROPRIATION (000'S)

Life to Date	FY 2022 Estimate	FY 2023	Total
\$0	\$0	\$400	\$400

Project Summary

Category/Description	Total Project Cost	Life to Date Actual	FY 2022 Estimate	Total 6 Years	Budget Year FY 2023	FY 2024	FY 2025	FY 2026	FY 2027	FY 2028	Beyond 6 Years
EXPENDITURE											
PLANS	\$400	\$—	\$—	\$400	\$400	\$—	\$—	\$—	\$—	\$—	\$—
LAND	—	—	—	—	—	—	—	—	—	—	—
CONSTR	—	—	—	—	—	—	—	—	—	—	—
EQUIP	—	—	—	—	—	—	—	—	—	—	—
OTHER	—	—	—	—	—	—	—	—	—	—	—
TOTAL	\$400	\$—	\$—	\$400	\$400	\$—	\$—	\$—	\$—	\$—	\$—
FUNDING											
OTHER	\$400	\$400	\$—	\$—	\$—	\$—	\$—	\$—	\$—	\$—	\$—
TOTAL	\$400	\$400	\$—	\$—	\$—	\$—	\$—	\$—	\$—	\$—	\$—
OPERATING IMPACT											
PERSONNEL				\$—	\$—	\$—	\$—	\$—	\$—	\$—	
OPERATING				—	—	—	—	—	—	—	
DEBT				—	—	—	—	—	—	—	
OTHER				—	—	—	—	—	—	—	
TOTAL				\$—	\$—	\$—	\$—	\$—	\$—	\$—	



Description: The Publick Playhouse is a large brick theater building of Art Modern design built in 1947 with seating for more than 900 and ornate sky scenes on the ceiling. An assessment of historic properties determined that this site was in need of maintenance and repair. This project includes electrical improvements, rebuilding of parapet walls and stairway repairs.

Justification: It is the only surviving theater of its type and period in the County.

Highlights: No significant highlights for this project.

Enabling Legislation: Not Applicable

Location		Status	
Address	5445 Landover Road, Bladensburg	Project Status	Design Not Begun
Council District	Five	Class	Rehabilitation
Planning Area	Defense Hgts. - Bladensburg & Vicinity	Land Status	Publicly owned land

PROJECT MILESTONES

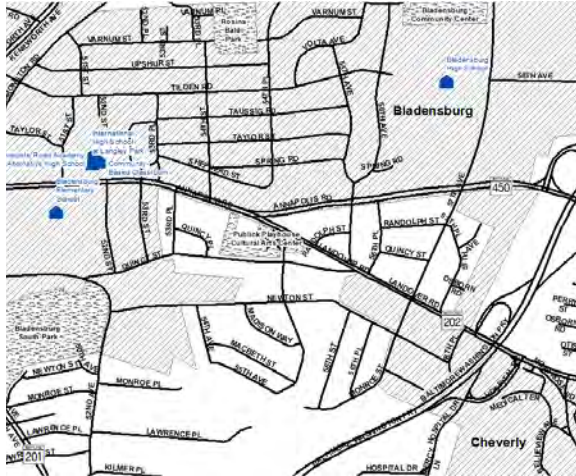
	Estimate	Actual
1 st Year in Capital Program		FY 2020
1 st Year in Capital Budget		FY 2020
Completed Design	TBD	
Began Construction	TBD	
Project Completion	TBD	

CUMULATIVE APPROPRIATION (000'S)

Life to Date	FY 2022 Estimate	FY 2023	Total
\$0	\$0	\$0	\$0

Project Summary

Category/Description	Total Project Cost	Life to Date Actual	FY 2022 Estimate	Total 6 Years	Budget Year FY 2023	FY 2024	FY 2025	FY 2026	FY 2027	FY 2028	Beyond 6 Years
EXPENDITURE											
PLANS	\$—	\$—	\$—	\$—	\$—	\$—	\$—	\$—	\$—	\$—	\$—
LAND	—	—	—	—	—	—	—	—	—	—	—
CONSTR	940	—	—	940	—	940	—	—	—	—	—
EQUIP	—	—	—	—	—	—	—	—	—	—	—
OTHER	—	—	—	—	—	—	—	—	—	—	—
TOTAL	\$940	\$—	\$—	\$940	\$—	\$940	\$—	\$—	\$—	\$—	\$—
FUNDING											
OTHER	\$940	\$940	\$—	\$—	\$—	\$—	\$—	\$—	\$—	\$—	\$—
TOTAL	\$940	\$940	\$—	\$—	\$—	\$—	\$—	\$—	\$—	\$—	\$—
OPERATING IMPACT											
PERSONNEL				\$—	\$—	\$—	\$—	\$—	\$—	\$—	\$—
OPERATING				—	—	—	—	—	—	—	—
DEBT				—	—	—	—	—	—	—	—
OTHER				—	—	—	—	—	—	—	—
TOTAL				\$—	\$—	\$—	\$—	\$—	\$—	\$—	\$—



Description: The Publick Playhouse is a large brick theater building of Art Modern design built in 1947 with seating for more than 900 and ornate sky scenes on the ceiling. This project involves the replacement of the lighting system, the single purchase counterweight rigging system and the fire curtain release system.

Justification: It is the only surviving theater of its type and period in the County.

Highlights: No significant highlights for this project.

Enabling Legislation: Not Applicable

Location		Status	
Address	5445 Landover Road, Bladensburg	Project Status	Design Not Begun
Council District	Five	Class	Rehabilitation
Planning Area	Defense Hgts. - Bladensburg & Vicinity	Land Status	Publicly owned land

PROJECT MILESTONES

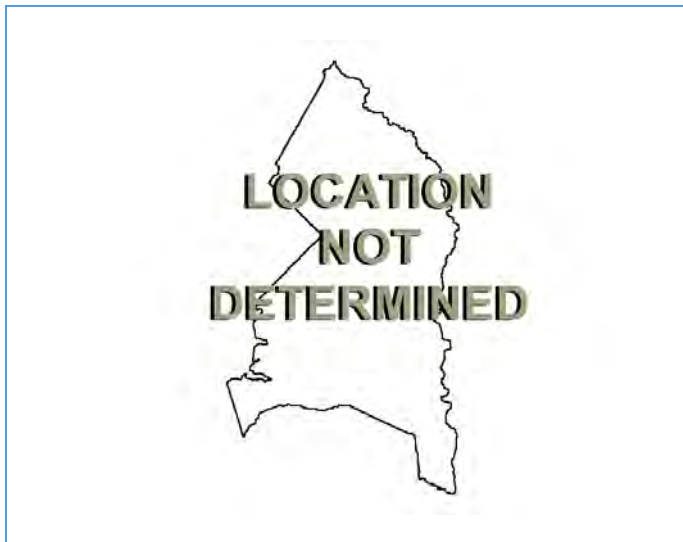
	Estimate	Actual
1 st Year in Capital Program		FY 2020
1 st Year in Capital Budget		FY 2020
Completed Design	TBD	
Began Construction	TBD	
Project Completion	FY 2023	

CUMULATIVE APPROPRIATION (000'S)

Life to Date	FY 2022 Estimate	FY 2023	Total
\$0	\$0	\$1,000	\$1,000

Project Summary

Category/Description	Total Project Cost	Life to Date Actual	FY 2022 Estimate	Total 6 Years	Budget Year FY 2023	FY 2024	FY 2025	FY 2026	FY 2027	FY 2028	Beyond 6 Years
EXPENDITURE											
PLANS	\$—	\$—	\$—	\$—	\$—	\$—	\$—	\$—	\$—	\$—	\$—
LAND	—	—	—	—	—	—	—	—	—	—	—
CONSTR	1,000	—	—	1,000	1,000	—	—	—	—	—	—
EQUIP	—	—	—	—	—	—	—	—	—	—	—
OTHER	—	—	—	—	—	—	—	—	—	—	—
TOTAL	\$1,000	\$—	\$—	\$1,000	\$1,000	\$—	\$—	\$—	\$—	\$—	\$—
FUNDING											
OTHER	1,000	\$1,000	\$—	\$—	\$—	\$—	\$—	\$—	\$—	\$—	\$—
TOTAL	\$1,000	\$1,000	\$—	\$—	\$—	\$—	\$—	\$—	\$—	\$—	\$—
OPERATING IMPACT											
PERSONNEL				\$—	\$—	\$—	\$—	\$—	\$—	\$—	
OPERATING				—	—	—	—	—	—	—	
DEBT				—	—	—	—	—	—	—	
OTHER				—	—	—	—	—	—	—	
TOTAL				\$—	\$—	\$—	\$—	\$—	\$—	\$—	



Description: The Purple Line alignment will impact approximately 2.16 acres of parkland. This land will be conveyed to the Maryland Transit Administration (MTA).

Justification: This project is necessary to replace parkland impacted by the Purple Line, per the terms of the MOA with MTA.

Highlights: In return for conveying the land, MTA will pay \$2.75 million to be used for parkland projects in the Northern Area Operations Service Area.

Enabling Legislation: Not Applicable

Location		Status	
Address	Location not Determined,	Project Status	Not Assigned
Council District	Not Assigned	Class	Replacement
Planning Area	Not Assigned	Land Status	Loc not determined

PROJECT MILESTONES

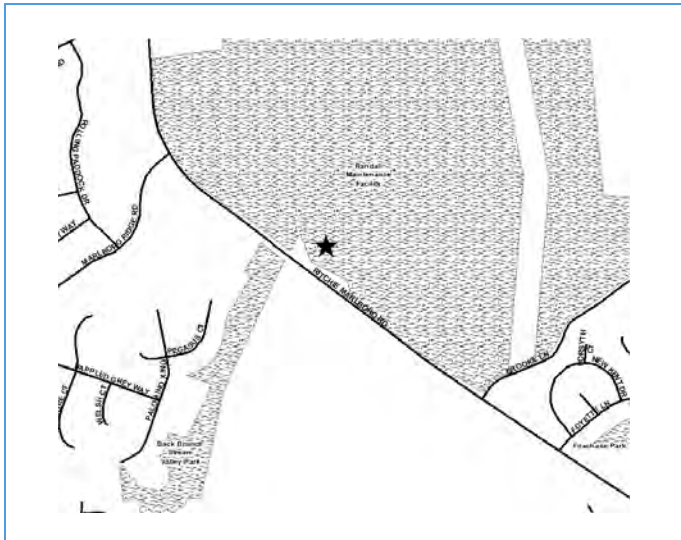
	Estimate	Actual
1 st Year in Capital Program		FY 2015
1 st Year in Capital Budget		FY 2015
Completed Design	TBD	
Began Construction	TBD	
Project Completion	TBD	

CUMULATIVE APPROPRIATION (000'S)

Life to Date	FY 2022 Estimate	FY 2023	Total
\$33	\$0	\$538	\$571

Project Summary

Category/Description	Total Project Cost	Life to Date Actual	FY 2022 Estimate	Total 6 Years	Budget Year FY 2023	FY 2024	FY 2025	FY 2026	FY 2027	FY 2028	Beyond 6 Years
EXPENDITURE											
PLANS	\$100	\$33	\$—	\$67	\$67	\$—	\$—	\$—	\$—	\$—	\$—
LAND	—	—	—	—	—	—	—	—	—	—	—
CONSTR	—	—	—	—	—	—	—	—	—	—	—
EQUIP	—	—	—	—	—	—	—	—	—	—	—
OTHER	2,750	—	—	2,750	471	2,279	—	—	—	—	—
TOTAL	\$2,850	\$33	\$—	\$2,817	\$538	\$2,279	\$—	\$—	\$—	\$—	\$—
FUNDING											
DEV	\$2,750	\$2,750	\$—	\$—	\$—	\$—	\$—	\$—	\$—	\$—	\$—
OTHER	100	100	—	—	—	—	—	—	—	—	—
TOTAL	\$2,850	\$2,850	\$—	\$—	\$—	\$—	\$—	\$—	\$—	\$—	\$—
OPERATING IMPACT											
PERSONNEL				\$—	\$—	\$—	\$—	\$—	\$—	\$—	\$—
OPERATING				—	—	—	—	—	—	—	—
DEBT				—	—	—	—	—	—	—	—
OTHER				—	—	—	—	—	—	—	—
TOTAL				\$—	\$—	\$—	\$—	\$—	\$—	\$—	\$—



Description: This project is for road frontage improvements on Ritchie Marlboro Road.

Justification: Maintenance and Development desires to make a variety of improvements to the Randall Farm Maintenance Yard site. To do this, the County will require the M-NCPPC to make road frontage improvements to Ritchie Marlboro Road consistent with the County's Master Plan of Transportation.

Highlights: No significant highlights for this project.

Enabling Legislation: Not Applicable

Location		Status	
Address	Ritchie Marlboro Road, Upper Marlboro	Project Status	Design Not Begun
Council District	Six	Class	Infrastructure
Planning Area	Westphalia & Vicinity	Land Status	Publicly owned land

PROJECT MILESTONES

	Estimate	Actual
1 st Year in Capital Program		FY 2021
1 st Year in Capital Budget		FY 2021
Completed Design	TBD	
Began Construction	TBD	
Project Completion	FY 2025	

CUMULATIVE APPROPRIATION (000'S)

Life to Date	FY 2022 Estimate	FY 2023	Total
\$0	\$0	\$0	\$0

Project Summary

Category/Description	Total Project Cost	Life to Date Actual	FY 2022 Estimate	Total 6 Years	Budget Year FY 2023	FY 2024	FY 2025	FY 2026	FY 2027	FY 2028	Beyond 6 Years
EXPENDITURE											
PLANS	\$—	\$—	\$—	\$—	\$—	\$—	\$—	\$—	\$—	\$—	\$—
LAND	—	—	—	—	—	—	—	—	—	—	—
CONSTR	1,623	—	—	1,623	—	—	1,623	—	—	—	—
EQUIP	—	—	—	—	—	—	—	—	—	—	—
OTHER	—	—	—	—	—	—	—	—	—	—	—
TOTAL	\$1,623	\$—	\$—	\$1,623	\$—	\$—	\$1,623	\$—	\$—	\$—	\$—
FUNDING											
MNCPPC	\$1,500	\$1,500	\$—	\$—	\$—	\$—	\$—	\$—	\$—	\$—	\$—
OTHER	123	123	—	—	—	—	—	—	—	—	—
TOTAL	\$1,623	\$1,623	\$—	\$—	\$—	\$—	\$—	\$—	\$—	\$—	\$—
OPERATING IMPACT											
PERSONNEL				\$—	\$—	\$—	\$—	\$—	\$—	\$—	
OPERATING				—	—	—	—	—	—	—	
DEBT				—	—	—	—	—	—	—	
OTHER				—	—	—	—	—	—	—	
TOTAL				\$—	\$—	\$—	\$—	\$—	\$—	\$—	



Description: This project includes funding to develop master plans and feasibility studies. They will include Good Luck Community Center, Glassmanor Community Center, Piscataway Creek Greenway, Adequate Public Facility Planning for Parks Study and a Multi-generational Facility Study.

Justification: The County has a mature park and recreation system with many facilities beyond or nearing infrastructure life-cycle. As such, assessing current facility conditions, use trends and programmatic needs is necessary before allocating funds for renovation and/or expansion to ensure such investments support a sustainable and well-planned park and recreation system.

Highlights: Recently completed studies include Hillcrest Heights Community Center Pool.

Enabling Legislation: Not Applicable

Location		Status	
Address	Various Locations	Project Status	Not Assigned
Council District	Various	Class	Non Construction
Planning Area	Not Assigned	Land Status	Loc not determined

PROJECT MILESTONES

	Estimate	Actual
1 st Year in Capital Program		FY 2012
1 st Year in Capital Budget		FY 2012
Completed Design		Ongoing
Began Construction		Ongoing
Project Completion		Ongoing

CUMULATIVE APPROPRIATION (000'S)

Life to Date	FY 2022 Estimate	FY 2023	Total
\$2,918	\$570	\$623	\$4,111

Project Summary

Category/Description	Total Project Cost	Life to Date Actual	FY 2022 Estimate	Total 6 Years	Budget Year FY 2023	FY 2024	FY 2025	FY 2026	FY 2027	FY 2028	Beyond 6 Years
EXPENDITURE											
PLANS	\$—	\$—	\$—	\$—	\$—	\$—	\$—	\$—	\$—	\$—	\$—
LAND	—	—	—	—	—	—	—	—	—	—	—
CONSTR	64,983	2,918	570	61,495	623	14,622	11,000	11,750	11,750	11,750	—
EQUIP	—	—	—	—	—	—	—	—	—	—	—
OTHER	—	—	—	—	—	—	—	—	—	—	—
TOTAL	\$64,983	\$2,918	\$570	\$61,495	\$623	\$14,622	\$11,000	\$11,750	\$11,750	\$11,750	\$—
FUNDING											
MNCPPC	\$3,067	\$3,067	\$—	\$—	\$—	\$—	\$—	\$—	\$—	\$—	\$—
OTHER	61,916	2,983	1,500	57,433	183	11,000	11,000	11,750	11,750	11,750	—
TOTAL	\$64,983	\$6,050	\$1,500	\$57,433	\$183	\$11,000	\$11,000	\$11,750	\$11,750	\$11,750	\$—
OPERATING IMPACT											
PERSONNEL				\$—	\$—	\$—	\$—	\$—	\$—	\$—	\$—
OPERATING				—	—	—	—	—	—	—	—
DEBT				—	—	—	—	—	—	—	—
OTHER				—	—	—	—	—	—	—	—
TOTAL				\$—	\$—	\$—	\$—	\$—	\$—	\$—	\$—



Description: This project provides funds to acquire stream valley parkland and to expand existing regional parks. Acquisition of this type of parkland serves the whole County.

Justification: Combining available funding (Program Open Space, bonds, developer contributions and grants) under the category of 'Regional/Stream Valley Park Acquisition' provides the Commission more flexibility to respond to opportunities to purchase the needed parkland no matter where it is in the region.

Highlights: No significant highlights for this project.

Enabling Legislation: Not Applicable

Location		Status	
Address	Countywide	Project Status	Not Assigned
Council District	Countywide	Class	Land Acquisition
Planning Area	Not Assigned	Land Status	Loc not determined

PROJECT MILESTONES

	Estimate	Actual
1 st Year in Capital Program		FY 2006
1 st Year in Capital Budget		FY 2006
Completed Design		Ongoing
Began Construction		Ongoing
Project Completion		Ongoing

CUMULATIVE APPROPRIATION (000'S)

Life to Date	FY 2022 Estimate	FY 2023	Total
\$31,044	\$2,121	\$4,672	\$37,837

Project Summary

Category/Description	Total Project Cost	Life to Date Actual	FY 2022 Estimate	Total 6 Years	Budget Year FY 2023	FY 2024	FY 2025	FY 2026	FY 2027	FY 2028	Beyond 6 Years
EXPENDITURE											
PLANS	\$—	\$—	\$—	\$—	\$—	\$—	\$—	\$—	\$—	\$—	\$—
LAND	56,799	31,044	2,121	23,634	4,672	3,792	3,792	3,792	3,792	3,794	—
CONSTR	—	—	—	—	—	—	—	—	—	—	—
EQUIP	—	—	—	—	—	—	—	—	—	—	—
OTHER	—	—	—	—	—	—	—	—	—	—	—
TOTAL	\$56,799	\$31,044	\$2,121	\$23,634	\$4,672	\$3,792	\$3,792	\$3,792	\$3,792	\$3,794	\$—
FUNDING											
STATE	\$40,557	\$34,535	\$3,402	\$2,620	\$2,620	\$—	\$—	\$—	\$—	\$—	\$—
MNCPPC	12,500	6,500	1,000	5,000	—	1,000	1,000	1,000	1,000	1,000	—
OTHER	3,742	3,742	—	—	—	—	—	—	—	—	—
TOTAL	\$56,799	\$44,777	\$4,402	\$7,620	\$2,620	\$1,000	\$1,000	\$1,000	\$1,000	\$1,000	\$—
OPERATING IMPACT											
PERSONNEL				\$—	\$—	\$—	\$—	\$—	\$—	\$—	
OPERATING				—	—	—	—	—	—	—	
DEBT				—	—	—	—	—	—	—	
OTHER				—	—	—	—	—	—	—	
TOTAL				\$—	\$—	\$—	\$—	\$—	\$—	\$—	



Description: The Reserve Fund is a supplement to budgeted funds which are reflected under each park category of the CIP and to fund studies associated with the acquisition of specific parcels of parkland. The purpose of this fund is to provide flexibility within the program, allowing the Commission to take advantage of unanticipated opportunities and to alleviate budget shortages due to cost underestimates.

Justification: The preparation of any acquisition program with the size and scope of the park acquisition program involves the evaluation of many factors, such as the population growth rate, availability of sites, land values and public interest. To function properly, the program must have the flexibility to deal with unanticipated changes in these variables. The reserve fund in conjunction with undesignated site funds will provide limited flexibility to respond to these contingencies. 'Other' funding will come from an operating budget transfer.

Location		Status	
Address	Countywide	Project Status	Not Assigned
Council District	Countywide	Class	Land Acquisition
Planning Area	Not Assigned	Land Status	Loc not determined

PROJECT MILESTONES

	Estimate	Actual
1 st Year in Capital Program		FY 1971
1 st Year in Capital Budget		FY 1976
Completed Design		Ongoing
Began Construction		Ongoing
Project Completion		Ongoing

Highlights: No significant highlights for this project.

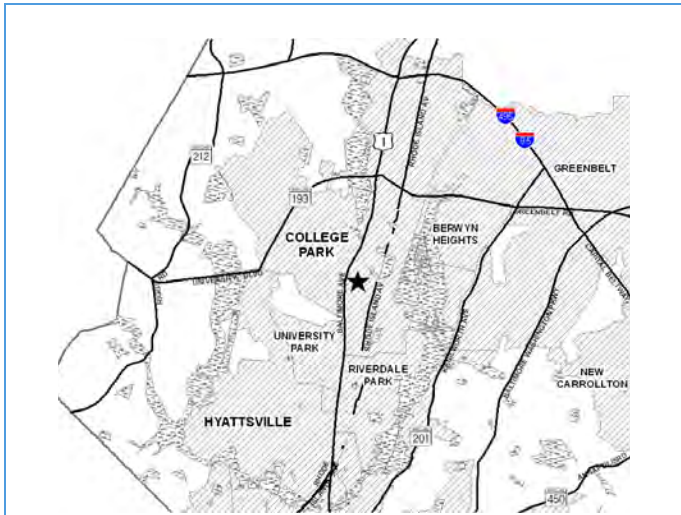
Enabling Legislation: Not Applicable

CUMULATIVE APPROPRIATION (000'S)

Life to Date	FY 2022 Estimate	FY 2023	Total
\$2,207	\$40	\$51	\$2,298

Project Summary

Category/Description	Total Project Cost	Life to Date Actual	FY 2022 Estimate	Total 6 Years	Budget Year FY 2023	FY 2024	FY 2025	FY 2026	FY 2027	FY 2028	Beyond 6 Years
EXPENDITURE											
PLANS	\$—	\$—	\$—	\$—	\$—	\$—	\$—	\$—	\$—	\$—	\$—
LAND	2,556	2,207	40	309	51	51	51	52	52	52	—
CONSTR	—	—	—	—	—	—	—	—	—	—	—
EQUIP	—	—	—	—	—	—	—	—	—	—	—
OTHER	—	—	—	—	—	—	—	—	—	—	—
TOTAL	\$2,556	\$2,207	\$40	\$309	\$51	\$51	\$51	\$52	\$52	\$52	\$—
FUNDING											
STATE	\$466	\$466	\$—	\$—	\$—	\$—	\$—	\$—	\$—	\$—	\$—
MNCPPC	222	222	—	—	—	—	—	—	—	—	—
OTHER	1,868	1,868	—	—	—	—	—	—	—	—	—
TOTAL	\$2,556	\$2,556	\$—	\$—	\$—	\$—	\$—	\$—	\$—	\$—	\$—
OPERATING IMPACT											
PERSONNEL				\$—	\$—	\$—	\$—	\$—	\$—	\$—	
OPERATING				—	—	—	—	—	—	—	
DEBT				—	—	—	—	—	—	—	
OTHER				—	—	—	—	—	—	—	
TOTAL				\$—	\$—	\$—	\$—	\$—	\$—	\$—	



Description: This project includes design and construction of approximately two miles of asphalt trail from College Park to Hyattsville. The proposed trail will connect to the existing Trolley Trail in College Park and the Northwest Branch Trail. The next phase is underway. It will be design and construction of the trail between Farragut Street and Armentrout Drive in Hyattsville. This effort is led by the State Highway Administration but will require an M-NCPPC contribution.

Justification: The trail will connect several residential neighborhoods and downtowns in College Park, Riverdale, and Hyattsville to the Anacostia Tributary Trail System and provide a safe route that is parallel to US 1 for pedestrians and bicyclists.

Highlights: The developer of EYA Arts District in Hyattsville built approximately 1,500 linear feet of the trail. The developer of the Cafritz property is required to build approximately 1,600 linear feet of trail.

Enabling Legislation: Not Applicable

Location		Status	
Address	College Park to Hyattsville Various,	Project Status	Under Construction
Council District	Two	Class	New Construction
Planning Area	Not Assigned	Land Status	Publicly owned land

PROJECT MILESTONES

	Estimate	Actual
1 st Year in Capital Program		FY 2009
1 st Year in Capital Budget		FY 2009
Completed Design	FY 2020	
Began Construction	FY 2020	
Project Completion	FY 2023	

CUMULATIVE APPROPRIATION (000'S)

Life to Date	FY 2022 Estimate	FY 2023	Total
\$940	\$20	\$215	\$1,175

Project Summary

Category/Description	Total Project Cost	Life to Date Actual	FY 2022 Estimate	Total 6 Years	Budget Year FY 2023	FY 2024	FY 2025	FY 2026	FY 2027	FY 2028	Beyond 6 Years
EXPENDITURE											
PLANS	\$—	\$—	\$—	\$—	\$—	\$—	\$—	\$—	\$—	\$—	\$—
LAND	—	—	—	—	—	—	—	—	—	—	—
CONSTR	1,175	940	20	215	215	—	—	—	—	—	—
EQUIP	—	—	—	—	—	—	—	—	—	—	—
OTHER	—	—	—	—	—	—	—	—	—	—	—
TOTAL	\$1,175	\$940	\$20	\$215	\$215	\$—	\$—	\$—	\$—	\$—	\$—
FUNDING											
OTHER	\$1,175	\$1,175	\$—	\$—	\$—	\$—	\$—	\$—	\$—	\$—	\$—
TOTAL	\$1,175	\$1,175	\$—	\$—	\$—	\$—	\$—	\$—	\$—	\$—	\$—
OPERATING IMPACT											
PERSONNEL				\$—	\$—	\$—	\$—	\$—	\$—	\$—	
OPERATING				—	—	—	—	—	—	—	
DEBT				—	—	—	—	—	—	—	
OTHER				—	—	—	—	—	—	—	
TOTAL				\$—	\$—	\$—	\$—	\$—	\$—	\$—	



Description: Built in 1927, Ridgeley School is one of 27 schools in Prince George's County to receive assistance from the Rosenwald Fund. An assessment of historic properties determined that this site was in need of maintenance and repair. Prioritized work includes chimney repair, perimeter drainage improvements, pipe insulation and repairs to wood post bearings.

Justification: The segregated school served African American children living near Central Avenue until the 1950s. Restored and reopened as a museum in 2011, it is one of the best examples of a Rosenwald School in the County.

Highlights: No significant highlights for this project.

Enabling Legislation: Not Applicable

Location		Status	
Address	8507 Central Avenue, Capitol Heights	Project Status	Design Not Begun
Council District	Six	Class	Rehabilitation
Planning Area	Suitland, District Heights & Vicinity	Land Status	Publicly owned land

PROJECT MILESTONES

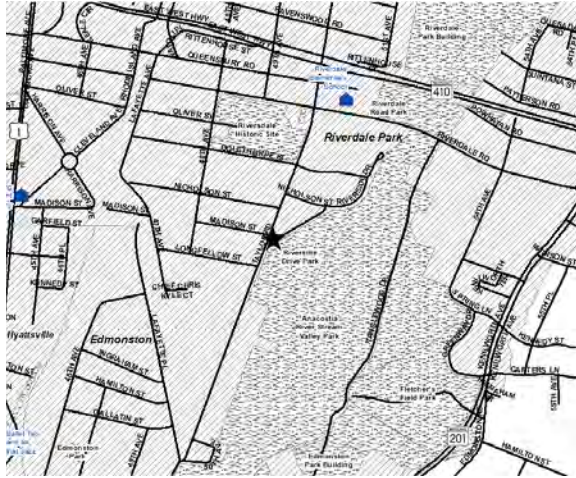
	Estimate	Actual
1 st Year in Capital Program		FY 2020
1 st Year in Capital Budget		FY 2020
Completed Design	TBD	
Began Construction	TBD	
Project Completion	FY 2024	

CUMULATIVE APPROPRIATION (000'S)

Life to Date	FY 2022 Estimate	FY 2023	Total
\$0	\$0	\$0	\$0

Project Summary

Category/Description	Total Project Cost	Life to Date Actual	FY 2022 Estimate	Total 6 Years	Budget Year FY 2023	FY 2024	FY 2025	FY 2026	FY 2027	FY 2028	Beyond 6 Years
EXPENDITURE											
PLANS	\$—	\$—	\$—	\$—	\$—	\$—	\$—	\$—	\$—	\$—	\$—
LAND	—	—	—	—	—	—	—	—	—	—	—
CONSTR	145	—	—	145	—	145	—	—	—	—	—
EQUIP	—	—	—	—	—	—	—	—	—	—	—
OTHER	—	—	—	—	—	—	—	—	—	—	—
TOTAL	\$145	\$—	\$—	\$145	\$—	\$145	\$—	\$—	\$—	\$—	\$—
FUNDING											
OTHER	\$145	\$145	\$—	\$—	\$—	\$—	\$—	\$—	\$—	\$—	\$—
TOTAL	\$145	\$145	\$—	\$—	\$—	\$—	\$—	\$—	\$—	\$—	\$—
OPERATING IMPACT											
PERSONNEL				\$—	\$—	\$—	\$—	\$—	\$—	\$—	\$—
OPERATING				—	—	—	—	—	—	—	—
DEBT				—	—	—	—	—	—	—	—
OTHER				—	—	—	—	—	—	—	—
TOTAL				\$—	\$—	\$—	\$—	\$—	\$—	\$—	\$—



Description: This project is for the acquisition, planning, design, construction, repair, renovation, reconstruction, site improvement, capital equipping and lighting of the Riverdale Park Hiker Biker Trail in Prince George's County.

Justification: It has been determined that this trail is in need of lighting to enhance trail safety.

Highlights: No significant highlights for this project.

Enabling Legislation: State Bond Bill

Location		Status	
Address	Madison Street, Riverdale Park	Project Status	Design Not Begun
Council District	Three	Class	Rehabilitation
Planning Area	Hyattsville and Vicinity	Land Status	Publicly owned land

PROJECT MILESTONES

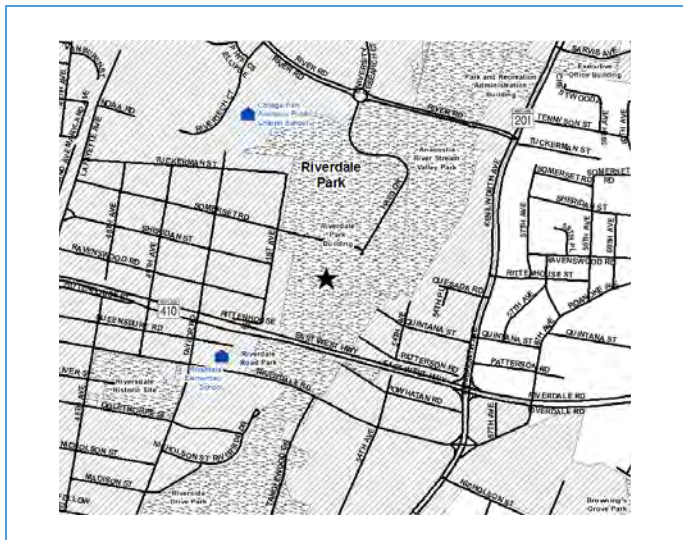
	Estimate	Actual
1 st Year in Capital Program		FY 2022
1 st Year in Capital Budget		FY 2022
Completed Design	TBD	
Began Construction	TBD	
Project Completion	TBD	

CUMULATIVE APPROPRIATION (000'S)

Life to Date	FY 2022 Estimate	FY 2023	Total
\$0	\$0	\$1,000	\$1,000

Project Summary

Category/Description	Total Project Cost	Life to Date Actual	FY 2022 Estimate	Total 6 Years	Budget Year FY 2023	FY 2024	FY 2025	FY 2026	FY 2027	FY 2028	Beyond 6 Years
EXPENDITURE											
PLANS	\$—	\$—	\$—	\$—	\$—	\$—	\$—	\$—	\$—	\$—	\$—
LAND	—	—	—	—	—	—	—	—	—	—	—
CONSTR	1,000	—	—	1,000	1,000	—	—	—	—	—	—
EQUIP	—	—	—	—	—	—	—	—	—	—	—
OTHER	—	—	—	—	—	—	—	—	—	—	—
TOTAL	\$1,000	\$—	\$—	\$1,000	\$1,000	\$—	\$—	\$—	\$—	\$—	\$—
FUNDING											
STATE	\$1,000	\$—	\$1,000	\$—	\$—	\$—	\$—	\$—	\$—	\$—	\$—
TOTAL	\$1,000	\$—	\$1,000	\$—	\$—	\$—	\$—	\$—	\$—	\$—	\$—
OPERATING IMPACT											
PERSONNEL				\$—	\$—	\$—	\$—	\$—	\$—	\$—	
OPERATING				—	—	—	—	—	—	—	
DEBT				—	—	—	—	—	—	—	
OTHER				—	—	—	—	—	—	—	
TOTAL				\$—	\$—	\$—	\$—	\$—	\$—	\$—	



Description: This project converts an existing recreation building into a public comfort station.

Justification: The Riverdale Community Park is heavily used; repurposing the recreation building to a public restroom will provide a facility that meets the demand of the park.

Highlights: No significant highlights for this project.

Enabling Legislation: Not Applicable

Location		Status	
Address	5400 Haig Drive, Riverdale	Project Status	Design Not Begun
Council District	Three	Class	Rehabilitation
Planning Area	Hyattsville and Vicinity	Land Status	Publicly owned land

PROJECT MILESTONES

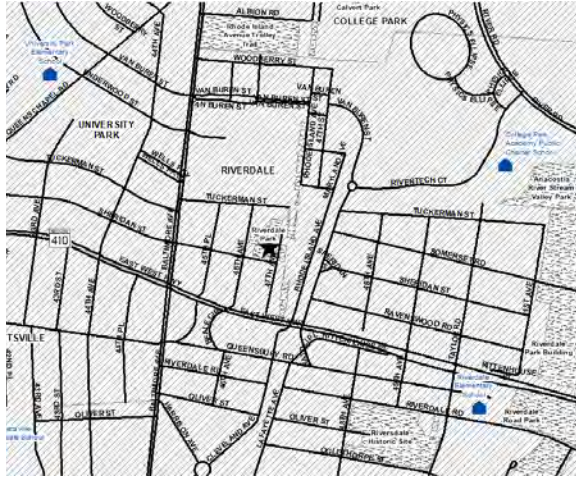
	Estimate	Actual
1 st Year in Capital Program		FY 2020
1 st Year in Capital Budget		FY 2020
Completed Design	TBD	
Began Construction	TBD	
Project Completion	TBD	

CUMULATIVE APPROPRIATION (000'S)

Life to Date	FY 2022 Estimate	FY 2023	Total
\$0	\$0	\$100	\$100

Project Summary

Category/Description	Total Project Cost	Life to Date Actual	FY 2022 Estimate	Total 6 Years	Budget Year FY 2023	FY 2024	FY 2025	FY 2026	FY 2027	FY 2028	Beyond 6 Years
EXPENDITURE											
PLANS	\$—	\$—	\$—	\$—	\$—	\$—	\$—	\$—	\$—	\$—	\$—
LAND	—	—	—	—	—	—	—	—	—	—	—
CONSTR	100	—	—	100	100	—	—	—	—	—	—
EQUIP	—	—	—	—	—	—	—	—	—	—	—
OTHER	—	—	—	—	—	—	—	—	—	—	—
TOTAL	\$100	\$—	\$—	\$100	\$100	\$—	\$—	\$—	\$—	\$—	\$—
FUNDING											
OTHER	\$100	\$100	\$—	\$—	\$—	\$—	\$—	\$—	\$—	\$—	\$—
TOTAL	\$100	\$100	\$—	\$—	\$—	\$—	\$—	\$—	\$—	\$—	\$—
OPERATING IMPACT											
PERSONNEL				\$—	\$—	\$—	\$—	\$—	\$—	\$—	
OPERATING				—	—	—	—	—	—	—	
DEBT				—	—	—	—	—	—	—	
OTHER				—	—	—	—	—	—	—	
TOTAL				\$—	\$—	\$—	\$—	\$—	\$—	\$—	



Description: This project is to upgrade this field to a Level 3 diamond field.

Justification: Currently, there is only one set of bleachers along the first base line, and no bleachers are on the third base line at this location. There are three, non-uniform sheds placed on the location, as well as a decrepit trailer. A bleacher design, with storage space underneath, would best utilize the space not only for seating and storage, but to add additional batting cages and a bullpen area in the future. Again, the uniform presentation of all support amenities would be in alignment with and support expected experiences associated with a Level 3 athletic field.

Highlights: No significant highlights for this project.

Enabling Legislation: Not Applicable

Location		Status	
Address	6404 47th Avenue, Riverdale	Project Status	New
Council District	Three	Class	Non Construction
Planning Area	Hyattsville and Vicinity	Land Status	Publicly owned land

PROJECT MILESTONES

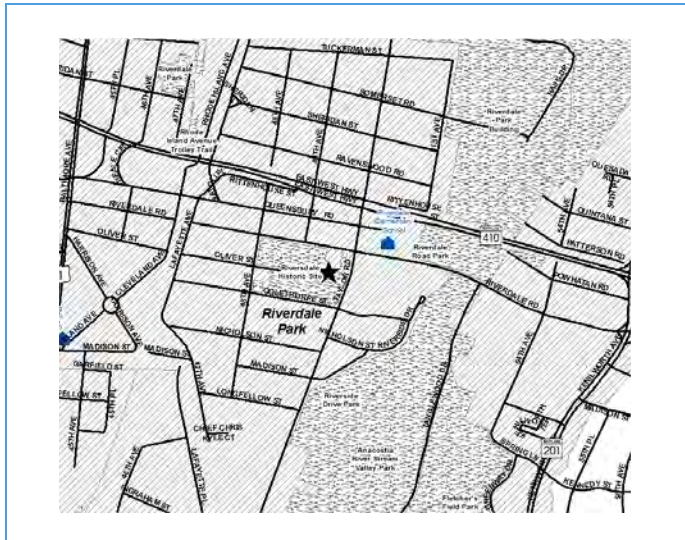
	Estimate	Actual
1 st Year in Capital Program		FY 2023
1 st Year in Capital Budget		FY 2023
Completed Design	TBD	
Began Construction	TBD	
Project Completion	TBD	

CUMULATIVE APPROPRIATION (000'S)

Life to Date	FY 2022 Estimate	FY 2023	Total
\$0	\$0	\$0	\$0

Project Summary

Category/Description	Total Project Cost	Life to Date Actual	FY 2022 Estimate	Total 6 Years	Budget Year FY 2023	FY 2024	FY 2025	FY 2026	FY 2027	FY 2028	Beyond 6 Years
EXPENDITURE											
PLANS	\$—	\$—	\$—	\$—	\$—	\$—	\$—	\$—	\$—	\$—	\$—
LAND	—	—	—	—	—	—	—	—	—	—	—
CONSTR	500	—	—	500	—	500	—	—	—	—	—
EQUIP	—	—	—	—	—	—	—	—	—	—	—
OTHER	—	—	—	—	—	—	—	—	—	—	—
TOTAL	\$500	\$—	\$—	\$500	\$—	\$500	\$—	\$—	\$—	\$—	\$—
FUNDING											
OTHER	\$500	\$—	\$—	\$500	\$500	\$—	\$—	\$—	\$—	\$—	\$—
TOTAL	\$500	\$—	\$—	\$500	\$500	\$—	\$—	\$—	\$—	\$—	\$—
OPERATING IMPACT											
PERSONNEL				\$—	\$—	\$—	\$—	\$—	\$—	\$—	
OPERATING				—	—	—	—	—	—	—	
DEBT				—	—	—	—	—	—	—	
OTHER				—	—	—	—	—	—	—	
TOTAL				\$—	\$—	\$—	\$—	\$—	\$—	\$—	



Description: Built between 1801-1807, Riversdale is a two-story late-Georgian mansion. The site also includes a two-story dependency. An assessment of historic properties determined that this site was in need of maintenance and repair. This project includes attic repairs, an interior environmental conditions assessment and masonry repair.

Justification: This National Historic Landmark tells the story of 200 years of Maryland history, including the lives of Rosalie Stier Calvert and her husband George Calvert, property and business owners in the early 1800s, and the stories of enslaved and free African American residents of the site, including Adam Francis Plummer.

Highlights: No significant highlights for this project.

Enabling Legislation: Not Applicable

Location		Status	
Address	4811 Riverdale Road, Riverdale	Project Status	Design Not Begun
Council District	Three	Class	Rehabilitation
Planning Area	Hyattsville and Vicinity	Land Status	Publicly owned land

PROJECT MILESTONES

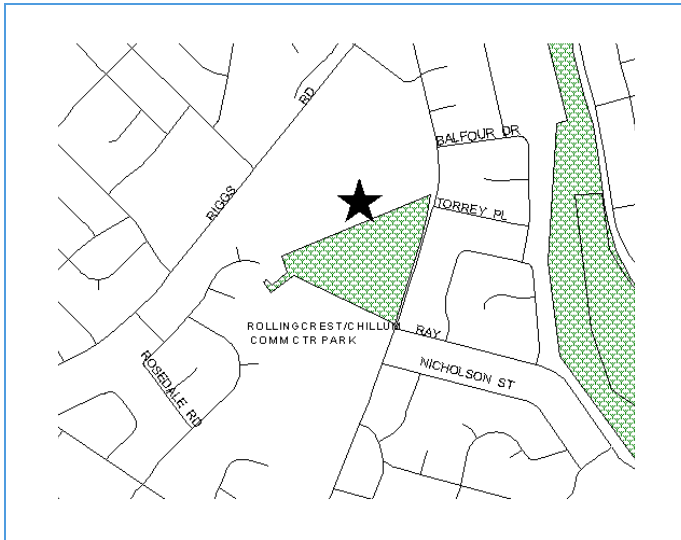
	Estimate	Actual
1 st Year in Capital Program		FY 2019
1 st Year in Capital Budget		FY 2019
Completed Design	FY 2021	
Began Construction	FY 2021	
Project Completion	FY 2023	

CUMULATIVE APPROPRIATION (000'S)

Life to Date	FY 2022 Estimate	FY 2023	Total
\$133	\$16	\$771	\$920

Project Summary

Category/Description	Total Project Cost	Life to Date Actual	FY 2022 Estimate	Total 6 Years	Budget Year FY 2023	FY 2024	FY 2025	FY 2026	FY 2027	FY 2028	Beyond 6 Years
EXPENDITURE											
PLANS	\$—	\$—	\$—	\$—	\$—	\$—	\$—	\$—	\$—	\$—	\$—
LAND	—	—	—	—	—	—	—	—	—	—	—
CONSTR	920	133	16	771	771	—	—	—	—	—	—
EQUIP	—	—	—	—	—	—	—	—	—	—	—
OTHER	—	—	—	—	—	—	—	—	—	—	—
TOTAL	\$920	\$133	\$16	\$771	\$771	\$—	\$—	\$—	\$—	\$—	\$—
FUNDING											
OTHER	\$920	\$745	\$—	\$175	\$175	\$—	\$—	\$—	\$—	\$—	\$—
TOTAL	\$920	\$745	\$—	\$175	\$175	\$—	\$—	\$—	\$—	\$—	\$—
OPERATING IMPACT											
PERSONNEL				\$—	\$—	\$—	\$—	\$—	\$—	\$—	\$—
OPERATING				—	—	—	—	—	—	—	—
DEBT				—	—	—	—	—	—	—	—
OTHER				—	—	—	—	—	—	—	—
TOTAL				\$—	\$—	\$—	\$—	\$—	\$—	\$—	\$—



Description: Following completion of the feasibility study and program of requirements, the project design, construction bid documents and budget will be developed.

Justification: This heavily used facility needs upgrades to provide the best experience for the citizens of the County. Analysis of the existing center and site are required to determine the optimal approach to meet current and future recreational demand, life/safety codes and programmatic needs.

Highlights: No significant highlights for this project.

Enabling Legislation: Not Applicable

Location		Status	
Address	6120 Sargent Road, Hyattsville	Project Status	Design Stage
Council District	Two	Class	Rehabilitation
Planning Area	Takoma Park-Langley Park	Land Status	Publicly owned land

PROJECT MILESTONES

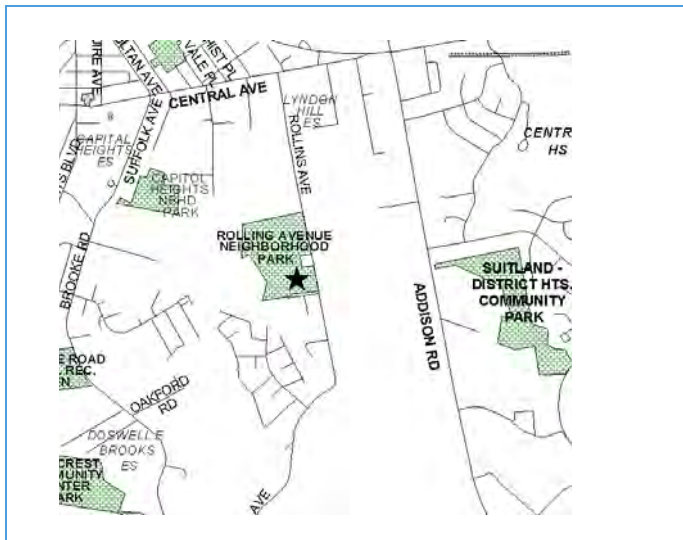
	Estimate	Actual
1 st Year in Capital Program		FY 2003
1 st Year in Capital Budget		FY 2003
Completed Design	TBD	
Began Construction	TBD	
Project Completion	FY 2025	

CUMULATIVE APPROPRIATION (000'S)

Life to Date	FY 2022 Estimate	FY 2023	Total
\$659	\$0	\$0	\$659

Project Summary

Category/Description	Total Project Cost	Life to Date Actual	FY 2022 Estimate	Total 6 Years	Budget Year FY 2023	FY 2024	FY 2025	FY 2026	FY 2027	FY 2028	Beyond 6 Years
EXPENDITURE											
PLANS	\$—	\$—	\$—	\$—	\$—	\$—	\$—	\$—	\$—	\$—	\$—
LAND	—	—	—	—	—	—	—	—	—	—	—
CONSTR	16,270	659	—	15,611	—	8,486	7,125	—	—	—	—
EQUIP	—	—	—	—	—	—	—	—	—	—	—
OTHER	—	—	—	—	—	—	—	—	—	—	—
TOTAL	\$16,270	\$659	\$—	\$15,611	\$—	\$8,486	\$7,125	\$—	\$—	\$—	\$—
FUNDING											
STATE	\$3,456	\$3,456	\$—	\$—	\$—	\$—	\$—	\$—	\$—	\$—	\$—
MNCPPC	3,206	3,206	—	—	—	—	—	—	—	—	—
OTHER	9,608	6,608	3,000	—	—	—	—	—	—	—	—
TOTAL	\$16,270	\$13,270	\$3,000	\$—	\$—	\$—	\$—	\$—	\$—	\$—	\$—
OPERATING IMPACT											
PERSONNEL				\$—	\$—	\$—	\$—	\$—	\$—	\$—	\$—
OPERATING				—	—	—	—	—	—	—	—
DEBT				—	—	—	—	—	—	—	—
OTHER				—	—	—	—	—	—	—	—
TOTAL				\$—	\$—	\$—	\$—	\$—	\$—	\$—	\$—



Description: Rollins Avenue Park is an undeveloped park site. This project provides for the installation of preschool and school-age play equipment, a loop trail, a tennis court, a multi-purpose court, a dog park, a community garden and parking.

Justification: This park is adjacent to a major redevelopment area within a growing community in need of recreational amenities.

Highlights: No significant highlights for this project.

Enabling Legislation: Not Applicable

Location		Status	
Address	701 Rollins Avenue, Capitol Heights	Project Status	Closing - Finance
Council District	Seven	Class	New Construction
Planning Area	Suitland, District Heights & Vicinity	Land Status	Publicly owned land

PROJECT MILESTONES

	Estimate	Actual
1 st Year in Capital Program		FY 2001
1 st Year in Capital Budget		FY 2005
Completed Design	FY 2020	
Began Construction	FY 2020	
Project Completion	FY 2021	

CUMULATIVE APPROPRIATION (000'S)

Life to Date	FY 2022 Estimate	FY 2023	Total
\$3,385	\$97	\$570	\$4,052

Project Summary

Category/Description	Total Project Cost	Life to Date Actual	FY 2022 Estimate	Total 6 Years	Budget Year FY 2023	FY 2024	FY 2025	FY 2026	FY 2027	FY 2028	Beyond 6 Years
EXPENDITURE											
PLANS	\$—	\$—	\$—	\$—	\$—	\$—	\$—	\$—	\$—	\$—	\$—
LAND	—	—	—	—	—	—	—	—	—	—	—
CONSTR	4,052	3,385	97	570	570	—	—	—	—	—	—
EQUIP	—	—	—	—	—	—	—	—	—	—	—
OTHER	—	—	—	—	—	—	—	—	—	—	—
TOTAL	\$4,052	\$3,385	\$97	\$570	\$570	\$—	\$—	\$—	\$—	\$—	\$—
FUNDING											
STATE	\$112	\$112	\$—	\$—	\$—	\$—	\$—	\$—	\$—	\$—	\$—
MNCPCC	625	625	—	—	—	—	—	—	—	—	—
OTHER	3,315	3,315	—	—	—	—	—	—	—	—	—
TOTAL	\$4,052	\$4,052	\$—	\$—	\$—	\$—	\$—	\$—	\$—	\$—	\$—
OPERATING IMPACT											
PERSONNEL				\$—	\$—	\$—	\$—	\$—	\$—	\$—	
OPERATING				—	—	—	—	—	—	—	
DEBT				—	—	—	—	—	—	—	
OTHER				—	—	—	—	—	—	—	
TOTAL				\$—	\$—	\$—	\$—	\$—	\$—	\$—	



Description: This project is for the acquisition, planning, design, construction, repair, renovation, reconstruction, site improvement, and capital equipping of a outdoor athletic fields at the Southern Area Aquatics and Recreation Center.

Justification: The community has requested outdoor athletic fields.

Highlights: No significant highlights for this project.

Enabling Legislation:

Location		Status	
Address	13601 Missouri Avenue, Brandywine	Project Status	New
Council District	Nine	Class	New Construction
Planning Area	Tippett & Vicinity	Land Status	Publicly owned land

PROJECT MILESTONES

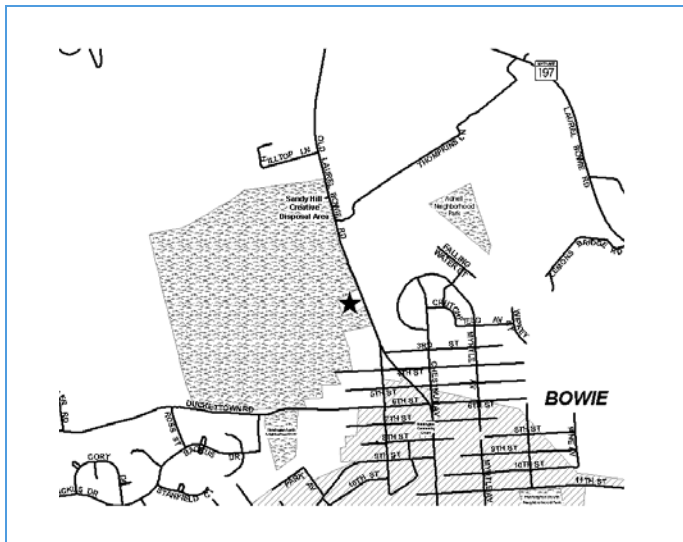
	Estimate	Actual
1 st Year in Capital Program		FY 2023
1 st Year in Capital Budget		FY 2023
Completed Design	TBD	
Began Construction	TBD	
Project Completion	TBD	

CUMULATIVE APPROPRIATION (000'S)

Life to Date	FY 2022 Estimate	FY 2023	Total
\$0	\$0	\$0	\$0

Project Summary

Category/Description	Total Project Cost	Life to Date Actual	FY 2022 Estimate	Total 6 Years	Budget Year FY 2023	FY 2024	FY 2025	FY 2026	FY 2027	FY 2028	Beyond 6 Years
EXPENDITURE											
PLANS	\$—	\$—	\$—	\$—	\$—	\$—	\$—	\$—	\$—	\$—	\$—
LAND	—	—	—	—	—	—	—	—	—	—	—
CONSTR	7,500	—	—	7,500	—	—	7,500	—	—	—	—
EQUIP	—	—	—	—	—	—	—	—	—	—	—
OTHER	—	—	—	—	—	—	—	—	—	—	—
TOTAL	\$7,500	\$—	\$—	\$7,500	\$—	\$—	\$7,500	\$—	\$—	\$—	\$—
FUNDING											
OTHER	\$7,500	\$—	\$—	\$7,500	\$7,500	\$—	\$—	\$—	\$—	\$—	\$—
TOTAL	\$7,500	\$—	\$—	\$7,500	\$7,500	\$—	\$—	\$—	\$—	\$—	\$—
OPERATING IMPACT											
PERSONNEL											
OPERATING											
DEBT											
OTHER											
TOTAL											



Description: This project includes improvement to the baseball field, addition of field irrigation system, picnic shelters, playground structure, and parking spaces.

Justification: The baseball field and its surrounding amenities are planned for improvements, as requested by the Bowie Recreation Council, to improve player conditions and the user experience. This site is in Service Area 3 which exhibits a moderate need for recreation facilities, according to the 2017 LPPRP.

Highlights: No significant highlights for this project.

Enabling Legislation: Not Applicable

Location		Status	
Address	9306 Old Laurel Bowie Road, Bowie	Project Status	Design Stage
Council District	Four	Class	Addition
Planning Area	Bowie Vicinity	Land Status	Publicly owned land

PROJECT MILESTONES

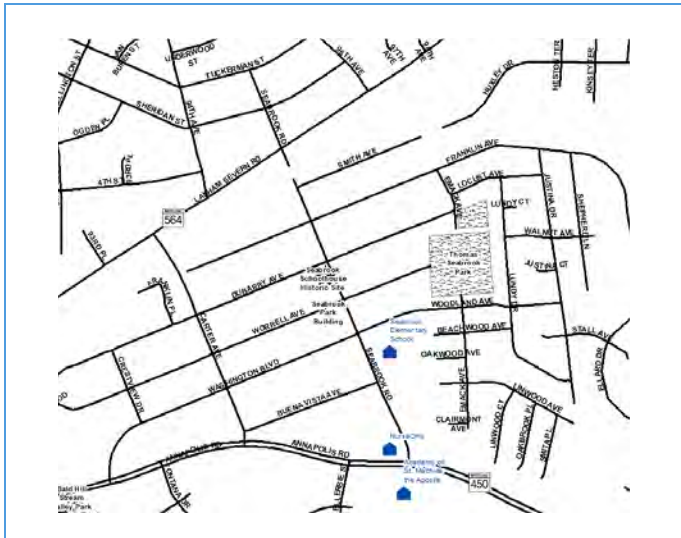
	Estimate	Actual
1 st Year in Capital Program		FY 2008
1 st Year in Capital Budget		FY 2009
Completed Design		
Began Construction	FY 2020	
Project Completion	FY 2024	

CUMULATIVE APPROPRIATION (000'S)

Life to Date	FY 2022 Estimate	FY 2023	Total
\$459	\$86	\$0	\$545

Project Summary

Category/Description	Total Project Cost	Life to Date Actual	FY 2022 Estimate	Total 6 Years	Budget Year FY 2023	FY 2024	FY 2025	FY 2026	FY 2027	FY 2028	Beyond 6 Years
EXPENDITURE											
PLANS	\$—	\$—	\$—	\$—	\$—	\$—	\$—	\$—	\$—	\$—	\$—
LAND	—	—	—	—	—	—	—	—	—	—	—
CONSTR	3,156	459	86	2,611	—	2,611	—	—	—	—	—
EQUIP	—	—	—	—	—	—	—	—	—	—	—
OTHER	—	—	—	—	—	—	—	—	—	—	—
TOTAL	\$3,156	\$459	\$86	\$2,611	\$—	\$2,611	\$—	\$—	\$—	\$—	\$—
FUNDING											
DEV	\$1,963	\$1,963	\$—	\$—	\$—	\$—	\$—	\$—	\$—	\$—	\$—
MNCPPC	460	460	—	—	—	—	—	—	—	—	—
OTHER	733	733	—	—	—	—	—	—	—	—	—
TOTAL	\$3,156	\$3,156	\$—	\$—	\$—	\$—	\$—	\$—	\$—	\$—	\$—
OPERATING IMPACT											
PERSONNEL				\$—	\$—	\$—	\$—	\$—	\$—	\$—	
OPERATING				—	—	—	—	—	—	—	
DEBT				—	—	—	—	—	—	—	
OTHER				—	—	—	—	—	—	—	
TOTAL				\$—	\$—	\$—	\$—	\$—	\$—	\$—	



Description: The one-room schoolhouse was built in 1896 by the residents of the Seabrook community and provided education for grades one through eight until the early 1950s. An assessment of historic properties determined that this site was in need of maintenance and repair. This project includes replacement of any deteriorated siding, painting of replaced and existing siding, structural roof repairs and structural repairs to the building itself.

Justification: Seabrook schoolhouse is one of the few surviving one-room schoolhouses in Prince George's County, unique because it was designed to resemble the cottages in the Seabrook community.

Highlights: No significant highlights for this project.

Enabling Legislation: Not Applicable

Location		Status	
Address	6116 Seabrook Road, Lanham	Project Status	Under Construction
Council District	Three	Class	Rehabilitation
Planning Area	Glendale, Seabrook, Lanham & Vicinity	Land Status	Publicly owned land

PROJECT MILESTONES

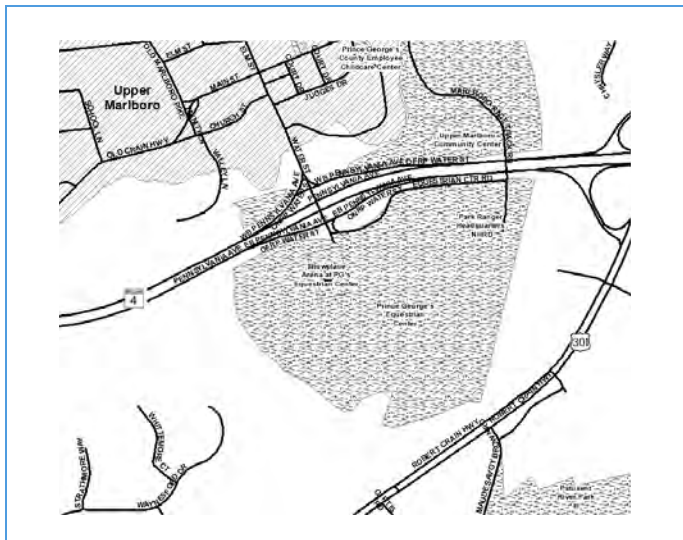
	Estimate	Actual
1 st Year in Capital Program		FY 2020
1 st Year in Capital Budget		FY 2020
Completed Design	TBD	
Began Construction	TBD	
Project Completion	FY 2023	

CUMULATIVE APPROPRIATION (000'S)

Life to Date	FY 2022 Estimate	FY 2023	Total
\$25	\$0	\$150	\$175

Project Summary

Category/Description	Total Project Cost	Life to Date Actual	FY 2022 Estimate	Total 6 Years	Budget Year FY 2023	FY 2024	FY 2025	FY 2026	FY 2027	FY 2028	Beyond 6 Years
EXPENDITURE											
PLANS	\$—	\$—	\$—	\$—	\$—	\$—	\$—	\$—	\$—	\$—	\$—
LAND	—	—	—	—	—	—	—	—	—	—	—
CONSTR	175	25	—	150	150	—	—	—	—	—	—
EQUIP	—	—	—	—	—	—	—	—	—	—	—
OTHER	—	—	—	—	—	—	—	—	—	—	—
TOTAL	\$175	\$25	\$—	\$150	\$150	\$—	\$—	\$—	\$—	\$—	\$—
FUNDING											
OTHER	\$175	\$175	\$—	\$—	\$—	\$—	\$—	\$—	\$—	\$—	\$—
TOTAL	\$175	\$175	\$—	\$—	\$—	\$—	\$—	\$—	\$—	\$—	\$—
OPERATING IMPACT											
PERSONNEL				\$—	\$—	\$—	\$—	\$—	\$—	\$—	
OPERATING				—	—	—	—	—	—	—	
DEBT				—	—	—	—	—	—	—	
OTHER				—	—	—	—	—	—	—	
TOTAL				\$—	\$—	\$—	\$—	\$—	\$—	\$—	



Description: This project will include facility and site assessments leading to the development of a long-range plan for the complex.

Justification: The site is owned by Prince George's County and maintained by M-NCPPC. The facilities are aging and in need of a long-term maintenance and development plan that responds to the community needs and market along with existing opportunities and constraints.

Highlights: No significant highlights for this project.

Enabling Legislation: Not Applicable

Location		Status	
Address	14900 Pennsylvania Avenue, Upper Marlboro	Project Status	Closing - Finance
Council District	Nine	Class	Non Construction
Planning Area	Rosaryville	Land Status	Publicly owned land

PROJECT MILESTONES

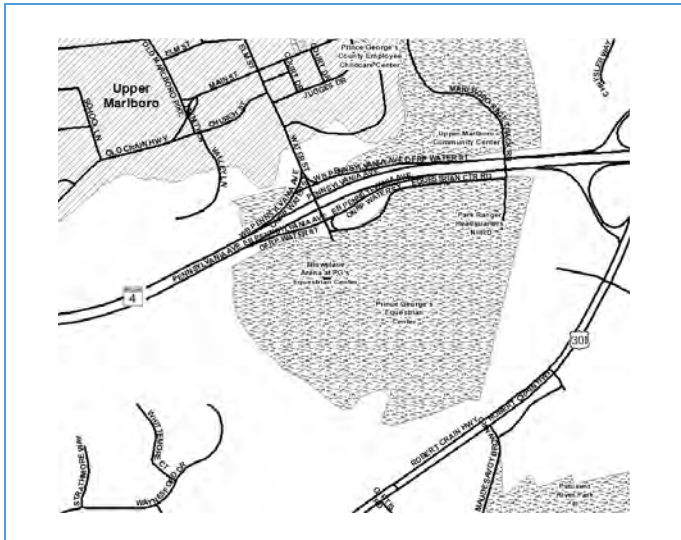
	Estimate	Actual
1 st Year in Capital Program		FY 2020
1 st Year in Capital Budget		FY 2020
Completed Design	TBD	
Began Construction	TBD	
Project Completion	FY 2022	

CUMULATIVE APPROPRIATION (000'S)

Life to Date	FY 2022 Estimate	FY 2023	Total
\$231	\$269	\$250	\$750

Project Summary

Category/Description	Total Project Cost	Life to Date Actual	FY 2022 Estimate	Total 6 Years	Budget Year FY 2023	FY 2024	FY 2025	FY 2026	FY 2027	FY 2028	Beyond 6 Years
EXPENDITURE											
PLANS	\$—	\$—	\$—	\$—	\$—	\$—	\$—	\$—	\$—	\$—	\$—
LAND	—	—	—	—	—	—	—	—	—	—	—
CONSTR	—	—	—	—	—	—	—	—	—	—	—
EQUIP	—	—	—	—	—	—	—	—	—	—	—
OTHER	750	231	269	250	250	—	—	—	—	—	—
TOTAL	\$750	\$231	\$269	\$250	\$250	\$—	\$—	\$—	\$—	\$—	\$—
FUNDING											
OTHER	\$750	\$750	\$—	\$—	\$—	\$—	\$—	\$—	\$—	\$—	\$—
TOTAL	\$750	\$750	\$—	\$—	\$—	\$—	\$—	\$—	\$—	\$—	\$—
OPERATING IMPACT											
PERSONNEL				\$—	\$—	\$—	\$—	\$—	\$—	\$—	
OPERATING				—	—	—	—	—	—	—	
DEBT				—	—	—	—	—	—	—	
OTHER				—	—	—	—	—	—	—	
TOTAL				\$—	\$—	\$—	\$—	\$—	\$—	\$—	



Description: The project involves renovation and expansion of the concourse restrooms, the replacement of the telescopic bleachers, ceiling tile and electrical upgrades in the Arena.

Justification: The restroom facilities are inadequate for large events, and the telescopic bleachers need replacement. This renovation project is supported by the Market and Economic Study for the facility completed by the Maryland Stadium Authority in 2014.

Highlights: No significant highlights for this project.

Enabling Legislation: Not Applicable

Location		Status	
Address	14900 Pennsylvania Avenue, Upper Marlboro	Project Status	Under Construction
Council District	Nine	Class	Rehabilitation
Planning Area	Rosaryville	Land Status	Publicly owned land

PROJECT MILESTONES

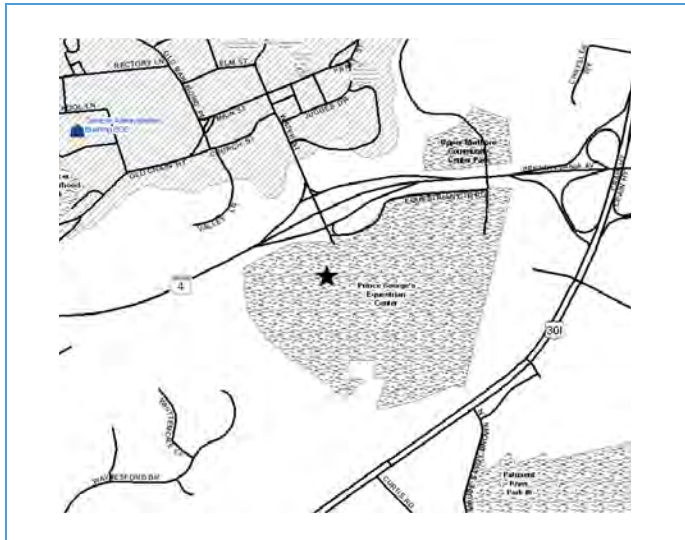
	Estimate	Actual
1 st Year in Capital Program		FY 2020
1 st Year in Capital Budget		FY 2020
Completed Design	TBD	
Began Construction	TBD	
Project Completion	TBD	

CUMULATIVE APPROPRIATION (000'S)

Life to Date	FY 2022 Estimate	FY 2023	Total
\$0	\$0	\$2,755	\$2,755

Project Summary

Category/Description	Total Project Cost	Life to Date Actual	FY 2022 Estimate	Total 6 Years	Budget Year FY 2023	FY 2024	FY 2025	FY 2026	FY 2027	FY 2028	Beyond 6 Years
EXPENDITURE											
PLANS	\$—	\$—	\$—	\$—	\$—	\$—	\$—	\$—	\$—	\$—	\$—
LAND	—	—	—	—	—	—	—	—	—	—	—
CONSTR	2,755	—	—	2,755	2,755	—	—	—	—	—	—
EQUIP	—	—	—	—	—	—	—	—	—	—	—
OTHER	—	—	—	—	—	—	—	—	—	—	—
TOTAL	\$2,755	\$—	\$—	\$2,755	\$2,755	\$—	\$—	\$—	\$—	\$—	\$—
FUNDING											
OTHER	\$2,755	\$1,255	\$—	\$1,500	\$1,500	\$—	\$—	\$—	\$—	\$—	\$—
TOTAL	\$2,755	\$1,255	\$—	\$1,500	\$1,500	\$—	\$—	\$—	\$—	\$—	\$—
OPERATING IMPACT											
PERSONNEL				\$—	\$—	\$—	\$—	\$—	\$—	\$—	
OPERATING				—	—	—	—	—	—	—	
DEBT				—	—	—	—	—	—	—	
OTHER				—	—	—	—	—	—	—	
TOTAL				\$—	\$—	\$—	\$—	\$—	\$—	\$—	



Description: The project involves interior design and construction services for the renovation of three banquet rooms and five suites.

Justification: The banquet rooms are rental spaces that are outdated in appearance. Renovation of the banquet rooms and suites will provide a much-needed update to the spaces and allow greater flexibility of use.

Highlights: No significant highlights for this project.

Enabling Legislation: Not Applicable

Location		Status	
Address	14900 Pennsylvania Avenue, Upper Marlboro	Project Status	Design Not Begun
Council District	Nine	Class	Rehabilitation
Planning Area	Rosaryville	Land Status	Publicly owned land

PROJECT MILESTONES

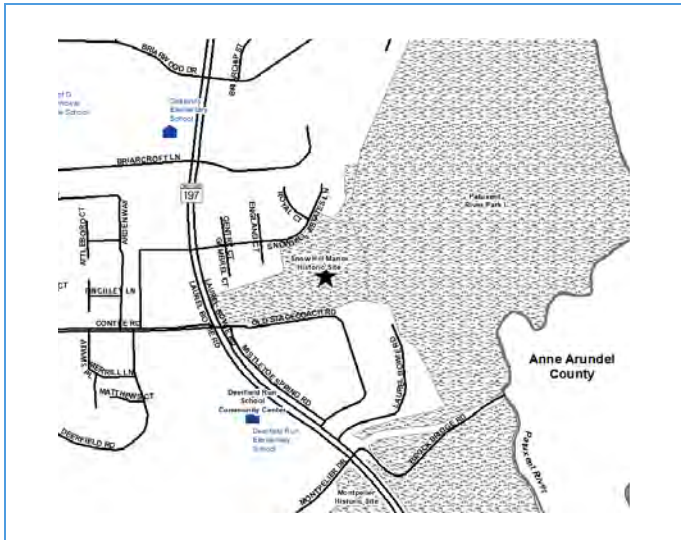
	Estimate	Actual
1 st Year in Capital Program		FY 2018
1 st Year in Capital Budget		
Completed Design	TBD	
Began Construction	TBD	
Project Completion	TBD	

CUMULATIVE APPROPRIATION (000'S)

Life to Date	FY 2022 Estimate	FY 2023	Total
\$0	\$0	\$350	\$350

Project Summary

Category/Description	Total Project Cost	Life to Date Actual	FY 2022 Estimate	Total 6 Years	Budget Year FY 2023	FY 2024	FY 2025	FY 2026	FY 2027	FY 2028	Beyond 6 Years
EXPENDITURE											
PLANS	\$—	\$—	\$—	\$—	\$—	\$—	\$—	\$—	\$—	\$—	\$—
LAND	—	—	—	—	—	—	—	—	—	—	—
CONSTR	350	—	—	350	350	—	—	—	—	—	—
EQUIP	—	—	—	—	—	—	—	—	—	—	—
OTHER	—	—	—	—	—	—	—	—	—	—	—
TOTAL	\$350	\$—	\$—	\$350	\$350	\$—	\$—	\$—	\$—	\$—	\$—
FUNDING											
OTHER	\$350	\$—	\$—	\$350	\$350	\$—	\$—	\$—	\$—	\$—	\$—
TOTAL	\$350	\$—	\$—	\$350	\$350	\$—	\$—	\$—	\$—	\$—	\$—
OPERATING IMPACT											
PERSONNEL				\$—	\$—	\$—	\$—	\$—	\$—	\$—	
OPERATING				—	—	—	—	—	—	—	
DEBT				—	—	—	—	—	—	—	
OTHER				—	—	—	—	—	—	—	
TOTAL				\$—	\$—	\$—	\$—	\$—	\$—	\$—	



Description: Snow Hill Manor is a two-and-one-half-story brick plantation house of late Georgian style located on 15-acres of land in Laurel. Snow Hill is one of many homes in the Laurel area formerly owned by the Snowden family, ironmasters who formed the Patuxent Iron Works around 1726. This project includes roof replacement, an interior environmental conditions investigation and window repair.

Justification: An assessment of historic properties determined that this site was in need of maintenance and repair.

Highlights: No significant highlights for this project.

Enabling Legislation: Not Applicable

Location		Status	
Address	13301 Laurel-Bowie Road, Laurel	Project Status	Under Construction
Council District	One	Class	Rehabilitation
Planning Area	South Laurel Montpelier	Land Status	Publicly owned land

PROJECT MILESTONES

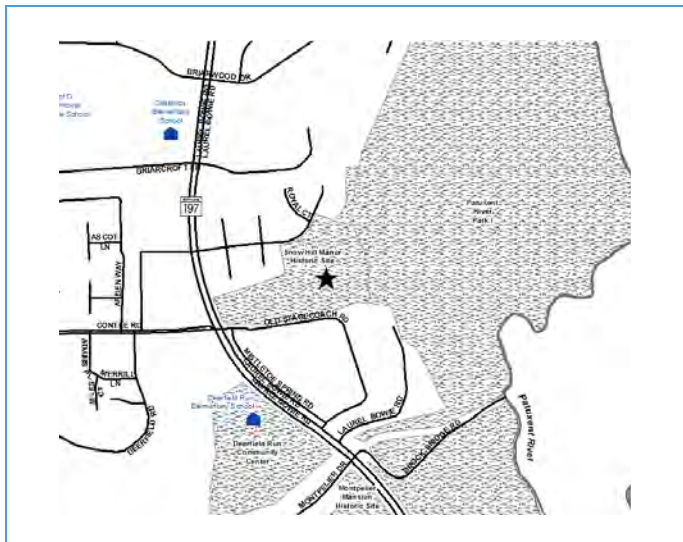
	Estimate	Actual
1 st Year in Capital Program		FY 2020
1 st Year in Capital Budget		FY 2020
Completed Design	TBD	
Began Construction	TBD	
Project Completion	FY 2023	

CUMULATIVE APPROPRIATION (000'S)

Life to Date	FY 2022 Estimate	FY 2023	Total
\$202	\$0	\$333	\$535

Project Summary

Category/Description	Total Project Cost	Life to Date Actual	FY 2022 Estimate	Total 6 Years	Budget Year FY 2023	FY 2024	FY 2025	FY 2026	FY 2027	FY 2028	Beyond 6 Years
EXPENDITURE											
PLANS	\$—	\$—	\$—	\$—	\$—	\$—	\$—	\$—	\$—	\$—	\$—
LAND	—	—	—	—	—	—	—	—	—	—	—
CONSTR	535	202	—	333	333	—	—	—	—	—	—
EQUIP	—	—	—	—	—	—	—	—	—	—	—
OTHER	—	—	—	—	—	—	—	—	—	—	—
TOTAL	\$535	\$202	\$—	\$333	\$333	\$—	\$—	\$—	\$—	\$—	\$—
FUNDING											
OTHER	\$535	\$535	\$—	\$—	\$—	\$—	\$—	\$—	\$—	\$—	\$—
TOTAL	\$535	\$535	\$—	\$—	\$—	\$—	\$—	\$—	\$—	\$—	\$—
OPERATING IMPACT											
PERSONNEL				\$—	\$—	\$—	\$—	\$—	\$—	\$—	
OPERATING				—	—	—	—	—	—	—	
DEBT				—	—	—	—	—	—	—	
OTHER				—	—	—	—	—	—	—	
TOTAL				\$—	\$—	\$—	\$—	\$—	\$—	\$—	



Description: Snow Hill Manor is a two-and-one-half-story brick plantation house of late Georgian style located on 15-acres of land in Laurel, MD. Built in 1755, and once owned by the Snowden family, Snow Hill Manor has been listed on the National Register of Historic Places. This project includes waterproofing to prevent moisture infiltration including new roofing, gutter redesign and repair, flashing, chimney repair, interior moisture abatement and restoring historic windows.

Justification: The waterproofing and moisture abatement are needed to prevent damage to the historic building.

Highlights: No significant highlights for this project.

Enabling Legislation: Not Applicable

Location		Status	
Address	13301 Laurel-Bowie Road, Laurel	Project Status	Under Construction
Council District	One	Class	Rehabilitation
Planning Area	South Laurel Montpelier	Land Status	Publicly owned land

PROJECT MILESTONES

	Estimate	Actual
1 st Year in Capital Program		FY 2018
1 st Year in Capital Budget		FY 2018
Completed Design	FY 2021	
Began Construction	TBD	
Project Completion	FY 2023	

CUMULATIVE APPROPRIATION (000'S)

Life to Date	FY 2022 Estimate	FY 2023	Total
\$0	\$25	\$525	\$550

Project Summary

Category/Description	Total Project Cost	Life to Date Actual	FY 2022 Estimate	Total 6 Years	Budget Year FY 2023	FY 2024	FY 2025	FY 2026	FY 2027	FY 2028	Beyond 6 Years
EXPENDITURE											
PLANS	\$—	\$—	\$—	\$—	\$—	\$—	\$—	\$—	\$—	\$—	\$—
LAND	—	—	—	—	—	—	—	—	—	—	—
CONSTR	550	—	25	525	525	—	—	—	—	—	—
EQUIP	—	—	—	—	—	—	—	—	—	—	—
OTHER	—	—	—	—	—	—	—	—	—	—	—
TOTAL	\$550	\$—	\$25	\$525	\$525	\$—	\$—	\$—	\$—	\$—	\$—
FUNDING											
MNCPPC	\$450	\$450	\$—	\$—	\$—	\$—	\$—	\$—	\$—	\$—	\$—
OTHER	100	—	—	100	100	—	—	—	—	—	—
TOTAL	\$550	\$450	\$—	\$100	\$100	\$—	\$—	\$—	\$—	\$—	\$—
OPERATING IMPACT											
PERSONNEL				\$—	\$—	\$—	\$—	\$—	\$—	\$—	\$—
OPERATING				—	—	—	—	—	—	—	—
DEBT				—	—	—	—	—	—	—	—
OTHER				—	—	—	—	—	—	—	—
TOTAL				\$—	\$—	\$—	\$—	\$—	\$—	\$—	\$—



Description: This project provides for the design and construction of solar projects, including photovoltaic (PV) systems, on M-NCPPC parkland throughout the County.

Justification: This project is consistent with County's Sustainability & Green initiatives and the environmental/sustainability goals of the 2040 Functional Master Plan. The Randall PV project requires no M-NCPPC capital outlay but benefits the Department by allowing the purchase of electricity at below market rates.

Highlights: A \$5 million Developer Contribution represents the approximate value of a PV system that will be constructed on about five acres of Randall Maintenance Facility land in the 'PEPCO of Maryland' utility service area. An outside contractor will own the PV system and be responsible for the design, fabrication, delivery, installation, operation and maintenance of the system.

Enabling Legislation: Not Applicable

Location		Status	
Address	Countywide	Project Status	Not Assigned
Council District	Countywide	Class	Non Construction
Planning Area	Not Assigned	Land Status	Loc not determined

PROJECT MILESTONES

	Estimate	Actual
1 st Year in Capital Program		FY 2016
1 st Year in Capital Budget		FY 2016
Completed Design	TBD	
Began Construction	TBD	
Project Completion	TBD	

CUMULATIVE APPROPRIATION (000'S)

Life to Date	FY 2022 Estimate	FY 2023	Total
\$0	\$5,000	\$0	\$5,000

Project Summary

Category/Description	Total Project Cost	Life to Date Actual	FY 2022 Estimate	Total 6 Years	Budget Year FY 2023	FY 2024	FY 2025	FY 2026	FY 2027	FY 2028	Beyond 6 Years
EXPENDITURE											
PLANS	\$—	\$—	\$—	\$—	\$—	\$—	\$—	\$—	\$—	\$—	\$—
LAND	—	—	—	—	—	—	—	—	—	—	—
CONSTR	5,000	—	5,000	—	—	—	—	—	—	—	—
EQUIP	—	—	—	—	—	—	—	—	—	—	—
OTHER	—	—	—	—	—	—	—	—	—	—	—
TOTAL	\$5,000	\$—	\$5,000	\$—	\$—	\$—	\$—	\$—	\$—	\$—	\$—
FUNDING											
DEV	5,000	5,000	\$—	\$—	\$—	\$—	\$—	\$—	\$—	\$—	\$—
TOTAL	\$5,000	\$5,000	\$—	\$—	\$—	\$—	\$—	\$—	\$—	\$—	\$—
OPERATING IMPACT											
PERSONNEL				\$—	\$—	\$—	\$—	\$—	\$—	\$—	
OPERATING				—	—	—	—	—	—	—	
DEBT				—	—	—	—	—	—	—	
OTHER				—	—	—	—	—	—	—	
TOTAL				\$—	\$—	\$—	\$—	\$—	\$—	\$—	



Description: The Southern Area Aquatic & Recreation Complex (SAARC) project involves the design and construction of a new multi-generational recreation facility on Missouri Avenue (Brandywine Area Park) in the Brandywine area. Project amenities include an indoor aquatics component, as well as gymnasium, fitness and multi-use spaces.

Justification: Residents of South County have requested an indoor aquatic/recreation facility for their area, which falls into the 'high need' category for recreational facilities. The development of this complex will meet their recreational needs and address the heavy demand for competitive swimming. Formula 2040 recommended a new multi-generational center to service the recreation needs identified in Service Area 9.

Highlights: No significant highlights for this project.

Enabling Legislation: Not Applicable

Location		Status	
Address	13601 Missouri Avenue, Brandywine	Project Status	Closing - Finance
Council District	Nine	Class	New Construction
Planning Area	Tippett & Vicinity	Land Status	Publicly owned land

PROJECT MILESTONES

	Estimate	Actual
1 st Year in Capital Program		FY 2000
1 st Year in Capital Budget		FY 2000
Completed Design		FY 2017
Began Construction		FY 2017
Project Completion		FY 2020

CUMULATIVE APPROPRIATION (000'S)

Life to Date	FY 2022 Estimate	FY 2023	Total
\$41,013	\$2,616	\$0	\$43,629

Project Summary

Category/Description	Total Project Cost	Life to Date Actual	FY 2022 Estimate	Total 6 Years	Budget Year FY 2023	FY 2024	FY 2025	FY 2026	FY 2027	FY 2028	Beyond 6 Years
EXPENDITURE											
PLANS	\$—	\$—	\$—	\$—	\$—	\$—	\$—	\$—	\$—	\$—	\$—
LAND	—	—	—	—	—	—	—	—	—	—	—
CONSTR	43,629	41,013	2,616	—	—	—	—	—	—	—	—
EQUIP	—	—	—	—	—	—	—	—	—	—	—
OTHER	—	—	—	—	—	—	—	—	—	—	—
TOTAL	\$43,629	\$41,013	\$2,616	\$—	\$—	\$—	\$—	\$—	\$—	\$—	\$—
FUNDING											
DEV	\$3,780	\$3,780	\$—	\$—	\$—	\$—	\$—	\$—	\$—	\$—	\$—
MNCPPC	37,403	37,403	—	—	—	—	—	—	—	—	—
OTHER	2,446	2,446	—	—	—	—	—	—	—	—	—
TOTAL	\$43,629	\$43,629	\$—	\$—	\$—	\$—	\$—	\$—	\$—	\$—	\$—
OPERATING IMPACT											
PERSONNEL				\$—	\$—	\$—	\$—	\$—	\$—	\$—	
OPERATING				—	—	—	—	—	—	—	
DEBT				—	—	—	—	—	—	—	
OTHER				—	—	—	—	—	—	—	
TOTAL				\$—	\$—	\$—	\$—	\$—	\$—	\$—	



Description: This project is to assess and implement bicyclist, pedestrian and trail access connecting neighborhoods to key locations in the Southern Area of the County including National Harbor, the Piscataway Stream Valley, Tanger Outlets, Oxon Hill Cove Park and Oxon Hill Farm, local schools and businesses. Partnerships will include County and State Agencies (SHA, DPWT), National Park Service, businesses and homeowner associations (HOAs).

Justification: Focused effort is required to strengthen the trail network and connection to other nonmotorized routes (bike lanes, sidewalks, bike routes, etc.) in the southern portion of the County. The 2017 DPR Strategic Trails Plan highlights opportunities to create partnerships and implement strategies for this area.

Highlights: No significant highlights for this project.

Enabling Legislation: Not Applicable

Location		Status	
Address	Various Locations †	Project Status	New
Council District	Not Assigned	Class	New Construction
Planning Area	Not Assigned	Land Status	Publicly owned land

PROJECT MILESTONES

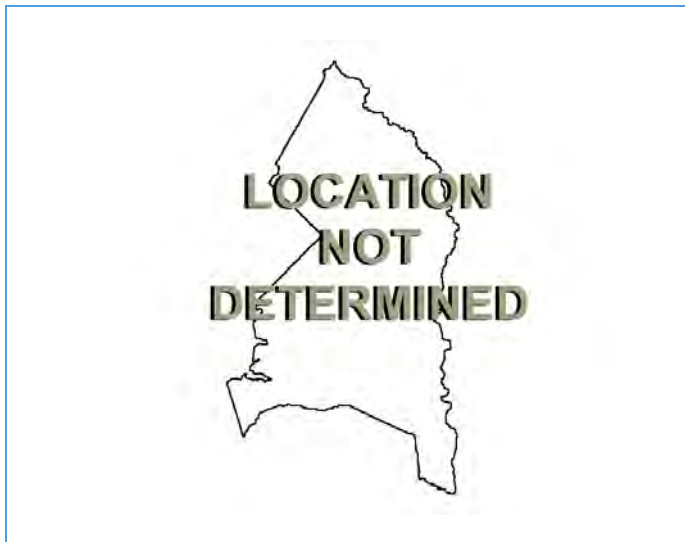
	Estimate	Actual
1 st Year in Capital Program		FY 2021
1 st Year in Capital Budget		FY 2021
Completed Design	TBD	
Began Construction	TBD	
Project Completion	TBD	

CUMULATIVE APPROPRIATION (000'S)

Life to Date	FY 2022 Estimate	FY 2023	Total
\$0	\$0	\$0	\$0

Project Summary

Category/Description	Total Project Cost	Life to Date Actual	FY 2022 Estimate	Total 6 Years	Budget Year FY 2023	FY 2024	FY 2025	FY 2026	FY 2027	FY 2028	Beyond 6 Years
EXPENDITURE											
PLANS	\$—	\$—	\$—	\$—	\$—	\$—	\$—	\$—	\$—	\$—	\$—
LAND	—	—	—	—	—	—	—	—	—	—	—
CONSTR	500	—	—	500	—	500	—	—	—	—	—
EQUIP	—	—	—	—	—	—	—	—	—	—	—
OTHER	—	—	—	—	—	—	—	—	—	—	—
TOTAL	\$500	\$—	\$—	\$500	\$—	\$500	\$—	\$—	\$—	\$—	\$—
FUNDING											
OTHER	\$500	\$500	\$—	\$—	\$—	\$—	\$—	\$—	\$—	\$—	\$—
TOTAL	\$500	\$500	\$—	\$—	\$—	\$—	\$—	\$—	\$—	\$—	\$—
OPERATING IMPACT											
PERSONNEL				\$—	\$—	\$—	\$—	\$—	\$—	\$—	
OPERATING				—	—	—	—	—	—	—	
DEBT				—	—	—	—	—	—	—	
OTHER				—	—	—	—	—	—	—	
TOTAL				\$—	\$—	\$—	\$—	\$—	\$—	\$—	



Description: This project involves the design and construction of a dog park in the southern area.

Justification: The 2017 Land Preservation, Parks and Recreation Plan calls for the creation of two dog parks in the southern portion of the County for equity in facilities.

Highlights: No significant highlights for this project.

Enabling Legislation: State Bond Bill

Location		Status	
Address	10601 Riverview Ave, Fort Washington	Project Status	Design Stage
Council District	Eight	Class	New Construction
Planning Area	South Potomac	Land Status	Publicly owned land

PROJECT MILESTONES

	Estimate	Actual
1 st Year in Capital Program		FY 2015
1 st Year in Capital Budget		FY 2015
Completed Design		
Began Construction	FY 2022	
Project Completion	FY 2023	

CUMULATIVE APPROPRIATION (000'S)

Life to Date	FY 2022 Estimate	FY 2023	Total
\$29	\$50	\$421	\$500

Project Summary

Category/Description	Total Project Cost	Life to Date Actual	FY 2022 Estimate	Total 6 Years	Budget Year FY 2023	FY 2024	FY 2025	FY 2026	FY 2027	FY 2028	Beyond 6 Years
EXPENDITURE											
PLANS	\$—	\$—	\$—	\$—	\$—	\$—	\$—	\$—	\$—	\$—	\$—
LAND	—	—	—	—	—	—	—	—	—	—	—
CONSTR	500	29	50	421	421	—	—	—	—	—	—
EQUIP	—	—	—	—	—	—	—	—	—	—	—
OTHER	—	—	—	—	—	—	—	—	—	—	—
TOTAL	\$500	\$29	\$50	\$421	\$421	\$—	\$—	\$—	\$—	\$—	\$—
FUNDING											
STATE	\$250	\$250	\$—	\$—	\$—	\$—	\$—	\$—	\$—	\$—	\$—
OTHER	250	250	—	—	—	—	—	—	—	—	—
TOTAL	\$500	\$500	\$—	\$—	\$—	\$—	\$—	\$—	\$—	\$—	\$—
OPERATING IMPACT											
PERSONNEL				\$—	\$—	\$—	\$—	\$—	\$—	\$—	
OPERATING				—	—	—	—	—	—	—	
DEBT				—	—	—	—	—	—	—	
OTHER				—	—	—	—	—	—	—	
TOTAL				\$—	\$—	\$—	\$—	\$—	\$—	\$—	



Description: This project involves the design and construction of an indoor pool addition to the newly completed Southern Regional Tech/Rec Complex.

Justification: Residents of the southeastern area of the County have requested an aquatic facility to be centrally located to serve several communities in the greater Fort Washington area.

Highlights: No significant highlights for this project.

Enabling Legislation: Not Applicable

Location		Status	
Address	7007 Bock Road, Fort Washington	Project Status	Closing - Finance
Council District	Eight	Class	New Construction
Planning Area	Henson Creek	Land Status	Publicly owned land

PROJECT MILESTONES

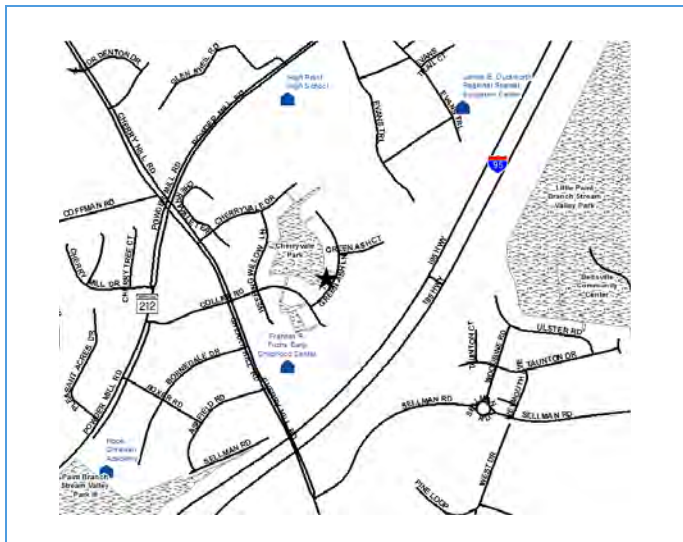
	Estimate	Actual
1 st Year in Capital Program		FY 2014
1 st Year in Capital Budget		FY 2014
Completed Design		FY 2019
Began Construction		FY 2019
Project Completion	FY 2023	

CUMULATIVE APPROPRIATION (000'S)

Life to Date	FY 2022 Estimate	FY 2023	Total
\$15,247	\$67	\$530	\$15,844

Project Summary

Category/Description	Total Project Cost	Life to Date Actual	FY 2022 Estimate	Total 6 Years	Budget Year FY 2023	FY 2024	FY 2025	FY 2026	FY 2027	FY 2028	Beyond 6 Years
EXPENDITURE											
PLANS	\$—	\$—	\$—	\$—	\$—	\$—	\$—	\$—	\$—	\$—	\$—
LAND	—	—	—	—	—	—	—	—	—	—	—
CONSTR	15,844	15,247	67	530	530	—	—	—	—	—	—
EQUIP	—	—	—	—	—	—	—	—	—	—	—
OTHER	—	—	—	—	—	—	—	—	—	—	—
TOTAL	\$15,844	\$15,247	\$67	\$530	\$530	\$—	\$—	\$—	\$—	\$—	\$—
FUNDING											
STATE	\$400	\$400	\$—	\$—	\$—	\$—	\$—	\$—	\$—	\$—	\$—
MNCPPC	14,733	14,733	—	—	—	—	—	—	—	—	—
OTHER	711	711	—	—	—	—	—	—	—	—	—
TOTAL	\$15,844	\$15,844	\$—	\$—	\$—	\$—	\$—	\$—	\$—	\$—	\$—
OPERATING IMPACT											
PERSONNEL				\$—	\$—	\$—	\$—	\$—	\$—	\$—	
OPERATING				—	—	—	—	—	—	—	
DEBT				—	—	—	—	—	—	—	
OTHER				—	—	—	—	—	—	—	
TOTAL				\$—	\$—	\$—	\$—	\$—	\$—	\$—	



Description: This site requires an Emergency Action Plan, reconstruction and repair of the stormwater pond at Cherryvale Park, including installing core trenches.

Justification: Cherryvale Park's pond is not compliant with State requirements and has been cited by the Maryland Department of the Environment. An Emergency Action Plan and subsequent repairs are necessary.

Highlights: No significant highlights for this project.

Enabling Legislation: Not Applicable

Location		Status	
Address	10710 Green Ash Lane, Beltsville	Project Status	Design Stage
Council District	One	Class	Rehabilitation
Planning Area	Fairland Beltsville	Land Status	Publicly owned land

PROJECT MILESTONES

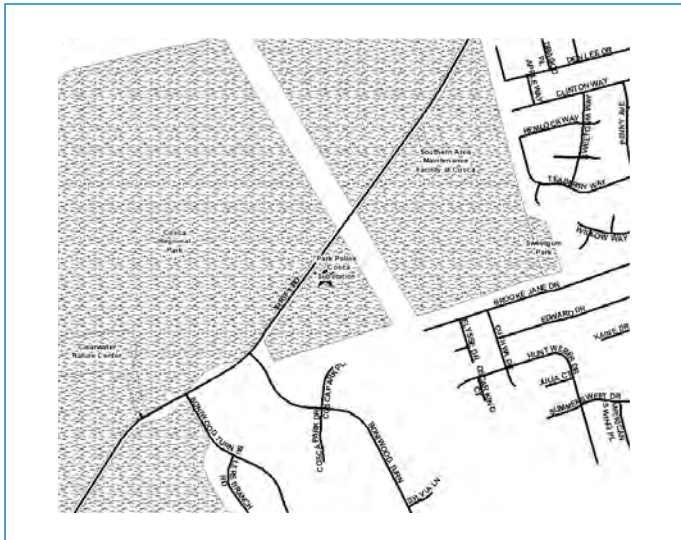
	Estimate	Actual
1 st Year in Capital Program		FY 2019
1 st Year in Capital Budget		FY 2019
Completed Design		FY 2019
Began Construction		FY 2019
Project Completion	FY 2023	

CUMULATIVE APPROPRIATION (000'S)

Life to Date	FY 2022 Estimate	FY 2023	Total
\$24	\$2,217	\$1,009	\$3,250

Project Summary

Category/Description	Total Project Cost	Life to Date Actual	FY 2022 Estimate	Total 6 Years	Budget Year FY 2023	FY 2024	FY 2025	FY 2026	FY 2027	FY 2028	Beyond 6 Years
EXPENDITURE											
PLANS	\$—	\$—	\$—	\$—	\$—	\$—	\$—	\$—	\$—	\$—	\$—
LAND	—	—	—	—	—	—	—	—	—	—	—
CONSTR	3,250	24	2,217	1,009	1,009	—	—	—	—	—	—
EQUIP	—	—	—	—	—	—	—	—	—	—	—
OTHER	—	—	—	—	—	—	—	—	—	—	—
TOTAL	\$3,250	\$24	\$2,217	\$1,009	\$1,009	\$—	\$—	\$—	\$—	\$—	\$—
FUNDING											
MNCPPC	\$2,000	\$2,000	\$—	\$—	\$—	\$—	\$—	\$—	\$—	\$—	\$—
OTHER	1,250	1,250	—	—	—	—	—	—	—	—	—
TOTAL	\$3,250	\$3,250	\$—	\$—	\$—	\$—	\$—	\$—	\$—	\$—	\$—
OPERATING IMPACT											
PERSONNEL				\$—	\$—	\$—	\$—	\$—	\$—	\$—	
OPERATING				—	—	—	—	—	—	—	
DEBT				—	—	—	—	—	—	—	
OTHER				—	—	—	—	—	—	—	
TOTAL				\$—	\$—	\$—	\$—	\$—	\$—	\$—	



Description: This site requires an Emergency Action Plan, reconstruction and repair of the stormwater pond at Cosca Regional Park, including repairs to the spillway.

Justification: The pond at Cosca Regional Park is not compliant with State requirements and has been cited by the Maryland Department of the Environment. An Emergency Action Plan and subsequent repairs are necessary.

Highlights: No significant highlights for this project.

Enabling Legislation: Not Applicable

Location		Status	
Address	11000 Thrift Road, Clinton	Project Status	Design Stage
Council District	Nine	Class	Rehabilitation
Planning Area	Clinton & Vicinity	Land Status	Publicly owned land

PROJECT MILESTONES

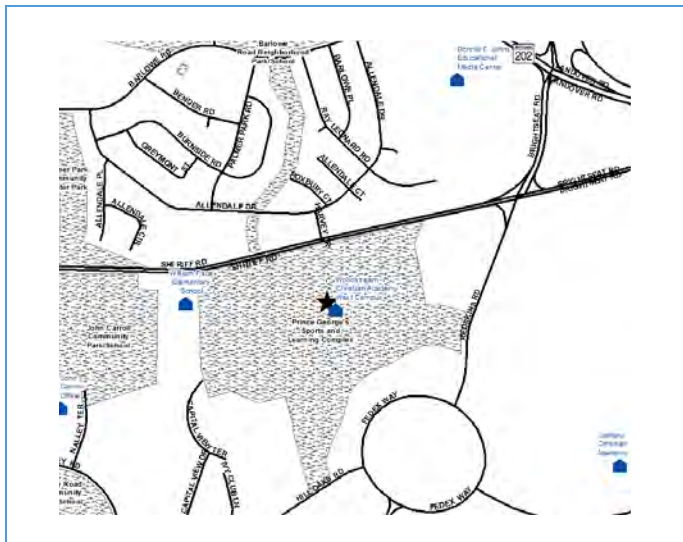
	Estimate	Actual
1 st Year in Capital Program		FY 2019
1 st Year in Capital Budget		FY 2020
Completed Design	FY 2021	
Began Construction	FY 2021	
Project Completion	FY 2024	

CUMULATIVE APPROPRIATION (000'S)

Life to Date	FY 2022 Estimate	FY 2023	Total
\$313	\$25	\$2,662	\$3,000

Project Summary

Category/Description	Total Project Cost	Life to Date Actual	FY 2022 Estimate	Total 6 Years	Budget Year FY 2023	FY 2024	FY 2025	FY 2026	FY 2027	FY 2028	Beyond 6 Years
EXPENDITURE											
PLANS	\$—	\$—	\$—	\$—	\$—	\$—	\$—	\$—	\$—	\$—	\$—
LAND	—	—	—	—	—	—	—	—	—	—	—
CONSTR	3,000	313	25	2,662	2,662	—	—	—	—	—	—
EQUIP	—	—	—	—	—	—	—	—	—	—	—
OTHER	—	—	—	—	—	—	—	—	—	—	—
TOTAL	\$3,000	\$313	\$25	\$2,662	\$2,662	\$—	\$—	\$—	\$—	\$—	\$—
FUNDING											
MNCPCC	\$2,000	\$2,000	\$—	\$—	\$—	\$—	\$—	\$—	\$—	\$—	\$—
OTHER	1,000	1,000	—	—	—	—	—	—	—	—	—
TOTAL	\$3,000	\$3,000	\$—	\$—	\$—	\$—	\$—	\$—	\$—	\$—	\$—
OPERATING IMPACT											
PERSONNEL				\$—	\$—	\$—	\$—	\$—	\$—	\$—	
OPERATING				—	—	—	—	—	—	—	
DEBT				—	—	—	—	—	—	—	
OTHER				—	—	—	—	—	—	—	
TOTAL				\$—	\$—	\$—	\$—	\$—	\$—	\$—	



Description: This project will address sinkholes and stormwater pipe repairs.

Justification: This project will improve stormwater management at this site.

Highlights: No significant highlights for this project.

Enabling Legislation: Not Applicable

Location		Status	
Address	8001 Sheriff Road, Landover	Project Status	Design Not Begun
Council District	Five	Class	Rehabilitation
Planning Area	Landover Area	Land Status	Publicly owned land

PROJECT MILESTONES

	Estimate	Actual
1 st Year in Capital Program		FY 2019
1 st Year in Capital Budget		FY 2022
Completed Design	TBD	
Began Construction	TBD	
Project Completion	FY 2023	

CUMULATIVE APPROPRIATION (000'S)

Life to Date	FY 2022 Estimate	FY 2023	Total
\$0	\$0	\$897	\$897

Project Summary

Category/Description	Total Project Cost	Life to Date Actual	FY 2022 Estimate	Total 6 Years	Budget Year FY 2023	FY 2024	FY 2025	FY 2026	FY 2027	FY 2028	Beyond 6 Years
EXPENDITURE											
PLANS	\$—	\$—	\$—	\$—	\$—	\$—	\$—	\$—	\$—	\$—	\$—
LAND	—	—	—	—	—	—	—	—	—	—	—
CONSTR	1,795	—	—	1,795	897	898	—	—	—	—	—
EQUIP	—	—	—	—	—	—	—	—	—	—	—
OTHER	—	—	—	—	—	—	—	—	—	—	—
TOTAL	\$1,795	\$—	\$—	\$1,795	\$897	\$898	\$—	\$—	\$—	\$—	\$—
FUNDING											
MNCPCC	\$1,350	\$—	\$1,350	\$—	\$—	\$—	\$—	\$—	\$—	\$—	\$—
OTHER	445	—	445	—	—	—	—	—	—	—	—
TOTAL	\$1,795	\$—	\$1,795	\$—	\$—	\$—	\$—	\$—	\$—	\$—	\$—
OPERATING IMPACT											
PERSONNEL				\$—	\$—	\$—	\$—	\$—	\$—	\$—	
OPERATING				—	—	—	—	—	—	—	
DEBT				—	—	—	—	—	—	—	
OTHER				—	—	—	—	—	—	—	
TOTAL				\$—	\$—	\$—	\$—	\$—	\$—	\$—	



Description: This project provides funding for retrofit stormwater management, sediment and erosion control improvements, stream restoration for approved park development projects and existing park properties. In addition, funds will be used for the study and development of appropriate stormwater management and environmental restoration projects that benefit park property and assets.

Justification: County stormwater regulations require that certain sediment and storm water items must be added to projects already under construction or undergoing intense maintenance. Commission projects must conform to new and updated County regulations. Additionally, elevated numbers of severe rainstorm events contribute to streambank erosion and threaten public infrastructure.

Highlights: No significant highlights for this project.

Enabling Legislation: Not Applicable

Location		Status	
Address	Countywide	Project Status	Not Assigned
Council District	Countywide	Class	Addition
Planning Area	Not Assigned	Land Status	Publicly owned land

PROJECT MILESTONES

	Estimate	Actual
1 st Year in Capital Program		FY 1990
1 st Year in Capital Budget		FY 1990
Completed Design		Ongoing
Began Construction		Ongoing
Project Completion		Ongoing

CUMULATIVE APPROPRIATION (000'S)

Life to Date	FY 2022 Estimate	FY 2023	Total
\$836	\$583	\$1,575	\$2,994

Project Summary

Category/Description	Total Project Cost	Life to Date Actual	FY 2022 Estimate	Total 6 Years	Budget Year FY 2023	FY 2024	FY 2025	FY 2026	FY 2027	FY 2028	Beyond 6 Years
EXPENDITURE											
PLANS	\$—	\$—	\$—	\$—	\$—	\$—	\$—	\$—	\$—	\$—	\$—
LAND	—	—	—	—	—	—	—	—	—	—	—
CONSTR	10,871	836	583	9,452	1,575	1,575	1,575	1,575	1,576	1,576	—
EQUIP	—	—	—	—	—	—	—	—	—	—	—
OTHER	—	—	—	—	—	—	—	—	—	—	—
TOTAL	\$10,871	\$836	\$583	\$9,452	\$1,575	\$1,575	\$1,575	\$1,575	\$1,576	\$1,576	\$—
FUNDING											
STATE	\$111	\$111	\$—	\$—	\$—	\$—	\$—	\$—	\$—	\$—	\$—
MNCPPC	156	156	—	—	—	—	—	—	—	—	—
OTHER	10,604	2,604	1,000	7,000	2,000	1,000	1,000	1,000	1,000	1,000	—
TOTAL	\$10,871	\$2,871	\$1,000	\$7,000	\$2,000	\$1,000	\$1,000	\$1,000	\$1,000	\$1,000	\$—
OPERATING IMPACT											
PERSONNEL				\$—	\$—	\$—	\$—	\$—	\$—	\$—	
OPERATING				—	—	—	—	—	—	—	
DEBT				—	—	—	—	—	—	—	
OTHER				—	—	—	—	—	—	—	
TOTAL				\$—	\$—	\$—	\$—	\$—	\$—	\$—	



Description: The assessment report identifies prioritized maintenance and repair recommendations, with construction cost estimates for each recommended task covering site/civil engineering, architectural and structural conditions.

Justification: The Formula 2040 objective calls for capital reinvestment of 2% of asset value each year in asset protection and preventative maintenance.

Highlights: No significant highlights for this project.

Enabling Legislation: Not Applicable

Location		Status	
Address	9110 Brandywine Road, Clinton	Project Status	Design Not Begun
Council District	Nine	Class	Rehabilitation
Planning Area	Clinton & Vicinity	Land Status	Publicly owned land

PROJECT MILESTONES

	Estimate	Actual
1 st Year in Capital Program		FY 2019
1 st Year in Capital Budget		FY 2019
Completed Design	TBD	
Began Construction	TBD	
Project Completion	FY 2024	

CUMULATIVE APPROPRIATION (000'S)

Life to Date	FY 2022 Estimate	FY 2023	Total
\$2	\$40	\$262	\$304

Project Summary

Category/Description	Total Project Cost	Life to Date Actual	FY 2022 Estimate	Total 6 Years	Budget Year FY 2023	FY 2024	FY 2025	FY 2026	FY 2027	FY 2028	Beyond 6 Years
EXPENDITURE											
PLANS	\$—	\$—	\$—	\$—	\$—	\$—	\$—	\$—	\$—	\$—	\$—
LAND	—	—	—	—	—	—	—	—	—	—	—
CONSTR	635	2	40	593	262	331	—	—	—	—	—
EQUIP	—	—	—	—	—	—	—	—	—	—	—
OTHER	—	—	—	—	—	—	—	—	—	—	—
TOTAL	\$635	\$2	\$40	\$593	\$262	\$331	\$—	\$—	\$—	\$—	\$—
FUNDING											
OTHER	\$635	\$635	\$—	\$—	\$—	\$—	\$—	\$—	\$—	\$—	\$—
TOTAL	\$635	\$635	\$—	\$—	\$—	\$—	\$—	\$—	\$—	\$—	\$—
OPERATING IMPACT											
PERSONNEL				\$—	\$—	\$—	\$—	\$—	\$—	\$—	
OPERATING				—	—	—	—	—	—	—	
DEBT				—	—	—	—	—	—	—	
OTHER				—	—	—	—	—	—	—	
TOTAL				\$—	\$—	\$—	\$—	\$—	\$—	\$—	



Description: This funding is for the installation of synthetic turf fields at various parks and/or school sites. Synthetic turf fields were constructed at Gwynn Park, Henry Wise and Oxon Hill High Schools.

Justification: The installation of synthetic turf on fields that experience a high volume of play will lengthen the playing seasons for those fields and reduce the down time due to waterlogged playing surfaces or lack of grass. Synthetic turf fields built at 'school sites' require a construction funding and joint-use agreement to define the amount of M-NCPPC contribution per field and address maintenance and community use issues.

Highlights: No significant highlights for this project.

Enabling Legislation: Not Applicable

Location		Status	
Address	Various Locations	Project Status	Not Assigned
Council District	Countywide	Class	New Construction
Planning Area	Not Assigned	Land Status	Publicly owned land

PROJECT MILESTONES

	Estimate	Actual
1 st Year in Capital Program		FY 2009
1 st Year in Capital Budget		FY 2011
Completed Design		Ongoing
Began Construction		Ongoing
Project Completion		Ongoing

CUMULATIVE APPROPRIATION (000'S)

Life to Date	FY 2022 Estimate	FY 2023	Total
\$3,757	\$0	\$0	\$3,757

Project Summary

Category/Description	Total Project Cost	Life to Date Actual	FY 2022 Estimate	Total 6 Years	Budget Year FY 2023	FY 2024	FY 2025	FY 2026	FY 2027	FY 2028	Beyond 6 Years
EXPENDITURE											
PLANS	\$—	\$—	\$—	\$—	\$—	\$—	\$—	\$—	\$—	\$—	\$—
LAND	—	—	—	—	—	—	—	—	—	—	—
CONSTR	9,820	3,757	—	6,063	—	6,063	—	—	—	—	—
EQUIP	—	—	—	—	—	—	—	—	—	—	—
OTHER	—	—	—	—	—	—	—	—	—	—	—
TOTAL	\$9,820	\$3,757	\$—	\$6,063	\$—	\$6,063	\$—	\$—	\$—	\$—	\$—
FUNDING											
STATE	\$4,020	\$4,020	\$—	\$—	\$—	\$—	\$—	\$—	\$—	\$—	\$—
OTHER	5,800	5,800	—	—	—	—	—	—	—	—	—
TOTAL	\$9,820	\$9,820	\$—	\$—	\$—	\$—	\$—	\$—	\$—	\$—	\$—
OPERATING IMPACT											
PERSONNEL				\$—	\$—	\$—	\$—	\$—	\$—	\$—	
OPERATING				—	—	—	—	—	—	—	
DEBT				—	—	—	—	—	—	—	
OTHER				—	—	—	—	—	—	—	
TOTAL				\$—	\$—	\$—	\$—	\$—	\$—	\$—	



Description: The project involves the design and construction of a comfort station.

Justification: The athletic fields are heavily used for recreational leagues and tournaments. The addition of a comfort station will elevate this park to a Level 3 Rectangular Field Classification as described in the 2017 Land Preservation, Parks and Recreation Plan for Prince George's County.

Highlights: No significant highlights for this project.

Enabling Legislation: Not Applicable

Location		Status	
Address	8339 Woodyard Road, Clinton	Project Status	Design Not Begun
Council District	Nine	Class	Rehabilitation
Planning Area	Clinton & Vicinity	Land Status	Publicly owned land

PROJECT MILESTONES

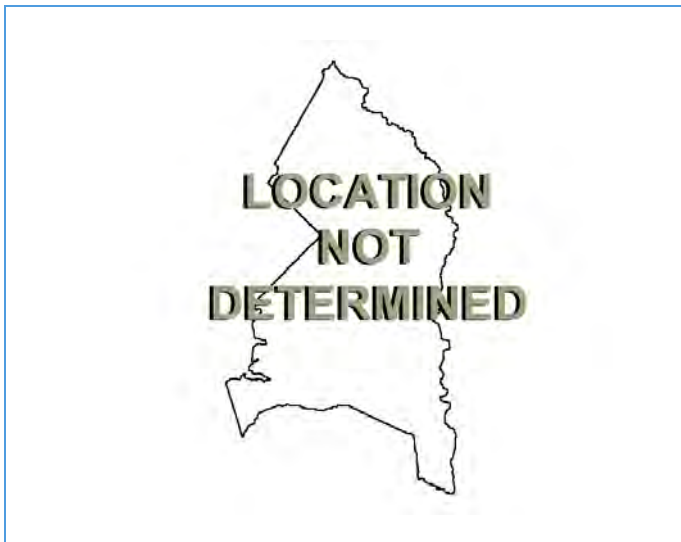
	Estimate	Actual
1 st Year in Capital Program		FY 2020
1 st Year in Capital Budget		FY 2020
Completed Design	TBD	
Began Construction	TBD	
Project Completion	TBD	

CUMULATIVE APPROPRIATION (000'S)

Life to Date	FY 2022 Estimate	FY 2023	Total
\$0	\$0	\$0	\$0

Project Summary

Category/Description	Total Project Cost	Life to Date Actual	FY 2022 Estimate	Total 6 Years	Budget Year FY 2023	FY 2024	FY 2025	FY 2026	FY 2027	FY 2028	Beyond 6 Years
EXPENDITURE											
PLANS	\$—	\$—	\$—	\$—	\$—	\$—	\$—	\$—	\$—	\$—	\$—
LAND	—	—	—	—	—	—	—	—	—	—	—
CONSTR	300	—	—	300	—	—	300	—	—	—	—
EQUIP	—	—	—	—	—	—	—	—	—	—	—
OTHER	—	—	—	—	—	—	—	—	—	—	—
TOTAL	\$300	\$—	\$—	\$300	\$—	\$—	\$300	\$—	\$—	\$—	\$—
FUNDING											
OTHER	\$300	\$300	\$—	\$—	\$—	\$—	\$—	\$—	\$—	\$—	\$—
TOTAL	\$300	\$300	\$—	\$—	\$—	\$—	\$—	\$—	\$—	\$—	\$—
OPERATING IMPACT											
PERSONNEL				\$—	\$—	\$—	\$—	\$—	\$—	\$—	
OPERATING				—	—	—	—	—	—	—	
DEBT				—	—	—	—	—	—	—	
OTHER				—	—	—	—	—	—	—	
TOTAL				\$—	\$—	\$—	\$—	\$—	\$—	\$—	



Description: This project conducts feasibility studies to access the need, economic viability and potential locations for a new tennis facility. The study will develop conceptual tennis designs and cost projections.

Justification: The existing indoor tennis facilities are in the far northern and southern sections of the County. Residents have submitted numerous requests for an indoor facility to service other areas in the County.

Highlights: No significant highlights for this project.

Enabling Legislation: Not Applicable

Location		Status	
Address	South County Various,	Project Status	Design Not Begun
Council District	Various	Class	Non Construction
Planning Area	Not Assigned	Land Status	Loc not determined

PROJECT MILESTONES

	Estimate	Actual
1 st Year in Capital Program		FY 2020
1 st Year in Capital Budget		FY 2020
Completed Design	TBD	
Began Construction	TBD	
Project Completion	TBD	

CUMULATIVE APPROPRIATION (000'S)

Life to Date	FY 2022 Estimate	FY 2023	Total
\$209	\$0	\$291	\$500

Project Summary

Category/Description	Total Project Cost	Life to Date Actual	FY 2022 Estimate	Total 6 Years	Budget Year FY 2023	FY 2024	FY 2025	FY 2026	FY 2027	FY 2028	Beyond 6 Years
EXPENDITURE											
PLANS	\$—	\$—	\$—	\$—	\$—	\$—	\$—	\$—	\$—	\$—	\$—
LAND	—	—	—	—	—	—	—	—	—	—	—
CONSTR	500	209	—	291	291	—	—	—	—	—	—
EQUIP	—	—	—	—	—	—	—	—	—	—	—
OTHER	—	—	—	—	—	—	—	—	—	—	—
TOTAL	\$500	\$209	\$—	\$291	\$291	\$—	\$—	\$—	\$—	\$—	\$—
FUNDING											
OTHER	\$500	\$500	\$—	\$—	\$—	\$—	\$—	\$—	\$—	\$—	\$—
TOTAL	\$500	\$500	\$—	\$—	\$—	\$—	\$—	\$—	\$—	\$—	\$—
OPERATING IMPACT											
PERSONNEL				\$—	\$—	\$—	\$—	\$—	\$—	\$—	
OPERATING				—	—	—	—	—	—	—	
DEBT				—	—	—	—	—	—	—	
OTHER				—	—	—	—	—	—	—	
TOTAL				\$—	\$—	\$—	\$—	\$—	\$—	\$—	



Description: The assessment report identifies and prioritizes deficiency repairs in aquatic components that require maintenance for an uninterrupted, safe and healthy operation.

Justification: The Formula 2040 objective calls for capital reinvestment of 2% of asset value each year in facility protection and preventative maintenance.

Highlights: No significant highlights for this project.

Enabling Legislation: Not Applicable

Location		Status	
Address	8615 McIn Avenue, Landover	Project Status	Design Not Begun
Council District	Five	Class	Rehabilitation
Planning Area	Landover Area	Land Status	Publicly owned land

PROJECT MILESTONES

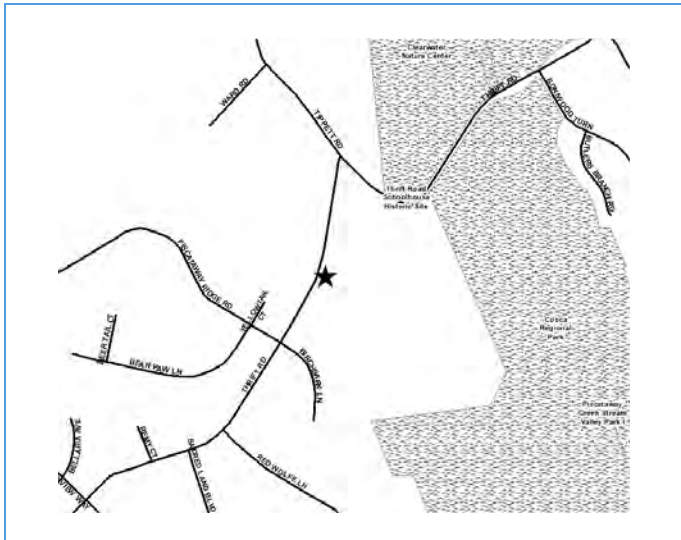
	Estimate	Actual
1 st Year in Capital Program		FY 2019
1 st Year in Capital Budget		FY 2019
Completed Design	TBD	
Began Construction	TBD	
Project Completion	TBD	

CUMULATIVE APPROPRIATION (000'S)

Life to Date	FY 2022 Estimate	FY 2023	Total
\$0	\$0	\$0	\$0

Project Summary

Category/Description	Total Project Cost	Life to Date Actual	FY 2022 Estimate	Total 6 Years	Budget Year FY 2023	FY 2024	FY 2025	FY 2026	FY 2027	FY 2028	Beyond 6 Years
EXPENDITURE											
PLANS	\$—	\$—	\$—	\$—	\$—	\$—	\$—	\$—	\$—	\$—	\$—
LAND	—	—	—	—	—	—	—	—	—	—	—
CONSTR	300	—	—	300	—	300	—	—	—	—	—
EQUIP	—	—	—	—	—	—	—	—	—	—	—
OTHER	—	—	—	—	—	—	—	—	—	—	—
TOTAL	\$300	\$—	\$—	\$300	\$—	\$300	\$—	\$—	\$—	\$—	\$—
FUNDING											
OTHER	\$300	\$300	\$—	\$—	\$—	\$—	\$—	\$—	\$—	\$—	\$—
TOTAL	\$300	\$300	\$—	\$—	\$—	\$—	\$—	\$—	\$—	\$—	\$—
OPERATING IMPACT											
PERSONNEL				\$—	\$—	\$—	\$—	\$—	\$—	\$—	
OPERATING				—	—	—	—	—	—	—	
DEBT				—	—	—	—	—	—	—	
OTHER				—	—	—	—	—	—	—	
TOTAL				\$—	\$—	\$—	\$—	\$—	\$—	\$—	



Description: Constructed around 1884, this one-story, three-bay schoolhouse was built using wood-frame construction.

Justification: The Thrift Road School House served communities in southern Prince George's County, representing the educational system after the County's agriculture shifted from large plantations to small farms.

Highlights: No significant highlights for this project.

Enabling Legislation: Not Applicable

Location		Status	
Address	11810 Thrift Road, Fort Washington	Project Status	Under Construction
Council District	Nine	Class	Rehabilitation
Planning Area	Tippett & Vicinity	Land Status	Publicly owned land

PROJECT MILESTONES

	Estimate	Actual
1 st Year in Capital Program		FY 2020
1 st Year in Capital Budget		FY 2020
Completed Design	TBD	
Began Construction	TBD	
Project Completion	FY 2024	

CUMULATIVE APPROPRIATION (000'S)

Life to Date	FY 2022 Estimate	FY 2023	Total
\$33	\$42	\$100	\$175

Project Summary

Category/Description	Total Project Cost	Life to Date Actual	FY 2022 Estimate	Total 6 Years	Budget Year FY 2023	FY 2024	FY 2025	FY 2026	FY 2027	FY 2028	Beyond 6 Years
EXPENDITURE											
PLANS	\$—	\$—	\$—	\$—	\$—	\$—	\$—	\$—	\$—	\$—	\$—
LAND	—	—	—	—	—	—	—	—	—	—	—
CONSTR	220	33	42	145	100	45	—	—	—	—	—
EQUIP	—	—	—	—	—	—	—	—	—	—	—
OTHER	—	—	—	—	—	—	—	—	—	—	—
TOTAL	\$220	\$33	\$42	\$145	\$100	\$45	\$—	\$—	\$—	\$—	\$—
FUNDING											
OTHER	\$220	\$220	\$—	\$—	\$—	\$—	\$—	\$—	\$—	\$—	\$—
TOTAL	\$220	\$220	\$—	\$—	\$—	\$—	\$—	\$—	\$—	\$—	\$—
OPERATING IMPACT											
PERSONNEL				\$—	\$—	\$—	\$—	\$—	\$—	\$—	
OPERATING				—	—	—	—	—	—	—	
DEBT				—	—	—	—	—	—	—	
OTHER				—	—	—	—	—	—	—	
TOTAL				\$—	\$—	\$—	\$—	\$—	\$—	\$—	



Description: The trail development fund provides funding for new trails, existing trail maintenance, and trail lighting within the park system.

Justification: The Formula 2040 Master Plan recommends increasing the Prince George's County M-NCPPC trail network from approximately 134 to 400 miles of hard and soft surface trails to meet the level of service standard of 0.4 miles/1,000 persons for the projected population of 992,700 in 2040.

Highlights: No significant highlights for this project.

Enabling Legislation: Not Applicable

Location		Status	
Address	Countywide	Project Status	Not Assigned
Council District	Countywide	Class	Rehabilitation
Planning Area	Not Assigned	Land Status	Publicly owned land

PROJECT MILESTONES

	Estimate	Actual
1 st Year in Capital Program		FY 2000
1 st Year in Capital Budget		FY 2000
Completed Design		Ongoing
Began Construction		Ongoing
Project Completion		Ongoing

CUMULATIVE APPROPRIATION (000'S)

Life to Date	FY 2022 Estimate	FY 2023	Total
\$1,950	\$376	\$4,501	\$6,827

Project Summary

Category/Description	Total Project Cost	Life to Date Actual	FY 2022 Estimate	Total 6 Years	Budget Year FY 2023	FY 2024	FY 2025	FY 2026	FY 2027	FY 2028	Beyond 6 Years
EXPENDITURE											
PLANS	\$—	\$—	\$—	\$—	\$—	\$—	\$—	\$—	\$—	\$—	\$—
LAND	—	—	—	—	—	—	—	—	—	—	—
CONSTR	20,827	1,950	376	18,501	4,501	4,000	3,000	3,000	2,000	2,000	—
EQUIP	—	—	—	—	—	—	—	—	—	—	—
OTHER	—	—	—	—	—	—	—	—	—	—	—
TOTAL	\$20,827	\$1,950	\$376	\$18,501	\$4,501	\$4,000	\$3,000	\$3,000	\$2,000	\$2,000	\$—
FUNDING											
MNCPPC	\$3,100	\$3,100	\$—	\$—	\$—	\$—	\$—	\$—	\$—	\$—	\$—
OTHER	17,727	5,727	1,000	11,000	1,000	2,000	2,000	2,000	2,000	2,000	—
TOTAL	\$20,827	\$8,827	\$1,000	\$11,000	\$1,000	\$2,000	\$2,000	\$2,000	\$2,000	\$2,000	\$—
OPERATING IMPACT											
PERSONNEL				\$—	\$—	\$—	\$—	\$—	\$—	\$—	
OPERATING				—	—	—	—	—	—	—	
DEBT				—	—	—	—	—	—	—	
OTHER				—	—	—	—	—	—	—	
TOTAL				\$—	\$—	\$—	\$—	\$—	\$—	\$—	



Description: This is a fund to collect fee-in-lieu money and violation fees from the Prince George's County Woodland Conservation Ordinance. Money in this fund can only be used for native tree planting on public land.

Justification: Developers can pay money in lieu of providing afforestation or reforestation. Since the Parks Department is the largest public landowner in the County, it can find new areas to plant trees or provide reforestation. The fund can also be used to acquire woodland or open space for reforestations.

Highlights: No significant highlights for this project.

Enabling Legislation: Not Applicable

Location		Status	
Address	Countywide	Project Status	Not Assigned
Council District	Countywide	Class	New Construction
Planning Area	Not Assigned	Land Status	Publicly owned land

PROJECT MILESTONES

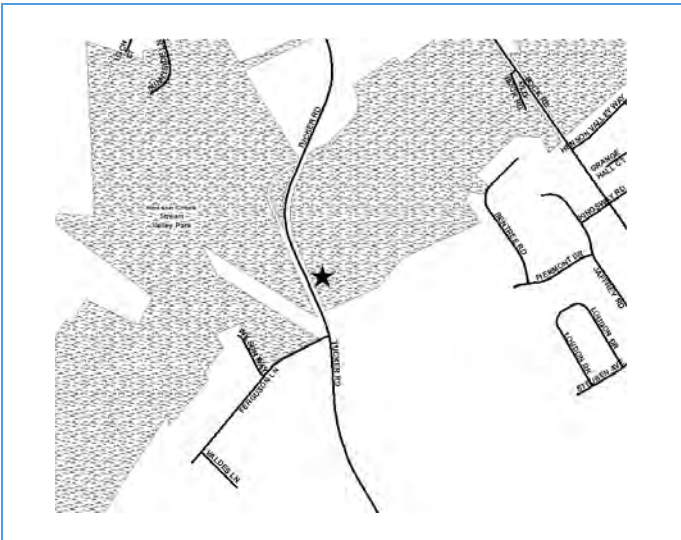
	Estimate	Actual
1 st Year in Capital Program		FY 2007
1 st Year in Capital Budget		FY 2007
Completed Design		Ongoing
Began Construction		Ongoing
Project Completion		Ongoing

CUMULATIVE APPROPRIATION (000'S)

Life to Date	FY 2022 Estimate	FY 2023	Total
\$122	\$17	\$41	\$180

Project Summary

Category/Description	Total Project Cost	Life to Date Actual	FY 2022 Estimate	Total 6 Years	Budget Year FY 2023	FY 2024	FY 2025	FY 2026	FY 2027	FY 2028	Beyond 6 Years
EXPENDITURE											
PLANS	\$—	\$—	\$—	\$—	\$—	\$—	\$—	\$—	\$—	\$—	\$—
LAND	—	—	—	—	—	—	—	—	—	—	—
CONSTR	—	—	—	—	—	—	—	—	—	—	—
EQUIP	—	—	—	—	—	—	—	—	—	—	—
OTHER	180	122	17	41	41	—	—	—	—	—	—
TOTAL	\$180	\$122	\$17	\$41	\$41	\$—	\$—	\$—	\$—	\$—	\$—
FUNDING											
DEV	\$80	\$80	\$—	\$—	\$—	\$—	\$—	\$—	\$—	\$—	\$—
OTHER	100	100	—	—	—	—	—	—	—	—	—
TOTAL	\$180	\$180	\$—	\$—	\$—	\$—	\$—	\$—	\$—	\$—	\$—
OPERATING IMPACT											
PERSONNEL				\$—	\$—	\$—	\$—	\$—	\$—	\$—	
OPERATING				—	—	—	—	—	—	—	
DEBT				—	—	—	—	—	—	—	
OTHER				—	—	—	—	—	—	—	
TOTAL				\$—	\$—	\$—	\$—	\$—	\$—	\$—	



Description: The project will consist of a site drainage assessment and construction to alleviate standing water at various locations on the property.

Justification: The athletic complex is heavily used by the community. Several areas of the park are unavailable for recreational and athletic use after storm events due to standing water.

Highlights: No significant highlights for this project.

Enabling Legislation: Not Applicable

Location		Status	
Address	1770 Tucker Road, Fort Washington	Project Status	Design Not Begun
Council District	Eight	Class	Rehabilitation
Planning Area	Henson Creek	Land Status	Publicly owned land

PROJECT MILESTONES

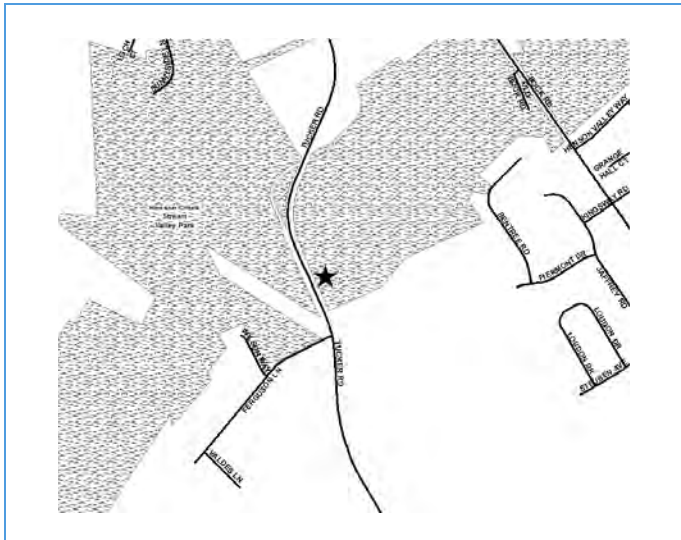
	Estimate	Actual
1 st Year in Capital Program		FY 2018
1 st Year in Capital Budget		FY 2019
Completed Design	TBD	
Began Construction	TBD	
Project Completion	TBD	

CUMULATIVE APPROPRIATION (000'S)

Life to Date	FY 2022 Estimate	FY 2023	Total
\$4	\$2	\$0	\$6

Project Summary

Category/Description	Total Project Cost	Life to Date Actual	FY 2022 Estimate	Total 6 Years	Budget Year FY 2023	FY 2024	FY 2025	FY 2026	FY 2027	FY 2028	Beyond 6 Years
EXPENDITURE											
PLANS	\$—	\$—	\$—	\$—	\$—	\$—	\$—	\$—	\$—	\$—	\$—
LAND	—	—	—	—	—	—	—	—	—	—	—
CONSTR	350	4	2	344	—	—	344	—	—	—	—
EQUIP	—	—	—	—	—	—	—	—	—	—	—
OTHER	—	—	—	—	—	—	—	—	—	—	—
TOTAL	\$350	\$4	\$2	\$344	\$—	\$—	\$344	\$—	\$—	\$—	\$—
FUNDING											
OTHER	\$350	\$350	\$—	\$—	\$—	\$—	\$—	\$—	\$—	\$—	\$—
TOTAL	\$350	\$350	\$—	\$—	\$—	\$—	\$—	\$—	\$—	\$—	\$—
OPERATING IMPACT											
PERSONNEL				\$—	\$—	\$—	\$—	\$—	\$—	\$—	\$—
OPERATING				—	—	—	—	—	—	—	—
DEBT				—	—	—	—	—	—	—	—
OTHER				—	—	—	—	—	—	—	—
TOTAL				\$—	\$—	\$—	\$—	\$—	\$—	\$—	\$—



Description: The project involves the installation of an irrigation system for the two football fields.

Justification: This athletic complex is heavily used by the community. The addition of the irrigation system will improve the field safety for users of the football field.

Highlights: No significant highlights for this project.

Enabling Legislation: Not Applicable

Location		Status	
Address	1770 Tucker Road, Fort Washington	Project Status	Design Not Begun
Council District	Eight	Class	Addition
Planning Area	Henson Creek	Land Status	Publicly owned land

PROJECT MILESTONES

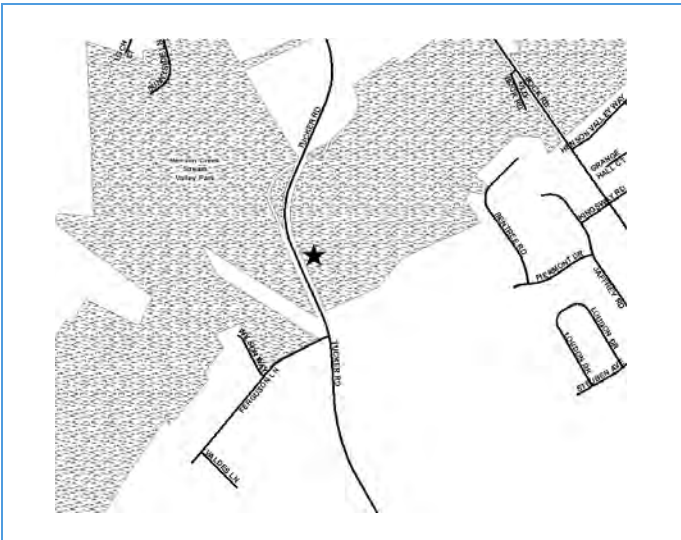
	Estimate	Actual
1 st Year in Capital Program		FY 2018
1 st Year in Capital Budget		FY 2018
Completed Design	TBD	
Began Construction	TBD	
Project Completion	TBD	

CUMULATIVE APPROPRIATION (000'S)

Life to Date	FY 2022 Estimate	FY 2023	Total
\$0	\$0	\$0	\$0

Project Summary

Category/Description	Total Project Cost	Life to Date Actual	FY 2022 Estimate	Total 6 Years	Budget Year FY 2023	FY 2024	FY 2025	FY 2026	FY 2027	FY 2028	Beyond 6 Years
EXPENDITURE											
PLANS	\$—	\$—	\$—	\$—	\$—	\$—	\$—	\$—	\$—	\$—	\$—
LAND	—	—	—	—	—	—	—	—	—	—	—
CONSTR	350	—	—	350	—	—	350	—	—	—	—
EQUIP	—	—	—	—	—	—	—	—	—	—	—
OTHER	—	—	—	—	—	—	—	—	—	—	—
TOTAL	\$350	\$—	\$—	\$350	\$—	\$—	\$350	\$—	\$—	\$—	\$—
FUNDING											
MNCPCC	\$125	\$125	\$—	\$—	\$—	\$—	\$—	\$—	\$—	\$—	\$—
OTHER	225	225	—	—	—	—	—	—	—	—	—
TOTAL	\$350	\$350	\$—	\$—	\$—	\$—	\$—	\$—	\$—	\$—	\$—
OPERATING IMPACT											
PERSONNEL				\$—	\$—	\$—	\$—	\$—	\$—	\$—	
OPERATING				—	—	—	—	—	—	—	
DEBT				—	—	—	—	—	—	—	
OTHER				—	—	—	—	—	—	—	
TOTAL				\$—	\$—	\$—	\$—	\$—	\$—	\$—	



Description: This project consists of reconstruction of the Tucker Road Ice Skating Center, which is located within the Tucker Road Athletic Complex.

Justification: Tucker Road Ice Skating Center is a heavily programmed facility and the only ice rink in the southern portion of the County. This project is to replace the Tucker Road Ice Rink that was damaged in a fire in 2017.

Highlights: No significant highlights for this project.

Enabling Legislation: Not Applicable

Location		Status	
Address	1770 Tucker Road, Fort Washington	Project Status	Completed
Council District	Eight	Class	Rehabilitation
Planning Area	Henson Creek	Land Status	Publicly owned land

PROJECT MILESTONES

	Estimate	Actual
1 st Year in Capital Program		FY 2018
1 st Year in Capital Budget		FY 2018
Completed Design		FY 2019
Began Construction		FY 2019
Project Completion	FY 2022	

CUMULATIVE APPROPRIATION (000'S)

Life to Date	FY 2022 Estimate	FY 2023	Total
\$24,257	\$2,100	\$100	\$26,457

Project Summary

Category/Description	Total Project Cost	Life to Date Actual	FY 2022 Estimate	Total 6 Years	Budget Year FY 2023	FY 2024	FY 2025	FY 2026	FY 2027	FY 2028	Beyond 6 Years
EXPENDITURE											
PLANS	\$—	\$—	\$—	\$—	\$—	\$—	\$—	\$—	\$—	\$—	\$—
LAND	—	—	—	—	—	—	—	—	—	—	—
CONSTR	29,557	24,257	2,100	3,200	100	3,100	—	—	—	—	—
EQUIP	—	—	—	—	—	—	—	—	—	—	—
OTHER	—	—	—	—	—	—	—	—	—	—	—
TOTAL	\$29,557	\$24,257	\$2,100	\$3,200	\$100	\$3,100	\$—	\$—	\$—	\$—	\$—
FUNDING											
STATE	\$6,100	\$6,000	\$100	\$—	\$—	\$—	\$—	\$—	\$—	\$—	\$—
MNCPPC	11,400	11,400	—	—	—	—	—	—	—	—	—
OTHER	12,057	12,057	—	—	—	—	—	—	—	—	—
TOTAL	\$29,557	\$29,457	\$100	\$—	\$—	\$—	\$—	\$—	\$—	\$—	\$—
OPERATING IMPACT											
PERSONNEL				\$—	\$—	\$—	\$—	\$—	\$—	\$—	
OPERATING				—	—	—	—	—	—	—	
DEBT				—	—	—	—	—	—	—	
OTHER				—	—	—	—	—	—	—	
TOTAL				\$—	\$—	\$—	\$—	\$—	\$—	\$—	



Description: This project provides the mechanism to utilize funds in the fee-in-lieu account for the acquisition or development of projects not specifically shown in the CIP. If necessary, these funds could be transferred to another approved acquisition or development project via an in-house transfer.

Justification: The funds will be spent in the service area where collected and will be limited to the principal and interest in that account.

Highlights: No significant highlights for this project.

Enabling Legislation: Not Applicable

Location		Status	
Address	Countywide	Project Status	Not Assigned
Council District	Countywide	Class	Land Acquisition
Planning Area	Not Assigned	Land Status	Loc not determined

PROJECT MILESTONES

	Estimate	Actual
1 st Year in Capital Program		FY 1989
1 st Year in Capital Budget		FY 1989
Completed Design		Ongoing
Began Construction		Ongoing
Project Completion		Ongoing

CUMULATIVE APPROPRIATION (000'S)

Life to Date	FY 2022 Estimate	FY 2023	Total
\$889	\$500	\$500	\$1,889

Project Summary

Category/Description	Total Project Cost	Life to Date Actual	FY 2022 Estimate	Total 6 Years	Budget Year FY 2023	FY 2024	FY 2025	FY 2026	FY 2027	FY 2028	Beyond 6 Years
EXPENDITURE											
PLANS	\$—	\$—	\$—	\$—	\$—	\$—	\$—	\$—	\$—	\$—	\$—
LAND	4,194	889	500	2,805	500	500	500	500	500	305	—
CONSTR	—	—	—	—	—	—	—	—	—	—	—
EQUIP	—	—	—	—	—	—	—	—	—	—	—
OTHER	—	—	—	—	—	—	—	—	—	—	—
TOTAL	\$4,194	\$889	\$500	\$2,805	\$500	\$500	\$500	\$500	\$500	\$305	\$—
FUNDING											
DEV	\$4,069	\$4,069	\$—	\$—	\$—	\$—	\$—	\$—	\$—	\$—	\$—
MNCPPC	100	100	—	—	—	—	—	—	—	—	—
OTHER	25	25	—	—	—	—	—	—	—	—	—
TOTAL	\$4,194	\$4,194	\$—	\$—	\$—	\$—	\$—	\$—	\$—	\$—	\$—
OPERATING IMPACT											
PERSONNEL				\$—	\$—	\$—	\$—	\$—	\$—	\$—	
OPERATING				—	—	—	—	—	—	—	
DEBT				—	—	—	—	—	—	—	
OTHER				—	—	—	—	—	—	—	
TOTAL				\$—	\$—	\$—	\$—	\$—	\$—	\$—	



Description: This project is to acquire woodlands at various locations throughout the County. Most of these properties will be within stream valleys in the County.

Justification: Funding is provided from the Agricultural Transfer Tax - Revenue Distribution funds which were transferred to the County's Program Open Space account. These funds may only be used to acquire woodlands or to purchase agricultural easements.

Highlights: No significant highlights for this project.

Enabling Legislation: Not Applicable

Location		Status	
Address	Countywide	Project Status	Not Assigned
Council District	Countywide	Class	Land Acquisition
Planning Area	Not Assigned	Land Status	Loc not determined

PROJECT MILESTONES

	Estimate	Actual
1 st Year in Capital Program		FY 1993
1 st Year in Capital Budget		FY 1993
Completed Design		Ongoing
Began Construction		Ongoing
Project Completion		Ongoing

CUMULATIVE APPROPRIATION (000'S)

Life to Date	FY 2022 Estimate	FY 2023	Total
\$588	\$0	\$0	\$588

Project Summary

Category/Description	Total Project Cost	Life to Date Actual	FY 2022 Estimate	Total 6 Years	Budget Year FY 2023	FY 2024	FY 2025	FY 2026	FY 2027	FY 2028	Beyond 6 Years
EXPENDITURE											
PLANS	\$—	\$—	\$—	\$—	\$—	\$—	\$—	\$—	\$—	\$—	\$—
LAND	—	—	—	—	—	—	—	—	—	—	—
CONSTR	—	—	—	—	—	—	—	—	—	—	—
EQUIP	—	—	—	—	—	—	—	—	—	—	—
OTHER	765	588	—	177	—	—	—	—	—	177	—
TOTAL	\$765	\$588	\$—	\$177	\$—	\$—	\$—	\$—	\$—	\$177	\$—
FUNDING											
DEV	\$765	\$765	\$—	\$—	\$—	\$—	\$—	\$—	\$—	\$—	\$—
TOTAL	\$765	\$765	\$—	\$—	\$—	\$—	\$—	\$—	\$—	\$—	\$—
OPERATING IMPACT											
PERSONNEL				\$—	\$—	\$—	\$—	\$—	\$—	\$—	
OPERATING				—	—	—	—	—	—	—	
DEBT				—	—	—	—	—	—	—	
OTHER				—	—	—	—	—	—	—	
TOTAL				\$—	\$—	\$—	\$—	\$—	\$—	\$—	



Description: This reserve fund provides a mechanism to deposit fees collected from various utilities for right-of-way's and other construction on Commission land. The Commission in turn will use these funds to help cover the costs of utility-related charges such as connection fees, design fees, permit fees and system development charges routinely assessed on various Commission Capital Improvement Program projects.

Justification: Utility related charges have greatly impacted the Commission's design and construction budgets. This fund will be used to cover budget shortfalls due to these charges.

Highlights: No significant highlights for this project.

Enabling Legislation: Not Applicable

Location		Status	
Address	Countywide	Project Status	Not Assigned
Council District	Countywide	Class	Non Construction
Planning Area	Not Assigned	Land Status	Publicly owned land

PROJECT MILESTONES

	Estimate	Actual
1 st Year in Capital Program		FY 2000
1 st Year in Capital Budget		FY 2000
Completed Design		Ongoing
Began Construction		Ongoing
Project Completion		Ongoing

CUMULATIVE APPROPRIATION (000'S)

Life to Date	FY 2022 Estimate	FY 2023	Total
\$352	\$0	\$0	\$352

Project Summary

Category/Description	Total Project Cost	Life to Date Actual	FY 2022 Estimate	Total 6 Years	Budget Year FY 2023	FY 2024	FY 2025	FY 2026	FY 2027	FY 2028	Beyond 6 Years
EXPENDITURE											
PLANS	\$—	\$—	\$—	\$—	\$—	\$—	\$—	\$—	\$—	\$—	\$—
LAND	—	—	—	—	—	—	—	—	—	—	—
CONSTR	375	352	—	23	—	—	—	—	—	23	—
EQUIP	—	—	—	—	—	—	—	—	—	—	—
OTHER	—	—	—	—	—	—	—	—	—	—	—
TOTAL	\$375	\$352	\$—	\$23	\$—	\$—	\$—	\$—	\$—	\$23	\$—
FUNDING											
DEV	\$350	\$350	\$—	\$—	\$—	\$—	\$—	\$—	\$—	\$—	\$—
OTHER	25	25	—	—	—	—	—	—	—	—	—
TOTAL	\$375	\$375	\$—	\$—	\$—	\$—	\$—	\$—	\$—	\$—	\$—
OPERATING IMPACT											
PERSONNEL				\$—	\$—	\$—	\$—	\$—	\$—	\$—	
OPERATING				—	—	—	—	—	—	—	
DEBT				—	—	—	—	—	—	—	
OTHER				—	—	—	—	—	—	—	
TOTAL				\$—	\$—	\$—	\$—	\$—	\$—	\$—	



Description: This project provides funding for park sites that have amenities that have reached the end of the life-cycle.

Justification: The complete redesign of a park site is required because overall the existing amenities have reached their life expectancy, site constraint and/or new facilities or field types need to be introduced. FY 2021 Park Refresh candidates include Hollywood Park, Hansel and Gretel Park, Pointer Ridge Park and Auth Village Park. A feasibility study will be conducted to include 30% of the design.

Highlights: No significant highlights for this project.

Enabling Legislation: Not Applicable

Location		Status	
Address	Various Locations	Project Status	Design Not Begun
Council District	Not Assigned	Class	Rehabilitation
Planning Area	Not Assigned	Land Status	Publicly owned land

PROJECT MILESTONES

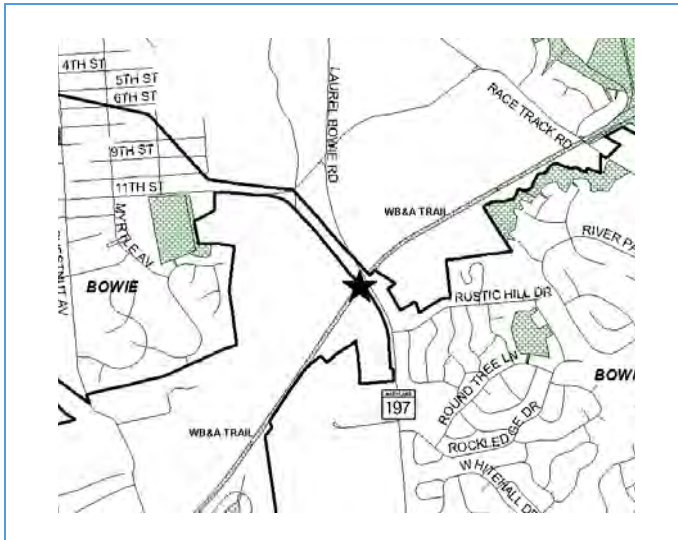
	Estimate	Actual
1 st Year in Capital Program		FY 2021
1 st Year in Capital Budget		FY 2021
Completed Design		Ongoing
Began Construction		Ongoing
Project Completion		Ongoing

CUMULATIVE APPROPRIATION (000'S)

Life to Date	FY 2022 Estimate	FY 2023	Total
\$0	\$0	\$0	\$0

Project Summary

Category/Description	Total Project Cost	Life to Date Actual	FY 2022 Estimate	Total 6 Years	Budget Year FY 2023	FY 2024	FY 2025	FY 2026	FY 2027	FY 2028	Beyond 6 Years
EXPENDITURE											
PLANS	\$—	\$—	\$—	\$—	\$—	\$—	\$—	\$—	\$—	\$—	\$—
LAND	—	—	—	—	—	—	—	—	—	—	—
CONSTR	—	—	—	—	—	—	—	—	—	—	—
EQUIP	—	—	—	—	—	—	—	—	—	—	—
OTHER	1,500	—	—	1,500	—	—	1,500	—	—	—	—
TOTAL	\$1,500	\$—	\$—	\$1,500	\$—	\$—	\$1,500	\$—	\$—	\$—	\$—
FUNDING											
OTHER	\$1,500	\$1,500	\$—	\$—	\$—	\$—	\$—	\$—	\$—	\$—	\$—
TOTAL	\$1,500	\$1,500	\$—	\$—	\$—	\$—	\$—	\$—	\$—	\$—	\$—
OPERATING IMPACT											
PERSONNEL				\$—	\$—	\$—	\$—	\$—	\$—	\$—	
OPERATING				—	—	—	—	—	—	—	
DEBT				—	—	—	—	—	—	—	
OTHER				—	—	—	—	—	—	—	
TOTAL				\$—	\$—	\$—	\$—	\$—	\$—	\$—	



Description: This project is for a trail link to the Patuxent River Crossing.

Justification: The bridge over the Patuxent River is a critical link between the WB&A trail in Prince George's County and the WB&A trail in Anne Arundel County. This project represents the Commission's 10% contribution to project costs.

Highlights: No significant highlights for this project.

Enabling Legislation: Not Applicable

Location		Status	
Address	Route 197, Bowie	Project Status	Under Construction
Council District	Four	Class	New Construction
Planning Area	Bowie Vicinity	Land Status	Publicly owned land

PROJECT MILESTONES

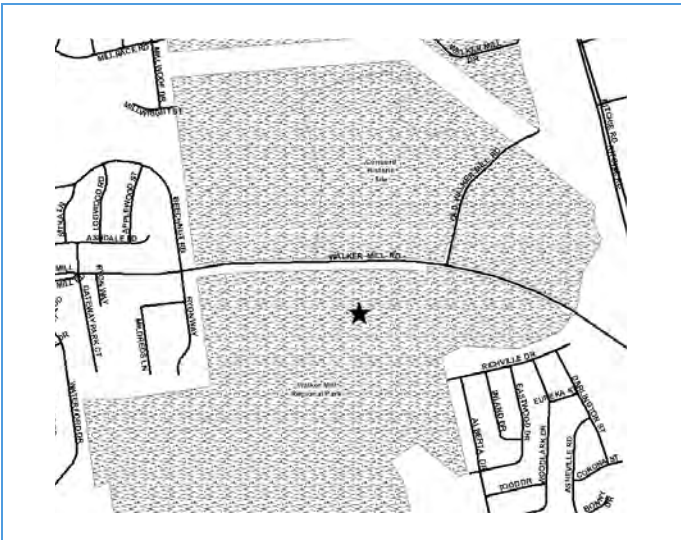
	Estimate	Actual
1 st Year in Capital Program		FY 1994
1 st Year in Capital Budget		FY 1996
Completed Design	TBD	
Began Construction	TBD	
Project Completion	FY 2024	

CUMULATIVE APPROPRIATION (000'S)

Life to Date	FY 2022 Estimate	FY 2023	Total
\$1,112	\$588	\$0	\$1,700

Project Summary

Category/Description	Total Project Cost	Life to Date Actual	FY 2022 Estimate	Total 6 Years	Budget Year FY 2023	FY 2024	FY 2025	FY 2026	FY 2027	FY 2028	Beyond 6 Years
EXPENDITURE											
PLANS	\$—	\$—	\$—	\$—	\$—	\$—	\$—	\$—	\$—	\$—	\$—
LAND	—	—	—	—	—	—	—	—	—	—	—
CONSTR	1,999	1,112	588	299	—	299	—	—	—	—	—
EQUIP	—	—	—	—	—	—	—	—	—	—	—
OTHER	—	—	—	—	—	—	—	—	—	—	—
TOTAL	\$1,999	\$1,112	\$588	\$299	\$—	\$299	\$—	\$—	\$—	\$—	\$—
FUNDING											
STATE	\$143	\$143	\$—	\$—	\$—	\$—	\$—	\$—	\$—	\$—	\$—
MNCPPC	376	376	—	—	—	—	—	—	—	—	—
OTHER	1,480	1,480	—	—	—	—	—	—	—	—	—
TOTAL	\$1,999	\$1,999	\$—	\$—	\$—	\$—	\$—	\$—	\$—	\$—	\$—
OPERATING IMPACT											
PERSONNEL				\$—	\$—	\$—	\$—	\$—	\$—	\$—	
OPERATING				—	—	—	—	—	—	—	
DEBT				—	—	—	—	—	—	—	
OTHER				—	—	—	—	—	—	—	
TOTAL				\$—	\$—	\$—	\$—	\$—	\$—	\$—	



Description: A Master Park Development Plan will be completed to evaluate the northern section. Site improvements including infrastructure, utilities, and recreational amenities will follow, based upon the recommendations of the plan.

Justification: Walker Mill is a major regional park, serving residents in the established communities inside the Beltway. The southern area of the park has been developed to include a skatepark, athletic fields, picnic facilities and an imagination playground. The northern section of the park is largely undeveloped. Further planning, market analysis, site assessments and community outreach are necessary prior to development of the northern section.

Highlights: No significant highlights for this project.

Enabling Legislation: Not Applicable

Location		Status	
Address	8001 Walker Mill Road, Capitol Heights	Project Status	Design Not Begun
Council District	Six	Class	Non Construction
Planning Area	Suitland, District Heights & Vicinity	Land Status	Publicly owned land

PROJECT MILESTONES

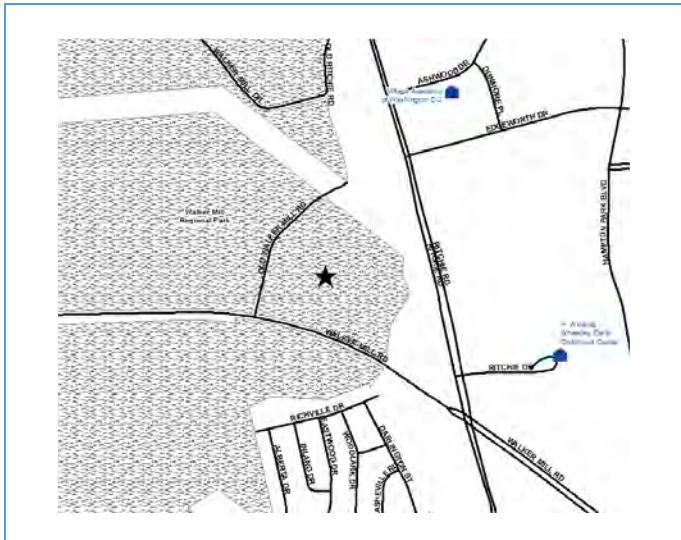
	Estimate	Actual
1 st Year in Capital Program		FY 2019
1 st Year in Capital Budget		FY 2019
Completed Design	TBD	
Began Construction	TBD	
Project Completion	TBD	

CUMULATIVE APPROPRIATION (000'S)

Life to Date	FY 2022 Estimate	FY 2023	Total
\$272	\$106	\$2,200	\$2,578

Project Summary

Category/Description	Total Project Cost	Life to Date Actual	FY 2022 Estimate	Total 6 Years	Budget Year FY 2023	FY 2024	FY 2025	FY 2026	FY 2027	FY 2028	Beyond 6 Years
EXPENDITURE											
PLANS	\$—	\$—	\$—	\$—	\$—	\$—	\$—	\$—	\$—	\$—	\$—
LAND	—	—	—	—	—	—	—	—	—	—	—
CONSTR	8,750	272	106	8,372	2,200	2,200	2,200	1,772	—	—	—
EQUIP	—	—	—	—	—	—	—	—	—	—	—
OTHER	—	—	—	—	—	—	—	—	—	—	—
TOTAL	\$8,750	\$272	\$106	\$8,372	\$2,200	\$2,200	\$2,200	\$1,772	\$—	\$—	\$—
FUNDING											
MNCPPC	\$4,000	\$—	\$2,000	\$2,000	\$2,000	\$—	\$—	\$—	\$—	\$—	\$—
OTHER	4,750	750	—	4,000	4,000	—	—	—	—	—	—
TOTAL	\$8,750	\$750	\$2,000	\$6,000	\$6,000	\$—	\$—	\$—	\$—	\$—	\$—
OPERATING IMPACT											
PERSONNEL				\$—	\$—	\$—	\$—	\$—	\$—	\$—	
OPERATING				—	—	—	—	—	—	—	
DEBT				—	—	—	—	—	—	—	
OTHER				—	—	—	—	—	—	—	
TOTAL				\$—	\$—	\$—	\$—	\$—	\$—	\$—	



Description: This project consists of a steel frame modular structure that will provide 6,000 square feet of space for a Park Police Substation at Walker Mill Regional Park. Amenities include five offices, a conference room, a roll call room, a community room, and support spaces. There will also be 4,000 square feet of garage space.

Justification: Additional Park Police space is needed in this part of the County, and this project has very strong community support.

Highlights: No significant highlights for this project.

Enabling Legislation: Not Applicable

Location		Status	
Address	8001 Walker Mill Road, Capitol Heights	Project Status	Design Not Begun
Council District	Six	Class	Addition
Planning Area	Suitland, District Heights & Vicinity	Land Status	Publicly owned land

PROJECT MILESTONES

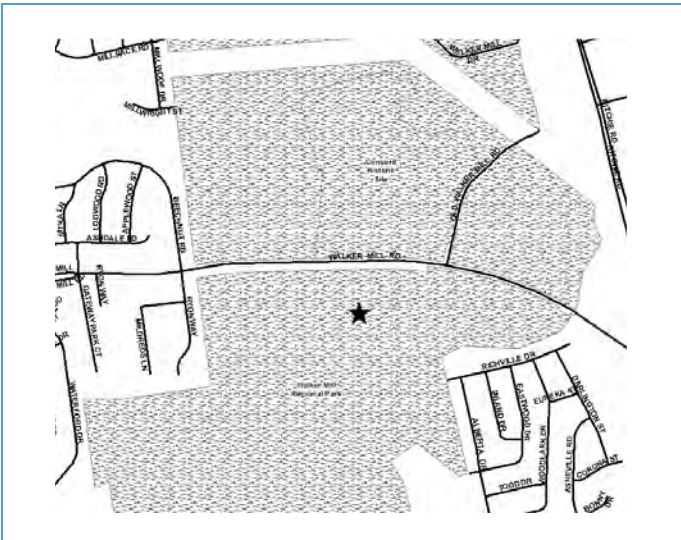
	Estimate	Actual
1 st Year in Capital Program		FY 2018
1 st Year in Capital Budget		FY 2020
Completed Design	TBD	
Began Construction	TBD	
Project Completion	TBD	

CUMULATIVE APPROPRIATION (000'S)

Life to Date	FY 2022 Estimate	FY 2023	Total
\$0	\$0	\$0	\$0

Project Summary

Category/Description	Total Project Cost	Life to Date Actual	FY 2022 Estimate	Total 6 Years	Budget Year FY 2023	FY 2024	FY 2025	FY 2026	FY 2027	FY 2028	Beyond 6 Years
EXPENDITURE											
PLANS	\$—	\$—	\$—	\$—	\$—	\$—	\$—	\$—	\$—	\$—	\$—
LAND	—	—	—	—	—	—	—	—	—	—	—
CONSTR	1,500	—	—	1,500	—	—	1,500	—	—	—	—
EQUIP	—	—	—	—	—	—	—	—	—	—	—
OTHER	—	—	—	—	—	—	—	—	—	—	—
TOTAL	\$1,500	\$—	\$—	\$1,500	\$—	\$—	\$1,500	\$—	\$—	\$—	\$—
FUNDING											
MNCPPC	\$1,500	\$1,500	\$—	\$—	\$—	\$—	\$—	\$—	\$—	\$—	\$—
TOTAL	\$1,500	\$1,500	\$—	\$—	\$—	\$—	\$—	\$—	\$—	\$—	\$—
OPERATING IMPACT											
PERSONNEL				\$—	\$—	\$—	\$—	\$—	\$—	\$—	
OPERATING				—	—	—	—	—	—	—	
DEBT				—	—	—	—	—	—	—	
OTHER				—	—	—	—	—	—	—	
TOTAL				\$—	\$—	\$—	\$—	\$—	\$—	\$—	



Description: This project is to replace the turf on the rectangular field, install restrooms, address drainage issues and upgrade lighting.

Justification: Walker Mill is a major regional park, serving residents in the established communities inside the Beltway. The fields at the location are heavily programmed and require replacement to meet the established performance schedule.

Highlights: No significant highlights for this project.

Enabling Legislation: Not Applicable

Location		Status	
Address	8001 Walker Mill Road, Capitol Heights	Project Status	Under Construction
Council District	Six	Class	Rehabilitation
Planning Area	Suitland, District Heights & Vicinity	Land Status	Publicly owned land

PROJECT MILESTONES

	Estimate	Actual
1 st Year in Capital Program		FY 2019
1 st Year in Capital Budget		FY 2020
Completed Design	TBD	
Began Construction	TBD	
Project Completion	FY 2023	

CUMULATIVE APPROPRIATION (000'S)

Life to Date	FY 2022 Estimate	FY 2023	Total
\$8	\$1,031	\$1,945	\$2,984

Project Summary

Category/Description	Total Project Cost	Life to Date Actual	FY 2022 Estimate	Total 6 Years	Budget Year FY 2023	FY 2024	FY 2025	FY 2026	FY 2027	FY 2028	Beyond 6 Years
EXPENDITURE											
PLANS	\$—	\$—	\$—	\$—	\$—	\$—	\$—	\$—	\$—	\$—	\$—
LAND	—	—	—	—	—	—	—	—	—	—	—
CONSTR	2,984	8	1,031	1,945	1,945	—	—	—	—	—	—
EQUIP	—	—	—	—	—	—	—	—	—	—	—
OTHER	—	—	—	—	—	—	—	—	—	—	—
TOTAL	\$2,984	\$8	\$1,031	\$1,945	\$1,945	\$—	\$—	\$—	\$—	\$—	\$—
FUNDING											
DEV	\$200	\$200	\$—	\$—	\$—	\$—	\$—	\$—	\$—	\$—	\$—
MNCPPC	31	31	—	—	—	—	—	—	—	—	—
OTHER	2,753	2,753	—	—	—	—	—	—	—	—	—
TOTAL	\$2,984	\$2,984	\$—	\$—	\$—	\$—	\$—	\$—	\$—	\$—	\$—
OPERATING IMPACT											
PERSONNEL				\$—	\$—	\$—	\$—	\$—	\$—	\$—	\$—
OPERATING				—	—	—	—	—	—	—	—
DEBT				—	—	—	—	—	—	—	—
OTHER				—	—	—	—	—	—	—	—
TOTAL				\$—	\$—	\$—	\$—	\$—	\$—	\$—	\$—



Description: A master plan was completed for the park in 2019. This project includes implementation of infrastructure recommendations including water, sewer, and electricity.

Justification: Watkins Park is a major regional park, serving approximately one million residents each year. The park will require significant infrastructure improvements in order to maintain and expand services to meet the demands of the County's growth. The master plan recommends several investments in the first phase to meet safety concerns and cost recovery goals.

Highlights: No significant highlights for this project.

Enabling Legislation: Not Applicable

Location		Status	
Address	301 Watkins Park Drive, Largo	Project Status	Design Not Begun
Council District	Six	Class	Rehabilitation
Planning Area	Largo-Lottsford	Land Status	Publicly owned land

PROJECT MILESTONES

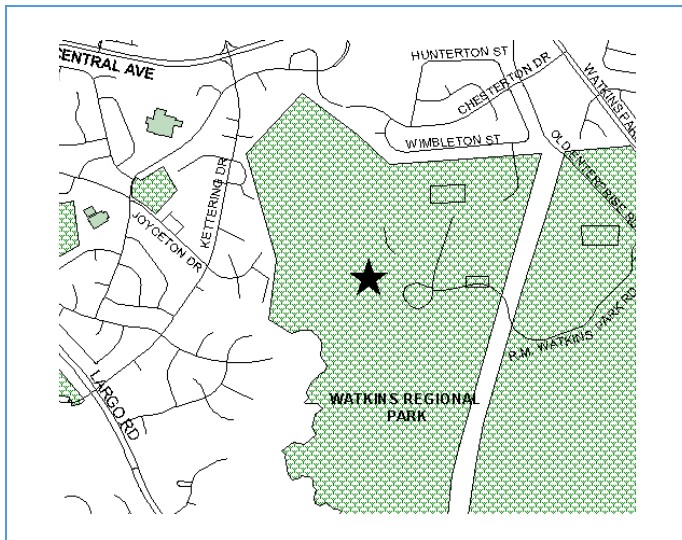
	Estimate	Actual
1 st Year in Capital Program		FY 2019
1 st Year in Capital Budget		FY 2020
Completed Design	TBD	
Began Construction	TBD	
Project Completion	FY 2024	

CUMULATIVE APPROPRIATION (000'S)

Life to Date	FY 2022 Estimate	FY 2023	Total
\$7	\$62	\$0	\$69

Project Summary

Category/Description	Total Project Cost	Life to Date Actual	FY 2022 Estimate	Total 6 Years	Budget Year FY 2023	FY 2024	FY 2025	FY 2026	FY 2027	FY 2028	Beyond 6 Years
EXPENDITURE											
PLANS	\$—	\$—	\$—	\$—	\$—	\$—	\$—	\$—	\$—	\$—	\$—
LAND	—	—	—	—	—	—	—	—	—	—	—
CONSTR	4,050	7	62	3,981	—	3,981	—	—	—	—	—
EQUIP	—	—	—	—	—	—	—	—	—	—	—
OTHER	—	—	—	—	—	—	—	—	—	—	—
TOTAL	\$4,050	\$7	\$62	\$3,981	\$—	\$3,981	\$—	\$—	\$—	\$—	\$—
FUNDING											
MNCPCC	\$1,517	\$1,517	\$—	\$—	\$—	\$—	\$—	\$—	\$—	\$—	\$—
OTHER	2,533	2,533	—	—	—	—	—	—	—	—	—
TOTAL	\$4,050	\$4,050	\$—	\$—	\$—	\$—	\$—	\$—	\$—	\$—	\$—
OPERATING IMPACT											
PERSONNEL				\$—	\$—	\$—	\$—	\$—	\$—	\$—	
OPERATING				—	—	—	—	—	—	—	
DEBT				—	—	—	—	—	—	—	
OTHER				—	—	—	—	—	—	—	
TOTAL				\$—	\$—	\$—	\$—	\$—	\$—	\$—	



Description: This project is for major improvements at Watkins Regional Park.

Justification: This 844-acre regional park contains two playgrounds, a campground for overnight visitors, a nature center, a tennis bubble, picnic pavilions, athletic fields, courts for basketball and tennis, the Old Maryland Farm Agricultural Education Center, a miniature golf course, a historic carousel, and a train.

Highlights: No significant highlights for this project.

Enabling Legislation: Not Applicable

Location		Status	
Address	301 Watkins Park Drive, Largo	Project Status	Under Construction
Council District	Six	Class	Rehabilitation
Planning Area	Largo-Lottsford	Land Status	Publicly owned land

PROJECT MILESTONES

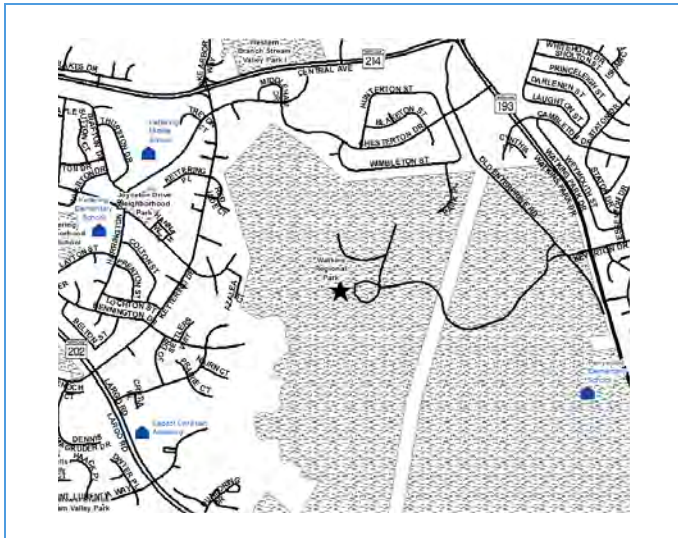
	Estimate	Actual
1 st Year in Capital Program		FY 1984
1 st Year in Capital Budget		FY 1984
Completed Design	TBD	
Began Construction	TBD	
Project Completion	FY 2023	

CUMULATIVE APPROPRIATION (000'S)

Life to Date	FY 2022 Estimate	FY 2023	Total
\$7,201	\$0	\$1,000	\$8,201

Project Summary

Category/Description	Total Project Cost	Life to Date Actual	FY 2022 Estimate	Total 6 Years	Budget Year FY 2023	FY 2024	FY 2025	FY 2026	FY 2027	FY 2028	Beyond 6 Years
EXPENDITURE											
PLANS	\$—	\$—	\$—	\$—	\$—	\$—	\$—	\$—	\$—	\$—	\$—
LAND	—	—	—	—	—	—	—	—	—	—	—
CONSTR	8,201	7,201	—	1,000	1,000	—	—	—	—	—	—
EQUIP	—	—	—	—	—	—	—	—	—	—	—
OTHER	—	—	—	—	—	—	—	—	—	—	—
TOTAL	\$8,201	\$7,201	\$—	\$1,000	\$1,000	\$—	\$—	\$—	\$—	\$—	\$—
FUNDING											
STATE	\$1,420	\$1,420	\$—	\$—	\$—	\$—	\$—	\$—	\$—	\$—	\$—
MNCPPC	4,464	4,464	—	—	—	—	—	—	—	—	—
OTHER	2,317	2,317	—	—	—	—	—	—	—	—	—
TOTAL	\$8,201	\$8,201	\$—	\$—	\$—	\$—	\$—	\$—	\$—	\$—	\$—
OPERATING IMPACT											
PERSONNEL				\$—	\$—	\$—	\$—	\$—	\$—	\$—	
OPERATING				—	—	—	—	—	—	—	
DEBT				—	—	—	—	—	—	—	
OTHER				—	—	—	—	—	—	—	
TOTAL				\$—	\$—	\$—	\$—	\$—	\$—	\$—	



Description: This project is to stabilize and renovate the barns at Watkins Regional Park.

Justification: The Watkins Regional Park Master Plan proposes displaying tractors and farm implements in a historic setting/farm site on the south side of the park.

Highlights: No significant highlights for this project.

Enabling Legislation: Not Applicable

Location		Status	
Address	301 Watkins Park Drive, Largo	Project Status	Design Not Begun
Council District	Six	Class	Rehabilitation
Planning Area	Largo-Lottsford	Land Status	Publicly owned land

PROJECT MILESTONES

	Estimate	Actual
1 st Year in Capital Program		FY 2018
1 st Year in Capital Budget		FY 2018
Completed Design	TBD	
Began Construction	TBD	
Project Completion	FY 2023	

CUMULATIVE APPROPRIATION (000'S)

Life to Date	FY 2022 Estimate	FY 2023	Total
\$0	\$0	\$175	\$175

Project Summary

Category/Description	Total Project Cost	Life to Date Actual	FY 2022 Estimate	Total 6 Years	Budget Year FY 2023	FY 2024	FY 2025	FY 2026	FY 2027	FY 2028	Beyond 6 Years
EXPENDITURE											
PLANS	\$—	\$—	\$—	\$—	\$—	\$—	\$—	\$—	\$—	\$—	\$—
LAND	—	—	—	—	—	—	—	—	—	—	—
CONSTR	175	—	—	175	175	—	—	—	—	—	—
EQUIP	—	—	—	—	—	—	—	—	—	—	—
OTHER	—	—	—	—	—	—	—	—	—	—	—
TOTAL	\$175	\$—	\$—	\$175	\$175	\$—	\$—	\$—	\$—	\$—	\$—
FUNDING											
MNCPCC	\$175	\$175	\$—	\$—	\$—	\$—	\$—	\$—	\$—	\$—	\$—
TOTAL	\$175	\$175	\$—	\$—	\$—	\$—	\$—	\$—	\$—	\$—	\$—
OPERATING IMPACT											
PERSONNEL				\$—	\$—	\$—	\$—	\$—	\$—	\$—	\$—
OPERATING				—	—	—	—	—	—	—	—
DEBT				—	—	—	—	—	—	—	—
OTHER				—	—	—	—	—	—	—	—
TOTAL				\$—	\$—	\$—	\$—	\$—	\$—	\$—	\$—



Description: This project provides funds for a new park within the Westphalia planning area.

Justification: In 2007, the County Council approved the Westphalia Sector Plan and Sectional Map Amendment which established a conceptual plan for the Westphalia planning area. The concept envisions an urban town center surrounded by village centers and multiple residential modules. A 150-acre Central Park is proposed immediately north of the Town Center, approximately at the center of the Westphalia area. This project reflects the \$13.9 million in Developer Contributions we expect to receive for this project. As of April 20, 2022, Developer Contributions received to date are \$8,430,851 and actual expenditures are \$2,581,848.

Highlights: No significant highlights for this project.

Enabling Legislation: Not Applicable

Location		Status	
Address	10311 South Westphalia Road, Upper Marlboro	Project Status	Under Construction
Council District	Six	Class	New Construction
Planning Area	Westphalia & Vicinity	Land Status	Site selected only

PROJECT MILESTONES

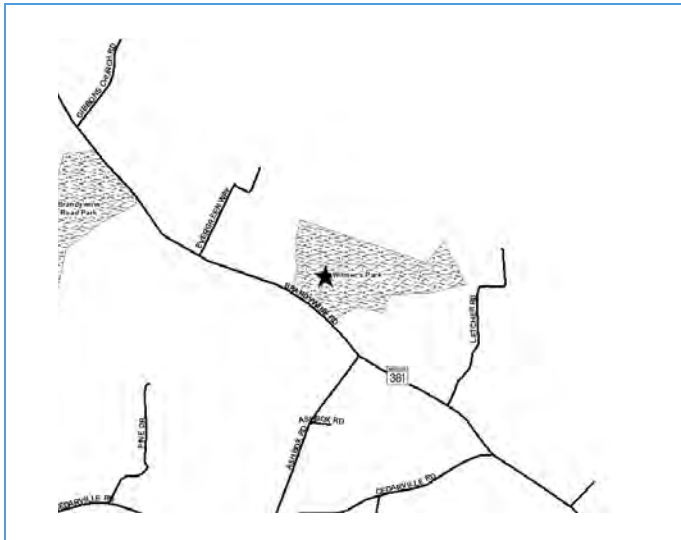
	Estimate	Actual
1 st Year in Capital Program		FY 2015
1 st Year in Capital Budget		FY 2015
Completed Design		FY 2019
Began Construction		FY 2019
Project Completion	FY 2024	

CUMULATIVE APPROPRIATION (000'S)

Life to Date	FY 2022 Estimate	FY 2023	Total
\$21	\$5	\$1,574	\$1,600

Project Summary

Category/Description	Total Project Cost	Life to Date Actual	FY 2022 Estimate	Total 6 Years	Budget Year FY 2023	FY 2024	FY 2025	FY 2026	FY 2027	FY 2028	Beyond 6 Years
EXPENDITURE											
PLANS	\$—	\$—	\$—	\$—	\$—	\$—	\$—	\$—	\$—	\$—	\$—
LAND	—	—	—	—	—	—	—	—	—	—	—
CONSTR	24,500	21	5	24,474	1,574	9,000	13,900	—	—	—	—
EQUIP	—	—	—	—	—	—	—	—	—	—	—
OTHER	—	—	—	—	—	—	—	—	—	—	—
TOTAL	\$24,500	\$21	\$5	\$24,474	\$1,574	\$9,000	\$13,900	\$—	\$—	\$—	\$—
FUNDING											
DEV	\$13,900	\$11,900	\$2,000	\$—	\$—	\$—	\$—	\$—	\$—	\$—	\$—
MNCPPC	9,000	—	—	9,000	9,000	—	—	—	—	—	—
OTHER	1,600	1,600	—	—	—	—	—	—	—	—	—
TOTAL	\$24,500	\$13,500	\$2,000	\$9,000	\$9,000	\$—	\$—	\$—	\$—	\$—	\$—
OPERATING IMPACT											
PERSONNEL				\$—	\$—	\$—	\$—	\$—	\$—	\$—	\$—
OPERATING				—	—	—	—	—	—	—	—
DEBT				—	—	—	—	—	—	—	—
OTHER				—	—	—	—	—	—	—	—
TOTAL				\$—	\$—	\$—	\$—	\$—	\$—	\$—	\$—



Description: This project includes development of a master plan to review existing conditions and take actions to support the master plan recommendations.

Justification: Development of a master plan to establish the framework for managing and renovation of this historic venue.

Highlights: No significant highlights for this project.

Enabling Legislation: Not Applicable

Location		Status	
Address	15710 Brandywine Road, Brandywine	Project Status	Design Not Begun
Council District	Nine	Class	Non Construction
Planning Area	Baden Area	Land Status	Publicly owned land

PROJECT MILESTONES

	Estimate	Actual
1 st Year in Capital Program		FY 2020
1 st Year in Capital Budget		
Completed Design	TBD	
Began Construction	TBD	
Project Completion	TBD	

CUMULATIVE APPROPRIATION (000'S)

Life to Date	FY 2022 Estimate	FY 2023	Total
\$0	\$0	\$0	\$0

Project Summary

Category/Description	Total Project Cost	Life to Date Actual	FY 2022 Estimate	Total 6 Years	Budget Year FY 2023	FY 2024	FY 2025	FY 2026	FY 2027	FY 2028	Beyond 6 Years
EXPENDITURE											
PLANS	\$—	\$—	\$—	\$—	\$—	\$—	\$—	\$—	\$—	\$—	\$—
LAND	—	—	—	—	—	—	—	—	—	—	—
CONSTR	10,750	—	—	10,750	—	750	10,000	—	—	—	—
EQUIP	—	—	—	—	—	—	—	—	—	—	—
OTHER	—	—	—	—	—	—	—	—	—	—	—
TOTAL	\$10,750	\$—	\$—	\$10,750	\$—	\$750	\$10,000	\$—	\$—	\$—	\$—
FUNDING											
MNCPCC	\$10,000	\$—	\$—	\$10,000	\$—	\$10,000	\$—	\$—	\$—	\$—	\$—
OTHER	750	—	—	750	—	—	750	—	—	—	—
TOTAL	\$10,750	\$—	\$—	\$10,750	\$—	\$10,000	\$750	\$—	\$—	\$—	\$—
OPERATING IMPACT											
PERSONNEL				\$—	\$—	\$—	\$—	\$—	\$—	\$—	
OPERATING				—	—	—	—	—	—	—	
DEBT				—	—	—	—	—	—	—	
OTHER				—	—	—	—	—	—	—	
TOTAL				\$—	\$—	\$—	\$—	\$—	\$—	\$—	



Description: This is a continuation of the improvements to Woodlawn Park, and this project will add a combined futsal/basketball court.

Justification: This project will update and improve park facilities to provide an increased level of service and react to demographic changes in the surrounding community. Woodlawn Park is in a designated Transforming Neighborhoods Initiative (TNI) area. This facility was requested by TNI leadership.

Highlights: No significant highlights for this project.

Enabling Legislation: Not Applicable

Location		Status	
Address	6917 Greenvale Parkway, Bladensburg	Project Status	Under Construction
Council District	Three	Class	Rehabilitation
Planning Area	Defense Hgts. - Bladensburg & Vicinity	Land Status	Publicly owned land

PROJECT MILESTONES

	Estimate	Actual
1 st Year in Capital Program		FY 2020
1 st Year in Capital Budget		FY 2020
Completed Design	TBD	
Began Construction	TBD	
Project Completion	FY 2023	

CUMULATIVE APPROPRIATION (000'S)

Life to Date	FY 2022 Estimate	FY 2023	Total
\$2	\$196	\$102	\$300

Project Summary

Category/Description	Total Project Cost	Life to Date Actual	FY 2022 Estimate	Total 6 Years	Budget Year FY 2023	FY 2024	FY 2025	FY 2026	FY 2027	FY 2028	Beyond 6 Years
EXPENDITURE											
PLANS	\$—	\$—	\$—	\$—	\$—	\$—	\$—	\$—	\$—	\$—	\$—
LAND	—	—	—	—	—	—	—	—	—	—	—
CONSTR	300	2	196	102	102	—	—	—	—	—	—
EQUIP	—	—	—	—	—	—	—	—	—	—	—
OTHER	—	—	—	—	—	—	—	—	—	—	—
TOTAL	\$300	\$2	\$196	\$102	\$102	\$—	\$—	\$—	\$—	\$—	\$—
FUNDING											
OTHER	\$300	\$300	\$—	\$—	\$—	\$—	\$—	\$—	\$—	\$—	\$—
TOTAL	\$300	\$300	\$—	\$—	\$—	\$—	\$—	\$—	\$—	\$—	\$—
OPERATING IMPACT											
PERSONNEL				\$—	\$—	\$—	\$—	\$—	\$—	\$—	\$—
OPERATING				—	—	—	—	—	—	—	—
DEBT				—	—	—	—	—	—	—	—
OTHER				—	—	—	—	—	—	—	—
TOTAL				\$—	\$—	\$—	\$—	\$—	\$—	\$—	\$—