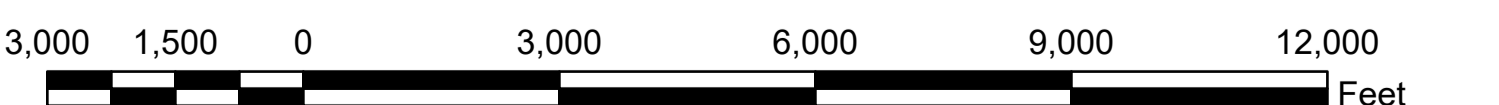

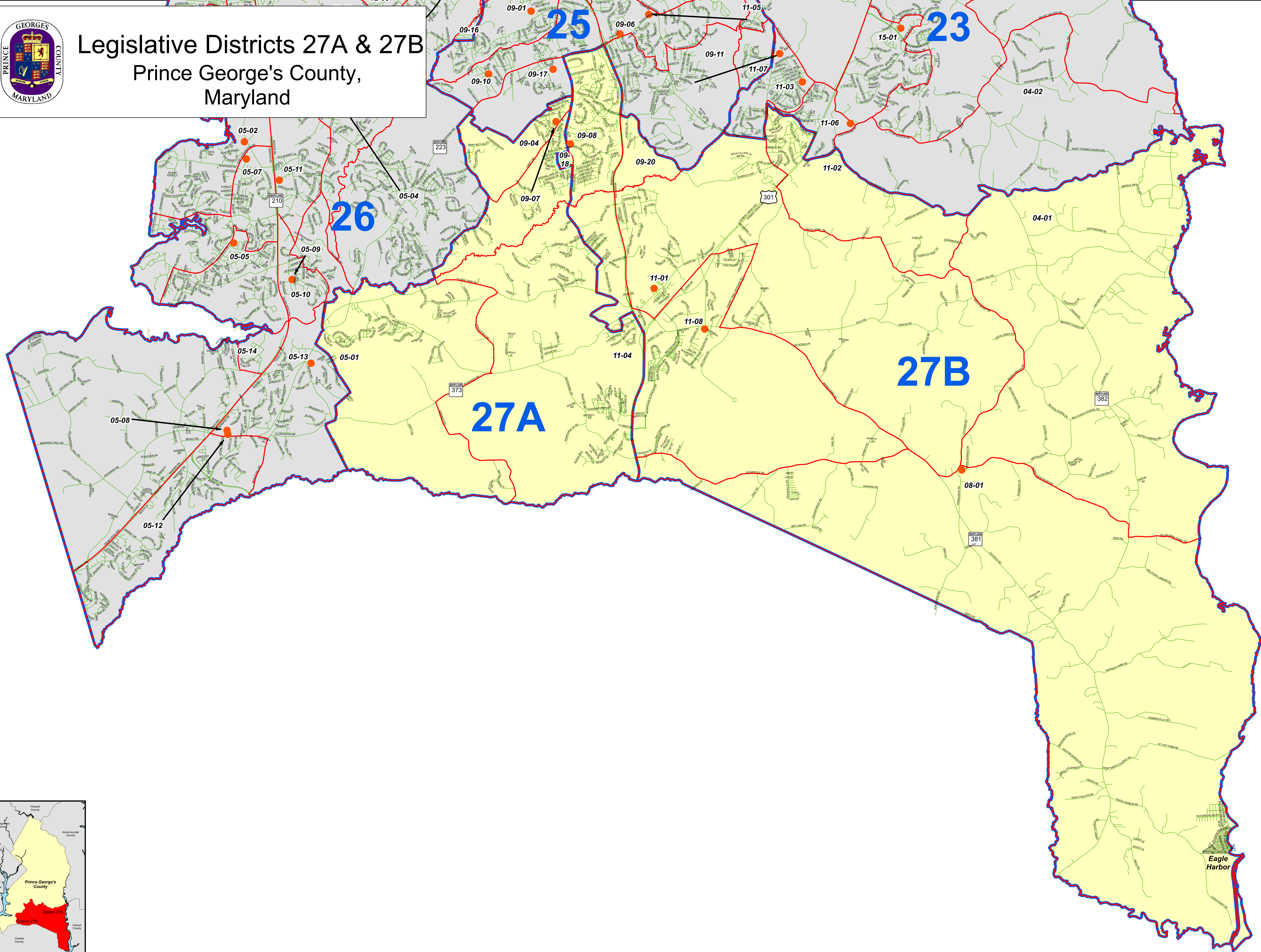


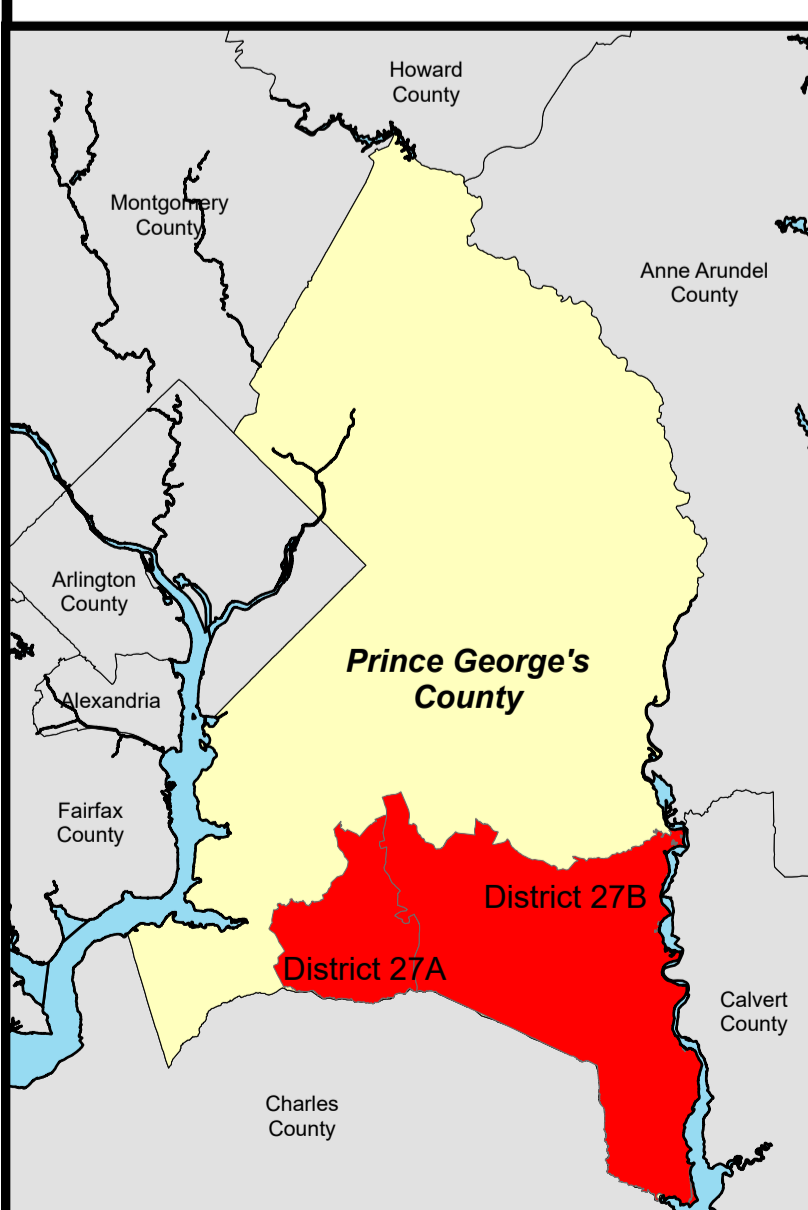


Legislative Districts 27A & 27B

Prince George's County, Maryland



The base map was compiled from aerial photography data acquired 2000. All mapping is referenced to the Maryland State Plane Coordinate System 1983 North American horizontal datum and 1988 vertical datum in meters.



DATA SOURCE	MNCPPC, OITC - GIS
DATE CREATED	May 2022
SERIAL NO	Legislative Districts 27A & 27B



Legend	
	Legislative District and Number
	Election Precincts
	Municipalities
	Roads
	Polling Place and Precinct Number

Disclaimer
The information contained on this page is NOT to be construed or used as a "legal description". Prince George's County GIS does not provide any guaranty of accuracy or completeness regarding the map information. Any errors or omissions should be reported to the Prince George's County GIS. In no event will Prince George's County GIS be liable for any damages, including but not limited to loss of data, lost profits, business interruption, loss of business information or any other pecuniary loss that might arise from the use of this map or information it contains.

Prince George's County Board of Elections
This map may not be reproduced, stored in a retrieval system, or transmitted in any form including electronic or by photo reproduction, without the express written permission of the Prince George's County Board of Elections. Polling places are subject to change. Please visit elections.mypgc.us regularly for updates.

3,000 1,500 0 3,000 6,000 9,000 12,000 Feet