

# Fire/EMS Department

## AGENCY OVERVIEW

### Agency Description

The Fire/Emergency Medical Services (EMS) Department is responsible for fire suppression, emergency medical services, fire prevention, research and training and the coordination of the Volunteer Fire Companies. The Fire/EMS Department was established by Section 13 of the Schedule of Legislation for the Prince George's County Charter. The Fire Chief is responsible for its operation.

The Fire/EMS Department consists of a combination of sworn and civilian staff, in addition to more than 1,200 active volunteers, united under the operational authority of the County Fire Chief. Together these two labor forces combine to operate 45 fire and EMS stations, as well as several Fire/EMS Department support facilities that are located throughout the County. Each Volunteer Fire/Rescue Corporation operates at least one station. The Fire/EMS Department is organized into four operational commands: Emergency Services, Administrative Services, Support Services and Volunteer Services.

### Facilities

The Fire/EMS Department's headquarters is located at the Largo Government Center (LGC) in Largo, Maryland. Staff are also located at several other County locations, including buildings in Forestville, Largo and Landover Hills. Training personnel are located at the Fire/EMS Training Academy in Cheltenham, although training classes are provided at various locations throughout the County. Currently, the Fire/EMS Training Academy is utilizing an administration building with classrooms for adjunct instructors to provide course curriculum for staff training. The Department operates 45 fire and EMS stations throughout the County.

### Needs Assessment

The Office of Central Services – Facilities Operation and Management (FOM) Division has provided a complete assessment of the mechanical systems and the condition of the roofs of all stations. Based on that assessment, the replacement of these mechanical systems has been prioritized, and the most critical are included in the Fire

Station Renovations project. Also, based on the roof assessment and a review of the existing roof warranties, a roof replacement schedule has been developed which will enable replacements to eventually become proactive, as opposed to reactive, to water infiltration and damage. Funding for these improvements are included in the Fire Station Roof Renovations project.

Five stations have been identified as requiring extensive renovation to meet existing and projected service needs. Nine stations have been identified as requiring replacement due to age, inadequate space and facilities, which makes renovation or rehabilitation cost ineffective. Some of these stations will be strategically relocated or consolidated to accommodate commercial and residential growth which will improve the County's ability to meet response time goals. In addition, four additional stations are planned to meet future service demand while improving the ability to meet response time goals. All new stations and renovations will include station alerting systems designed to reduce stress on personnel and reduce response times, separate male/female sleeping facilities and will comply with the American Disabilities Act (ADA).

### FY 2023 Funding Source

- Federal – 39.4%
- Other – 60.6%

### FY 2023-2028 Program Highlights

- Fire station renovations will continue with the construction and the replacement of mechanical, electrical, plumbing as well as system upgrades at the following locations: Allentown, Accokeek, Bowie, Laurel, Oxon Hill, Adelphi #834, Glenn Dale and Kentland.
- Fire station roof renovations will continue in FY 2023 for various stations. These stations include Adelphi and Bowie.
- Hyattsville Fire/EMS Station – The original plans have changed from building a replacement station to a renovation only.

- Laurel Fire/EMS Station – Funding moved from future years to FY 2023 and FY 2024.
- Oxon Hill Fire/EMS Station – Construction will begin in FY 2023.
- The Public Safety Pier close out and punch-out has started.
- The Shady Glen Fire/EMS Station – Construction of the station will be completed in FY 2022, and fiscal closeout may continue into FY 2023.
- Water Storage Tanks - Construction is in progress to replace tanks.

**New Projects**

None

**Deleted Projects**

None

**Revised Projects**

Project Name	Alternate Funding Source Required	Revisions			
		Total Project Cost Increase	Total Project Cost Decrease	Project Schedule Delayed	Project Schedule Accelerated
Beechtree Fire/EMS Station		X			
Fire Station Renovations			X		
Fire Station Roof Renovations		X			
Hyattsville Fire/EMS Station			X		
Laurel Fire/EMS Station					X
Oxon Hill Fire/EMS Station		X			
Water Storage Tanks		X			

**Program Summary**

Category/Description	Total Project Cost	Life to Date Actual	FY 2022 Estimate	Total 6 Years	Budget Year FY 2023	FY 2024	FY 2025	FY 2026	FY 2027	FY 2028	Beyond 6 Years
<b>EXPENDITURE</b>											
PLANS	\$12,448	\$2,050	\$945	\$500	\$500	\$—	\$—	\$—	\$—	\$—	\$8,953
LAND	5,769	2,170	—	800	—	800	—	—	—	—	2,799
CONSTR	279,507	25,005	23,705	38,912	7,298	15,969	2,600	3,015	5,015	5,015	191,885
EQUIP	21,404	2,469	1,135	1,400	—	1,400	—	—	—	—	16,400
OTHER	35,324	15,987	1,318	420	60	360	—	—	—	—	17,599
<b>TOTAL</b>	<b>\$354,452</b>	<b>\$47,681</b>	<b>\$27,103</b>	<b>\$42,032</b>	<b>\$7,858</b>	<b>\$18,529</b>	<b>\$2,600</b>	<b>\$3,015</b>	<b>\$5,015</b>	<b>\$5,015</b>	<b>\$237,636</b>
<b>FUNDING</b>											
GO BONDS	\$313,605	\$60,033	\$3,113	\$13,790	\$—	\$477	\$600	\$2,683	\$5,015	\$5,015	\$236,669
FEDERAL	1,300	—	—	1,300	1,300	—	—	—	—	—	—
DEV	25	25	—	—	—	—	—	—	—	—	—
OTHER	39,522	27,710	2,912	8,900	2,000	6,900	—	—	—	—	—
<b>TOTAL</b>	<b>\$354,452</b>	<b>\$87,768</b>	<b>\$6,025</b>	<b>\$23,990</b>	<b>\$3,300</b>	<b>\$7,377</b>	<b>\$600</b>	<b>\$2,683</b>	<b>\$5,015</b>	<b>\$5,015</b>	<b>\$236,669</b>
<b>OPERATING IMPACT</b>											
PERSONNEL				\$—	\$—	\$—	\$—	\$—	\$—	\$—	
OPERATING				—	—	—	—	—	—	—	
DEBT				—	—	—	—	—	—	—	
OTHER				—	—	—	—	—	—	—	
<b>TOTAL</b>				<b>\$—</b>	<b>\$—</b>	<b>\$—</b>	<b>\$—</b>	<b>\$—</b>	<b>\$—</b>	<b>\$—</b>	

## Project Listing

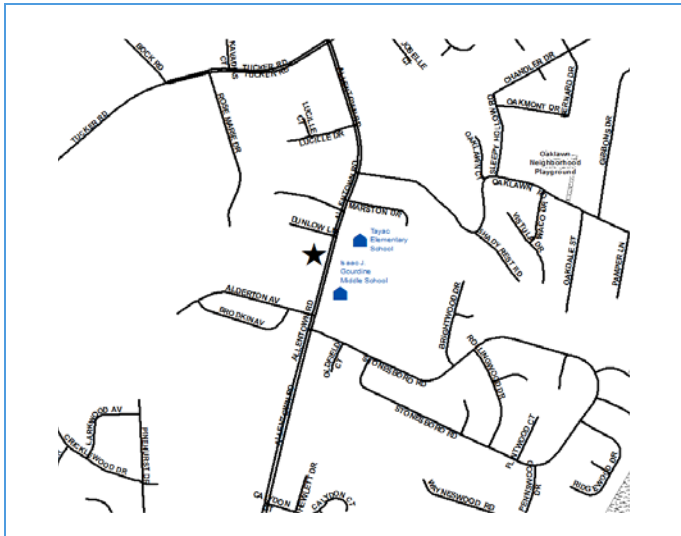
CIP ID#	Project Name	Address	Planning Area	Council District	Project Class	Total Project Cost (000)	Completion Date
4.51.0023	Allentown Fire/EMS #832	8709 Allentown Road, Ft. Washington	Henson Creek	Eight	Rehabilitation	\$3,600	TBD
3.51.0015	Apparatus Maintenance Facility	Location Not Determined	Not Assigned	Not Assigned	Replacement	15,500	TBD
3.51.0012	Aquasco Fire/EMS	Location Not Determined	Not Assigned	Nine	New Construction	8,200	TBD
3.51.0003	Beechtree Fire/EMS Station	Leeland Road, Upper Marlboro	Upper Marlboro & Vicinity	Six	Replacement	9,295	TBD
3.51.0009	Beltsville Fire/EMS Station #831	Beltsville Area, Beltsville	Fairland Beltsville	One	Replacement	8,900	TBD
3.51.0016	Berwyn Heights Fire/EMS #814	8811 60th Avenue, Berwyn Heights	Greenbelt & Vicinity	Three	Rehabilitation	3,600	TBD
4.51.0026	Bowie Fire/EMS #839	15454 Annapolis Road, Bowie	City of Bowie	Four	Rehabilitation	3,600	TBD
3.51.0010	Branchville Fire/EMS #811	Location Not Determined	Not Assigned	One	New Construction	8,200	TBD
3.51.0013	Camp Springs Fire/EMS Station #827	Camp Springs Area, Camp Springs	Not Assigned	Eight	Replacement	8,000	TBD
3.51.0017	Chillum Fire/EMS #834	7411 Riggs Road, Hyattsville	Takoma Park-Langley Park	Two	Rehabilitation	8,900	TBD
4.51.0015	Chillum Fire/EMS Station #844	Sargent Road Area, Hyattsville	Hyattsville and Vicinity	Two	Rehabilitation	3,400	TBD
4.51.0025	Clinton Fire/EMS #825	9025 Woodyard Road, Clinton	Clinton & Vicinity	Nine	Rehabilitation	3,600	TBD
3.51.0008	Fire Department Headquarters	Presidential Parkway, Upper Marlboro	Westphalia & Vicinity	Six	New Construction	15,000	TBD
4.51.0018	Fire Services Building	6820 Webster Street, Hyattsville	Defense Hgts. - Bladensburg & Vicinity	Three	Rehabilitation	6,000	TBD
4.51.0008	Fire Station Renovations	Countywide	Not Assigned	Countywide	Rehabilitation	54,951	Ongoing
4.51.0007	Fire Station Roof Renovations	Countywide	Not Assigned	Countywide	Rehabilitation	16,335	Ongoing
3.51.0027	Forestville Fire/EMS Station (Westphalia)	Presidential Parkway Near Route 5, Upper Marlboro	Westphalia & Vicinity	Six	Replacement	8,300	TBD
3.51.0014	Greenbelt Fire/EMS Station #835	Greenbelt Area, Greenbelt	Greenbelt & Vicinity	Four	Replacement	8,300	TBD
3.51.0001	Hyattsville Fire/EMS Station #801	6200 Belcrest Road, Hyattsville	Hyattsville and Vicinity	Two	Rehabilitation	8,013	FY 2024
4.51.0024	Kentland Fire/EMS #846	10400 Campus Way South, Largo	Largo-Lottsford	Six	Rehabilitation	3,600	TBD

Project Listing *(continued)*

CIP ID#	Project Name	Address	Planning Area	Council District	Project Class	Total Project Cost (000)	Completion Date
4.51.0014	Kentland Fire/EMS Station #833	7701 Landover Road, Hyattsville	Landover Area	Five	Rehabilitation	3,600	TBD
3.51.0002	Konterra Fire/EMS Station	Laurel Area, Laurel	Northwestern	One	New Construction	8,700	TBD
4.51.0028	Landover Hills Fire/EMS #830	6801 Webster Street, Landover Hills	Defense Hgts. - Bladensburg & Vicinity	Three	Rehabilitation	3,600	TBD
3.51.0005	Laurel Fire/EMS Station #849	Laurel Area (Route 197), Laurel	Northwestern	One	Replacement	8,900	TBD
4.51.0022	Marlboro Fire/EMS #845	7710 Croom Road, Upper Marlboro	Rosaryville	Nine	Rehabilitation	4,509	TBD
3.51.0011	Marlboro Fire/EMS Station #820	Upper Marlboro Area, Upper Marlboro	Upper Marlboro & Vicinity	Six	Replacement	9,900	TBD
3.51.0007	Nottingham Fire/EMS Station	Croom Road & Baden - Naylor Road, Nottingham	Baden Area	Nine	New Construction	7,500	TBD
3.51.0019	Oxon Hill Fire/EMS Station	6501 Clipper Way, Oxon Hill	Henson Creek	Eight	Replacement	14,962	FY 2024
3.51.0020	Piscataway Fire/EMS Station	Floral Park Road & Danville Road, Piscataway	Henson Creek	Eight	New Construction	8,700	TBD
3.51.0021	Public Safety Pier	National Harbor Boulevard & Harborview Avenue, National Harbor	Henson Creek	Eight	New Construction	2,600	FY 2022
3.51.0024	Ritchie Fire/EMS #837	Location Not Determined	Suitland, District Heights & Vicinity	Six	Replacement	8,600	TBD
3.51.0006	Riverdale #807 & #813 Fire/EMS	Kenilworth Avenue & East-West Highway, Riverdale	Defense Hgts. - Bladensburg & Vicinity	Three	New Construction	9,100	TBD
3.51.0025	Saint Barnabas Fire/EMS Station	Saint Barnabas Road & Virginia Lane Area, Oxon Hill	Henson Creek	Eight	New Construction	9,100	TBD
3.51.0018	Shady Glen Fire/EMS Station	Shady Glen Drive & Central Avenue, Seat Pleasant	Landover Area	Six	New Construction	15,656	FY 2023
3.51.0023	Silver Hill Fire/EMS #829	Location Not Determined	Henson Creek	Seven	New Construction	9,500	TBD
3.51.0028	Snowden Fire/EMS	Location Not Determined	South Laurel Montpelier	One	New Construction	8,200	TBD
3.51.0029	Water Storage Tanks	Countywide	Not Assigned	Countywide	New Construction	3,896	Ongoing
4.51.0016	West Lanham Hills Fire/EMS Station #848	8501 Good Luck Road, Lanham	Glendale, Seabrook, Lanham & Vicinity	Three	Rehabilitation	3,535	TBD

**Project Listing** *(continued)*

CIP ID#	Project Name	Address	Planning Area	Council District	Project Class	Total Project Cost (000)	Completion Date
3.51.0026	Woodmore Fire/EMS	Location Not Determined	City of Bowie	Four	New Construction	8,600	TBD
<b>Program Total</b>						<b>\$354,452</b>	
<b>NUMBER OF PROJECTS = 39</b>							



**Description:** This project provides funding to complete a major renovation of the existing facility constructed in 1950. Currently, the facility accommodates a basic life support ambulance, engine, ladder truck and brush unit.

**Justification:** Several stations were designed and constructed prior to current operational performance needs. Issues such as aging electrical and mechanical systems plague the station with significant ongoing expenses for maintenance. This station is unable to adequately serve staffing goals, male/female staffing accommodations and ADA compliance. Additional improvements such as energy efficiency improvements, security improvements, disaster resilience and technologies to improve response time will be included.

**Highlights:** No significant highlights for this project.

**Enabling Legislation:** CB-45-2020

Location		Status	
<b>Address</b>	8709 Allentown Road, Ft. Washington	<b>Project Status</b>	Design Not Begun
<b>Council District</b>	Eight	<b>Class</b>	Rehabilitation
<b>Planning Area</b>	Henson Creek	<b>Land Status</b>	No Land Involved

**PROJECT MILESTONES**

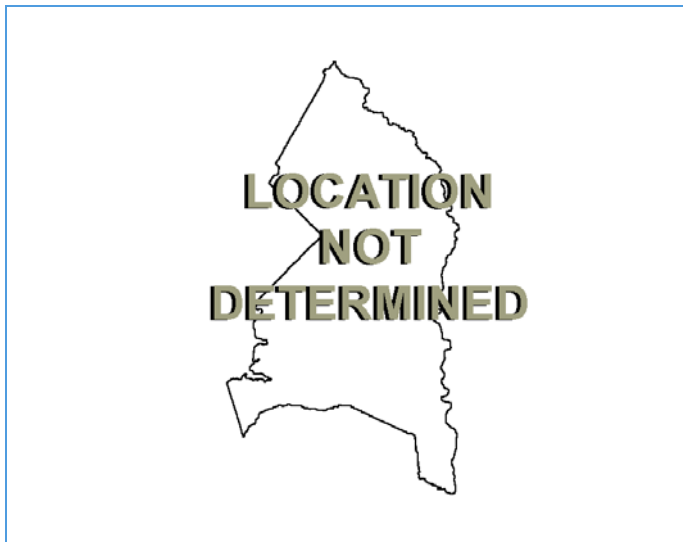
	Estimate	Actual
1 <sup>st</sup> Year in Capital Program		FY 2014
1 <sup>st</sup> Year in Capital Budget		FY XXXX
Completed Design	TBD	
Began Construction	TBD	
Project Completion	TBD	

**CUMULATIVE APPROPRIATION (000'S)**

Life to Date	FY 2022 Estimate	FY 2023	Total
\$0	\$0	\$0	\$0

**Project Summary**

Category/Description	Total Project Cost	Life to Date Actual	FY 2022 Estimate	Total 6 Years	Budget Year FY 2023	FY 2024	FY 2025	FY 2026	FY 2027	FY 2028	Beyond 6 Years
<b>EXPENDITURE</b>											
PLANS	\$200	\$—	\$—	\$—	\$—	\$—	\$—	\$—	\$—	\$—	\$200
LAND	—	—	—	—	—	—	—	—	—	—	—
CONSTR	2,800	—	—	—	—	—	—	—	—	—	2,800
EQUIP	500	—	—	—	—	—	—	—	—	—	500
OTHER	100	—	—	—	—	—	—	—	—	—	100
<b>TOTAL</b>	<b>\$3,600</b>	<b>\$—</b>	<b>\$—</b>	<b>\$—</b>	<b>\$—</b>	<b>\$—</b>	<b>\$—</b>	<b>\$—</b>	<b>\$—</b>	<b>\$—</b>	<b>\$3,600</b>
<b>FUNDING</b>											
GO BONDS	\$3,600	\$—	\$—	\$—	\$—	\$—	\$—	\$—	\$—	\$—	\$3,600
<b>TOTAL</b>	<b>\$3,600</b>	<b>\$—</b>	<b>\$—</b>	<b>\$—</b>	<b>\$—</b>	<b>\$—</b>	<b>\$—</b>	<b>\$—</b>	<b>\$—</b>	<b>\$—</b>	<b>\$3,600</b>
<b>OPERATING IMPACT</b>											
PERSONNEL				\$—	\$—	\$—	\$—	\$—	\$—	\$—	
OPERATING				—	—	—	—	—	—	—	
DEBT				—	—	—	—	—	—	—	
OTHER				—	—	—	—	—	—	—	
<b>TOTAL</b>				<b>\$—</b>	<b>\$—</b>	<b>\$—</b>	<b>\$—</b>	<b>\$—</b>	<b>\$—</b>	<b>\$—</b>	



**Description:** The new facility will consist of a 20,000 square foot building that will include a bay area to accommodate fire apparatus repairs, a breathing air maintenance repair shop, parts storage and administrative offices. The ideal location will be centrally located in the County and provide a secure and adequate area to park several apparatus outside in various states of repair.

**Justification:** The existing facility is leased on an annual basis and does not provide sufficient space to fulfill the project.

**Highlights:** No significant highlights for this project.

**Enabling Legislation:** CB-45-2020

Location		Status	
<b>Address</b>	Location Not Determined	<b>Project Status</b>	Design Not Begun
<b>Council District</b>	Not Assigned	<b>Class</b>	Replacement
<b>Planning Area</b>	Not Assigned	<b>Land Status</b>	Location Not Determined

**PROJECT MILESTONES**

	Estimate	Actual
1 <sup>st</sup> Year in Capital Program		FY 2013
1 <sup>st</sup> Year in Capital Budget		FY XXXX
Completed Design	TBD	
Began Construction	TBD	
Project Completion	TBD	

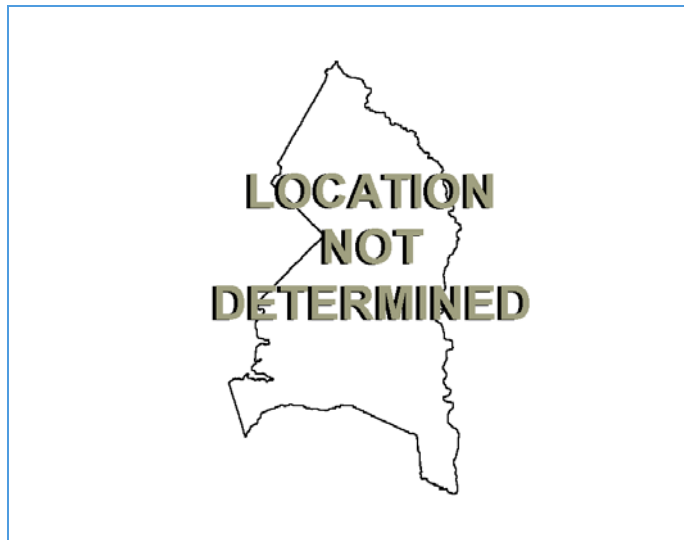
**CUMULATIVE APPROPRIATION (000'S)**

Life to Date	FY 2022 Estimate	FY 2023	Total
\$0	\$0	\$0	\$0

**Project Summary**

Category/Description	Total Project Cost	Life to Date Actual	FY 2022 Estimate	Total 6 Years	Budget Year FY 2023	FY 2024	FY 2025	FY 2026	FY 2027	FY 2028	Beyond 6 Years
<b>EXPENDITURE</b>											
PLANS	\$500	\$—	\$—	\$—	\$—	\$—	\$—	\$—	\$—	\$—	\$500
LAND	1,000	—	—	—	—	—	—	—	—	—	1,000
CONSTR	12,000	—	—	—	—	—	—	—	—	—	12,000
EQUIP	1,000	—	—	—	—	—	—	—	—	—	1,000
OTHER	1,000	—	—	—	—	—	—	—	—	—	1,000
<b>TOTAL</b>	<b>\$15,500</b>	<b>\$—</b>	<b>\$—</b>	<b>\$—</b>	<b>\$—</b>	<b>\$—</b>	<b>\$—</b>	<b>\$—</b>	<b>\$—</b>	<b>\$—</b>	<b>\$15,500</b>
<b>FUNDING</b>											
GO BONDS	\$15,500	\$—	\$—	\$—	\$—	\$—	\$—	\$—	\$—	\$—	\$15,500
<b>TOTAL</b>	<b>\$15,500</b>	<b>\$—</b>	<b>\$—</b>	<b>\$—</b>	<b>\$—</b>	<b>\$—</b>	<b>\$—</b>	<b>\$—</b>	<b>\$—</b>	<b>\$—</b>	<b>\$15,500</b>
<b>OPERATING IMPACT</b>											
PERSONNEL				\$—	\$—	\$—	\$—	\$—	\$—	\$—	
OPERATING				—	—	—	—	—	—	—	
DEBT				—	—	—	—	—	—	—	
OTHER				—	—	—	—	—	—	—	
<b>TOTAL</b>				<b>\$—</b>	<b>\$—</b>	<b>\$—</b>	<b>\$—</b>	<b>\$—</b>	<b>\$—</b>	<b>\$—</b>	





**Description:** This project provides funding for a new station in the general area of Aquasco Road and Doctor Bowen Road. This station is identified in the M-NCPPC Public Safety Facilities Maser Plan as a long term priority.

**Justification:** The design will be a three-bay drive through design to address the current and future needs of the Fire/EMS Department. The station will incorporate traffic signalization, state-of-the-art fire station alerting, a health and wellness area and will have an outdoor training facility. The design will also incorporate LEED certified technologies, green energy initiatives and any required art in public places.

**Highlights:** No significant highlights for this project.

**Enabling Legislation:** Not Applicable

Location		Status	
<b>Address</b>	Location Not Determined	<b>Project Status</b>	Design Not Begun
<b>Council District</b>	Nine	<b>Class</b>	New Construction
<b>Planning Area</b>	Not Assigned	<b>Land Status</b>	Location Not Determined

**PROJECT MILESTONES**

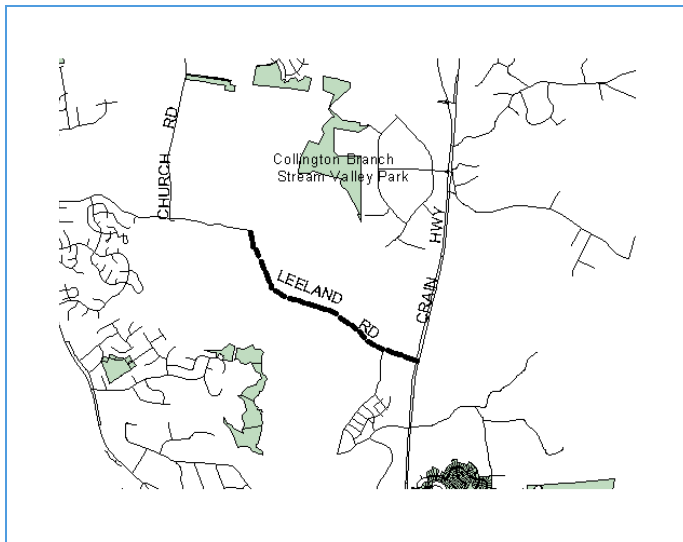
	Estimate	Actual
1 <sup>st</sup> Year in Capital Program		FY 2015
1 <sup>st</sup> Year in Capital Budget		FY XXXX
Completed Design	TBD	
Began Construction	TBD	
Project Completion	TBD	

**CUMULATIVE APPROPRIATION (000'S)**

Life to Date	FY 2022 Estimate	FY 2023	Total
\$0	\$0	\$0	\$0

**Project Summary**

Category/Description	Total Project Cost	Life to Date Actual	FY 2022 Estimate	Total 6 Years	Budget Year FY 2023	FY 2024	FY 2025	FY 2026	FY 2027	FY 2028	Beyond 6 Years
<b>EXPENDITURE</b>											
PLANS	\$500	\$—	\$—	\$—	\$—	\$—	\$—	\$—	\$—	\$—	\$500
LAND	800	—	—	—	—	—	—	—	—	—	800
CONSTR	6,400	—	—	—	—	—	—	—	—	—	6,400
EQUIP	—	—	—	—	—	—	—	—	—	—	—
OTHER	500	—	—	—	—	—	—	—	—	—	500
<b>TOTAL</b>	<b>\$8,200</b>	<b>\$—</b>	<b>\$—</b>	<b>\$—</b>	<b>\$—</b>	<b>\$—</b>	<b>\$—</b>	<b>\$—</b>	<b>\$—</b>	<b>\$—</b>	<b>\$8,200</b>
<b>FUNDING</b>											
GO BONDS	\$8,200	\$—	\$—	\$—	\$—	\$—	\$—	\$—	\$—	\$—	\$8,200
<b>TOTAL</b>	<b>\$8,200</b>	<b>\$—</b>	<b>\$—</b>	<b>\$—</b>	<b>\$—</b>	<b>\$—</b>	<b>\$—</b>	<b>\$—</b>	<b>\$—</b>	<b>\$—</b>	<b>\$8,200</b>
<b>OPERATING IMPACT</b>											
PERSONNEL				\$—	\$—	\$—	\$—	\$—	\$—	\$—	
OPERATING				—	—	—	—	—	—	—	
DEBT				—	—	—	—	—	—	—	
OTHER				—	—	—	—	—	—	—	
<b>TOTAL</b>				<b>\$—</b>	<b>\$—</b>	<b>\$—</b>	<b>\$—</b>	<b>\$—</b>	<b>\$—</b>	<b>\$—</b>	



**Description:** This project provides funding for a new four-bay Fire/EMS Station which will house an engine, an ambulance and a future special service. The facility will include a station alerting system designed to reduce response times, an exercise room, separate male and female sleeping/locker rooms, office space, an emergency generator and a training room.

**Justification:** This station will improve Fire/EMS response times along the Route 301 corridor between Bowie and Upper Marlboro, which are currently at unacceptable levels. The new station is consistent with the approved (March 2008) Public Safety Facilities Master Plan (M-NCCPC) and is listed as a high priority.

**Highlights:** No significant highlights for this project.

**Enabling Legislation:** CB-45-2020

Location		Status	
<b>Address</b>	Leeland Road, Upper Marlboro	<b>Project Status</b>	Design Not Begun
<b>Council District</b>	Six	<b>Class</b>	Replacement
<b>Planning Area</b>	Upper Marlboro & Vicinity	<b>Land Status</b>	Site Selected

**PROJECT MILESTONES**

	Estimate	Actual
1 <sup>st</sup> Year in Capital Program		FY 2004
1 <sup>st</sup> Year in Capital Budget		FY 2004
Completed Design	TBD	
Began Construction	TBD	
Project Completion	TBD	

**CUMULATIVE APPROPRIATION (000'S)**

Life to Date	FY 2022 Estimate	FY 2023	Total
\$559	\$0	\$0	\$559

**Project Summary**

Category/Description	Total Project Cost	Life to Date Actual	FY 2022 Estimate	Total 6 Years	Budget Year FY 2023	FY 2024	FY 2025	FY 2026	FY 2027	FY 2028	Beyond 6 Years
<b>EXPENDITURE</b>											
PLANS	\$500	\$38	\$—	\$—	\$—	\$—	\$—	\$—	\$—	\$—	\$462
LAND	994	495	—	—	—	—	—	—	—	—	499
CONSTR	7,299	24	—	—	—	—	—	—	—	—	7,275
EQUIP	—	—	—	—	—	—	—	—	—	—	—
OTHER	502	2	—	—	—	—	—	—	—	—	500
<b>TOTAL</b>	<b>\$9,295</b>	<b>\$559</b>	<b>\$—</b>	<b>\$—</b>	<b>\$—</b>	<b>\$—</b>	<b>\$—</b>	<b>\$—</b>	<b>\$—</b>	<b>\$—</b>	<b>\$8,736</b>
<b>FUNDING</b>											
GO BONDS	\$9,295	\$559	\$—	\$—	\$—	\$—	\$—	\$—	\$—	\$—	\$8,736
<b>TOTAL</b>	<b>\$9,295</b>	<b>\$559</b>	<b>\$—</b>	<b>\$—</b>	<b>\$—</b>	<b>\$—</b>	<b>\$—</b>	<b>\$—</b>	<b>\$—</b>	<b>\$—</b>	<b>\$8,736</b>
<b>OPERATING IMPACT</b>											
PERSONNEL				\$—	\$—	\$—	\$—	\$—	\$—	\$—	
OPERATING				—	—	—	—	—	—	—	
DEBT				—	—	—	—	—	—	—	
OTHER				—	—	—	—	—	—	—	
<b>TOTAL</b>				<b>\$—</b>	<b>\$—</b>	<b>\$—</b>	<b>\$—</b>	<b>\$—</b>	<b>\$—</b>	<b>\$—</b>	



**Description:** This project consists of replacing the existing station with a new four-bay Fire/EMS station, which will house two engines, an aerial truck, a brush unit, a basic life support (BLS) ambulance and a Battalion Chief. The station will include a station alerting system designed to reduce response times, an exercise room, separate male and female sleeping/locker rooms, office space, an emergency generator and a training room.

**Justification:** This project will replace the existing station that was built in 1950. The current facility provides inadequate space for modern apparatus and leaves little margin for error when vehicles are entering and leaving the facility. The new station is consistent with the approved Public Safety Facilities Master Plan and is listed as a intermediate priority.

**Highlights:** No significant highlights for this project.

**Enabling Legislation:** CB-45-2020

Location		Status	
<b>Address</b>	Beltsville Area, Beltsville	<b>Project Status</b>	Design Not Begun
<b>Council District</b>	One	<b>Class</b>	Replacement
<b>Planning Area</b>	Fairland Beltsville	<b>Land Status</b>	Location Not Determined

**PROJECT MILESTONES**

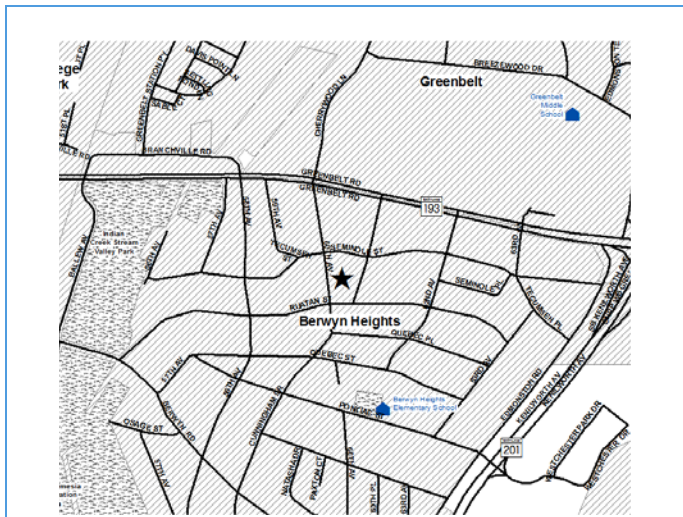
	Estimate	Actual
1 <sup>st</sup> Year in Capital Program		FY 1987
1 <sup>st</sup> Year in Capital Budget		FY 2000
Completed Design	TBD	
Began Construction	TBD	
Project Completion	TBD	

**CUMULATIVE APPROPRIATION (000'S)**

Life to Date	FY 2022 Estimate	FY 2023	Total
\$9	\$0	\$0	\$9

**Project Summary**

Category/Description	Total Project Cost	Life to Date Actual	FY 2022 Estimate	Total 6 Years	Budget Year FY 2023	FY 2024	FY 2025	FY 2026	FY 2027	FY 2028	Beyond 6 Years
<b>EXPENDITURE</b>											
PLANS	\$291	\$—	\$—	\$—	\$—	\$—	\$—	\$—	\$—	\$—	\$291
LAND	—	—	—	—	—	—	—	—	—	—	—
CONSTR	6,600	—	—	—	—	—	—	—	—	—	6,600
EQUIP	900	—	—	—	—	—	—	—	—	—	900
OTHER	1,109	9	—	—	—	—	—	—	—	—	1,100
<b>TOTAL</b>	<b>\$8,900</b>	<b>\$9</b>	<b>\$—</b>	<b>\$—</b>	<b>\$—</b>	<b>\$—</b>	<b>\$—</b>	<b>\$—</b>	<b>\$—</b>	<b>\$—</b>	<b>\$8,891</b>
<b>FUNDING</b>											
GO BONDS	\$8,891	\$—	\$—	\$—	\$—	\$—	\$—	\$—	\$—	\$—	\$8,891
OTHER	9	9	—	—	—	—	—	—	—	—	—
<b>TOTAL</b>	<b>\$8,900</b>	<b>\$9</b>	<b>\$—</b>	<b>\$—</b>	<b>\$—</b>	<b>\$—</b>	<b>\$—</b>	<b>\$—</b>	<b>\$—</b>	<b>\$—</b>	<b>\$8,891</b>
<b>OPERATING IMPACT</b>											
PERSONNEL				\$—	\$—	\$—	\$—	\$—	\$—	\$—	
OPERATING				—	—	—	—	—	—	—	
DEBT				—	—	—	—	—	—	—	
OTHER				—	—	—	—	—	—	—	
<b>TOTAL</b>				<b>\$—</b>	<b>\$—</b>	<b>\$—</b>	<b>\$—</b>	<b>\$—</b>	<b>\$—</b>	<b>\$—</b>	



**Description:** This project provides funding to complete a major renovation of the existing facility constructed in 1968. This facility currently houses a basic life support ambulance, ladder truck and rescue squad.

**Justification:** Several stations were designed and constructed prior to current operational performance needs. Issues such as aging electrical and mechanical systems plague the agency with ongoing expenses to maintain and service this facility. This station is unable to adequately serve the current and anticipated staffing needs, male/female staffing accommodation and ADA compliance. Additional improvements such as energy efficiency improvements, security improvements, disaster resilience and technologies to improve response time will be included.

**Highlights:** No significant highlights for this project.

**Enabling Legislation:** CB-45-2020

Location		Status	
<b>Address</b>	8811 60th Avenue, Berwyn Heights	<b>Project Status</b>	Design Not Begun
<b>Council District</b>	Three	<b>Class</b>	Rehabilitation
<b>Planning Area</b>	Greenbelt & Vicinity	<b>Land Status</b>	No Land Involved

**PROJECT MILESTONES**

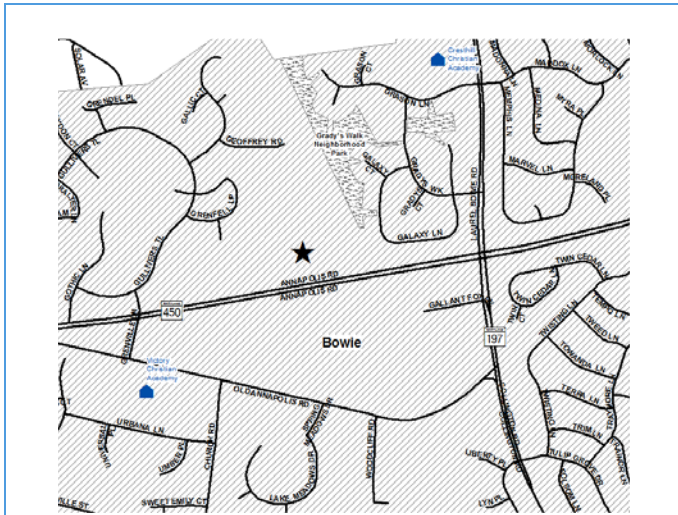
	Estimate	Actual
1 <sup>st</sup> Year in Capital Program		FY 2014
1 <sup>st</sup> Year in Capital Budget		FY XXXX
Completed Design	TBD	
Began Construction	TBD	
Project Completion	TBD	

**CUMULATIVE APPROPRIATION (000'S)**

Life to Date	FY 2022 Estimate	FY 2023	Total
\$0	\$0	\$0	\$0

**Project Summary**

Category/Description	Total Project Cost	Life to Date Actual	FY 2022 Estimate	Total 6 Years	Budget Year FY 2023	FY 2024	FY 2025	FY 2026	FY 2027	FY 2028	Beyond 6 Years
<b>EXPENDITURE</b>											
PLANS	\$200	\$—	\$—	\$—	\$—	\$—	\$—	\$—	\$—	\$—	\$200
LAND	—	—	—	—	—	—	—	—	—	—	—
CONSTR	2,900	—	—	—	—	—	—	—	—	—	2,900
EQUIP	500	—	—	—	—	—	—	—	—	—	500
OTHER	—	—	—	—	—	—	—	—	—	—	—
<b>TOTAL</b>	<b>\$3,600</b>	<b>\$—</b>	<b>\$—</b>	<b>\$—</b>	<b>\$—</b>	<b>\$—</b>	<b>\$—</b>	<b>\$—</b>	<b>\$—</b>	<b>\$—</b>	<b>\$3,600</b>
<b>FUNDING</b>											
GO BONDS	\$3,600	\$—	\$—	\$—	\$—	\$—	\$—	\$—	\$—	\$—	\$3,600
<b>TOTAL</b>	<b>\$3,600</b>	<b>\$—</b>	<b>\$—</b>	<b>\$—</b>	<b>\$—</b>	<b>\$—</b>	<b>\$—</b>	<b>\$—</b>	<b>\$—</b>	<b>\$—</b>	<b>\$3,600</b>
<b>OPERATING IMPACT</b>											
PERSONNEL				\$—	\$—	\$—	\$—	\$—	\$—	\$—	
OPERATING				—	—	—	—	—	—	—	
DEBT				—	—	—	—	—	—	—	
OTHER				—	—	—	—	—	—	—	
<b>TOTAL</b>				<b>\$—</b>	<b>\$—</b>	<b>\$—</b>	<b>\$—</b>	<b>\$—</b>	<b>\$—</b>	<b>\$—</b>	



**Description:** This project provides funding to complete a major renovation of the existing facility constructed in 1957. This facility currently houses a BLS ambulance, engine, ladder truck and tanker.

**Justification:** Several stations were designed and constructed prior to current operational performance needs; issues such as significant site issues, aging electrical and mechanical systems plague the station with ongoing expenses to maintain service. This station is unable to adequately serve staffing goals, male/female accommodations and ADA compliance. Additional improvements such as energy efficiency improvements, security improvements, disaster resilience and technologies to improve response time will be included.

**Highlights:** No significant highlights for this project.

**Enabling Legislation:** Not Applicable

Location		Status	
<b>Address</b>	15454 Annapolis Road, Bowie	<b>Project Status</b>	Design Not Begun
<b>Council District</b>	Four	<b>Class</b>	Rehabilitation
<b>Planning Area</b>	City of Bowie	<b>Land Status</b>	No Land Involved

**PROJECT MILESTONES**

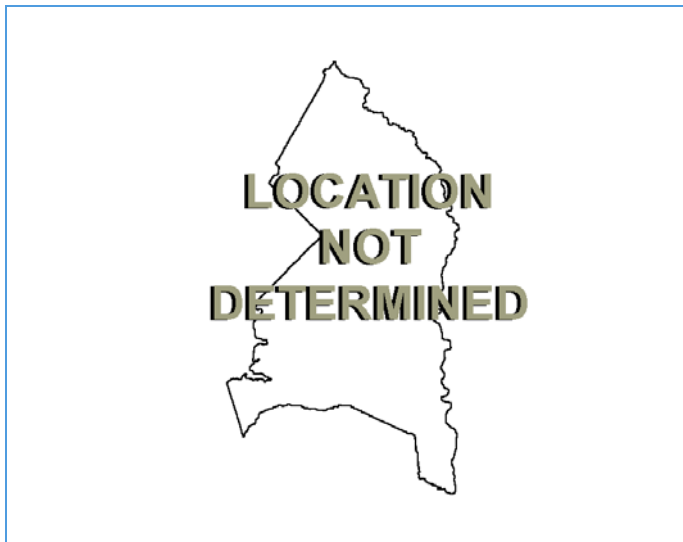
	Estimate	Actual
1 <sup>st</sup> Year in Capital Program		FY 2014
1 <sup>st</sup> Year in Capital Budget		FY XXXX
Completed Design	TBD	
Began Construction	TBD	
Project Completion	TBD	

**CUMULATIVE APPROPRIATION (000'S)**

Life to Date	FY 2022 Estimate	FY 2023	Total
\$0	\$0	\$0	\$0

**Project Summary**

Category/Description	Total Project Cost	Life to Date Actual	FY 2022 Estimate	Total 6 Years	Budget Year FY 2023	FY 2024	FY 2025	FY 2026	FY 2027	FY 2028	Beyond 6 Years
<b>EXPENDITURE</b>											
PLANS	\$200	\$—	\$—	\$—	\$—	\$—	\$—	\$—	\$—	\$—	\$200
LAND	—	—	—	—	—	—	—	—	—	—	—
CONSTR	2,800	—	—	—	—	—	—	—	—	—	2,800
EQUIP	500	—	—	—	—	—	—	—	—	—	500
OTHER	100	—	—	—	—	—	—	—	—	—	100
<b>TOTAL</b>	<b>\$3,600</b>	<b>\$—</b>	<b>\$—</b>	<b>\$—</b>	<b>\$—</b>	<b>\$—</b>	<b>\$—</b>	<b>\$—</b>	<b>\$—</b>	<b>\$—</b>	<b>\$3,600</b>
<b>FUNDING</b>											
GO BONDS	\$3,600	\$—	\$—	\$—	\$—	\$—	\$—	\$—	\$—	\$—	\$3,600
<b>TOTAL</b>	<b>\$3,600</b>	<b>\$—</b>	<b>\$—</b>	<b>\$—</b>	<b>\$—</b>	<b>\$—</b>	<b>\$—</b>	<b>\$—</b>	<b>\$—</b>	<b>\$—</b>	<b>\$3,600</b>
<b>OPERATING IMPACT</b>											
PERSONNEL				\$—	\$—	\$—	\$—	\$—	\$—	\$—	
OPERATING				—	—	—	—	—	—	—	
DEBT				—	—	—	—	—	—	—	
OTHER				—	—	—	—	—	—	—	
<b>TOTAL</b>				<b>\$—</b>	<b>\$—</b>	<b>\$—</b>	<b>\$—</b>	<b>\$—</b>	<b>\$—</b>	<b>\$—</b>	



**Description:** This project provides funding for a station relocation in the general area of the Capital Beltway and Baltimore Avenue. The existing facility does not meet current and future needs of the Fire/EMS Department, and renovation options to maintain the facility in its current location are extremely limited. The proximity of the current facility to other Fire/EMS facilities makes its location sub-optimal for Fire/EMS Department staffing needs.

**Justification:** The design will be a three-bay drive through design to address current and future needs of the Fire/EMS Department. The station will incorporate traffic signalization, state-of-the-art fire station alerting, a health and wellness area and an outdoor training facility. The design will also incorporate LEED certified technologies, green energy initiatives and any required art in public places.

**Highlights:** No significant highlights for this project.

**Enabling Legislation:** Not Applicable

Location		Status	
<b>Address</b>	Location Not Determined	<b>Project Status</b>	Design Not Begun
<b>Council District</b>	One	<b>Class</b>	New Construction
<b>Planning Area</b>	Not Assigned	<b>Land Status</b>	Location Not Determined

**PROJECT MILESTONES**

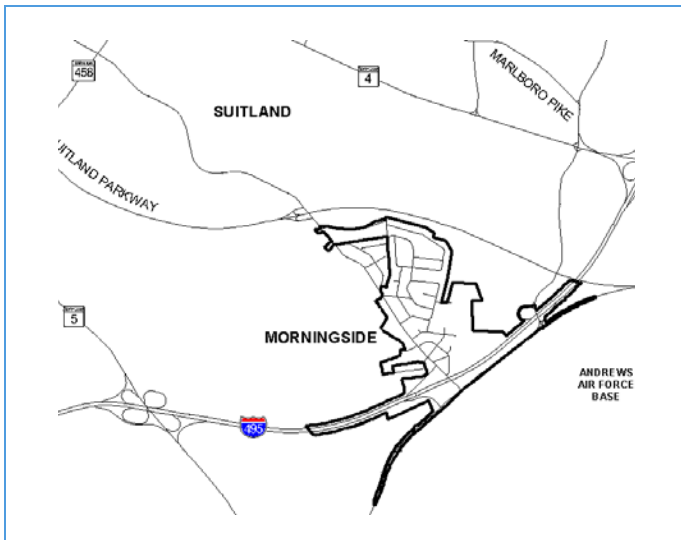
	Estimate	Actual
1 <sup>st</sup> Year in Capital Program		FY 2015
1 <sup>st</sup> Year in Capital Budget		FY XXXX
Completed Design	TBD	
Began Construction	TBD	
Project Completion	TBD	

**CUMULATIVE APPROPRIATION (000'S)**

Life to Date	FY 2022 Estimate	FY 2023	Total
\$0	\$0	\$0	\$0

**Project Summary**

Category/Description	Total Project Cost	Life to Date Actual	FY 2022 Estimate	Total 6 Years	Budget Year FY 2023	FY 2024	FY 2025	FY 2026	FY 2027	FY 2028	Beyond 6 Years
<b>EXPENDITURE</b>											
PLANS	\$300	\$—	\$—	\$—	\$—	\$—	\$—	\$—	\$—	\$—	\$300
LAND	—	—	—	—	—	—	—	—	—	—	—
CONSTR	7,400	—	—	—	—	—	—	—	—	—	7,400
EQUIP	—	—	—	—	—	—	—	—	—	—	—
OTHER	500	—	—	—	—	—	—	—	—	—	500
<b>TOTAL</b>	<b>\$8,200</b>	<b>\$—</b>	<b>\$—</b>	<b>\$—</b>	<b>\$—</b>	<b>\$—</b>	<b>\$—</b>	<b>\$—</b>	<b>\$—</b>	<b>\$—</b>	<b>\$8,200</b>
<b>FUNDING</b>											
GO BONDS	\$8,200	\$—	\$—	\$—	\$—	\$—	\$—	\$—	\$—	\$—	\$8,200
<b>TOTAL</b>	<b>\$8,200</b>	<b>\$—</b>	<b>\$—</b>	<b>\$—</b>	<b>\$—</b>	<b>\$—</b>	<b>\$—</b>	<b>\$—</b>	<b>\$—</b>	<b>\$—</b>	<b>\$8,200</b>
<b>OPERATING IMPACT</b>											
PERSONNEL				\$—	\$—	\$—	\$—	\$—	\$—	\$—	
OPERATING				—	—	—	—	—	—	—	
DEBT				—	—	—	—	—	—	—	
OTHER				—	—	—	—	—	—	—	
<b>TOTAL</b>				<b>\$—</b>	<b>\$—</b>	<b>\$—</b>	<b>\$—</b>	<b>\$—</b>	<b>\$—</b>	<b>\$—</b>	



**Description:** The fire station project will provide funding to construct a new fire station in the Camp Springs area.

**Justification:** The design will be a three-bay drive through to address the current and future needs of the Fire/EMS Department. The station will incorporate traffic signalization, state-of-the-art fire station alerting, a health and wellness area and will have an outdoor training facility. The design will also incorporate LEED certified technologies, green energy initiatives and any required art in public places. Given projected development and congestion in the area, this fire station will reduce response times.

**Highlights:** No significant highlights for this project.

**Enabling Legislation:** CB-44-2014

Location		Status	
<b>Address</b>	Camp Springs Area, Camp Springs	<b>Project Status</b>	Design Not Begun
<b>Council District</b>	Eight	<b>Class</b>	Replacement
<b>Planning Area</b>	Not Assigned	<b>Land Status</b>	Location Not Determined

**PROJECT MILESTONES**

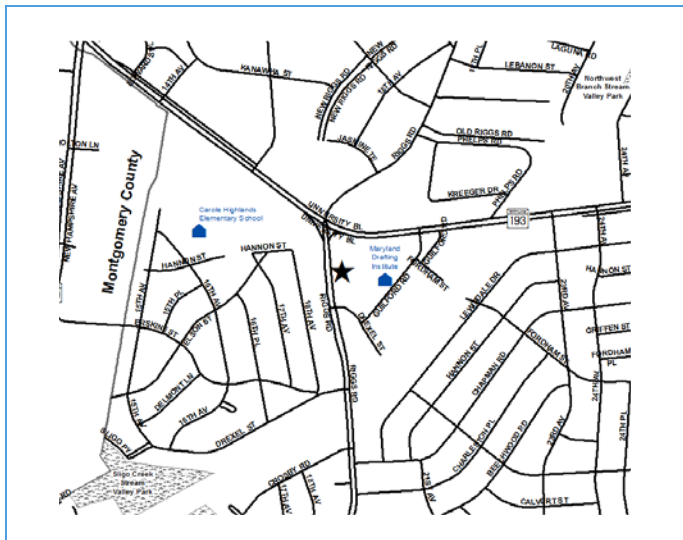
	Estimate	Actual
1 <sup>st</sup> Year in Capital Program		FY 1995
1 <sup>st</sup> Year in Capital Budget		FY XXXX
Completed Design	TBD	
Began Construction	TBD	
Project Completion	TBD	

**CUMULATIVE APPROPRIATION (000'S)**

Life to Date	FY 2022 Estimate	FY 2023	Total
\$0	\$0	\$0	\$0

**Project Summary**

Category/Description	Total Project Cost	Life to Date Actual	FY 2022 Estimate	Total 6 Years	Budget Year FY 2023	FY 2024	FY 2025	FY 2026	FY 2027	FY 2028	Beyond 6 Years
<b>EXPENDITURE</b>											
PLANS	\$300	\$—	\$—	\$—	\$—	\$—	\$—	\$—	\$—	\$—	\$300
LAND	—	—	—	—	—	—	—	—	—	—	—
CONSTR	6,000	—	—	—	—	—	—	—	—	—	6,000
EQUIP	900	—	—	—	—	—	—	—	—	—	900
OTHER	800	—	—	—	—	—	—	—	—	—	800
<b>TOTAL</b>	<b>\$8,000</b>	<b>\$—</b>	<b>\$—</b>	<b>\$—</b>	<b>\$—</b>	<b>\$—</b>	<b>\$—</b>	<b>\$—</b>	<b>\$—</b>	<b>\$—</b>	<b>\$8,000</b>
<b>FUNDING</b>											
GO BONDS	\$8,000	\$—	\$—	\$—	\$—	\$—	\$—	\$—	\$—	\$—	\$8,000
<b>TOTAL</b>	<b>\$8,000</b>	<b>\$—</b>	<b>\$—</b>	<b>\$—</b>	<b>\$—</b>	<b>\$—</b>	<b>\$—</b>	<b>\$—</b>	<b>\$—</b>	<b>\$—</b>	<b>\$8,000</b>
<b>OPERATING IMPACT</b>											
PERSONNEL				\$—	\$—	\$—	\$—	\$—	\$—	\$—	
OPERATING				—	—	—	—	—	—	—	
DEBT				—	—	—	—	—	—	—	
OTHER				—	—	—	—	—	—	—	
<b>TOTAL</b>				<b>\$—</b>	<b>\$—</b>	<b>\$—</b>	<b>\$—</b>	<b>\$—</b>	<b>\$—</b>	<b>\$—</b>	



**Description:** This project provides funding to complete a major renovation of the existing facility constructed in 1951. This facility currently houses a BLS ambulance, engine and ladder truck.

**Justification:** This facility is described in the M-NCPPC Public Safety Facility Master Plan as a long term project. This is one of the busiest stations and needs significant improvements to accommodate service demand. Several stations were designed and constructed prior to current operation and performance needs. Issues such as aging electrical and mechanical systems plague the system with ongoing expenses to maintain service. This station is unable to adequately serve staffing goals, male/female staffing accommodations and ADA compliance. Additional improvements such as energy efficiency improvements, security improvements, disaster resilience and technologies to improve response times will be included.

**Highlights:** No significant highlights for this project.

**Enabling Legislation:** CB-45-2020

Location		Status	
<b>Address</b>	7411 Riggs Road, Hyattsville	<b>Project Status</b>	Design Not Begun
<b>Council District</b>	Two	<b>Class</b>	Rehabilitation
<b>Planning Area</b>	Takoma Park-Langley Park	<b>Land Status</b>	Acquisition Complete

**PROJECT MILESTONES**

	Estimate	Actual
1 <sup>st</sup> Year in Capital Program		FY 2014
1 <sup>st</sup> Year in Capital Budget		FY XXXX
Completed Design	TBD	
Began Construction	TBD	
Project Completion	TBD	

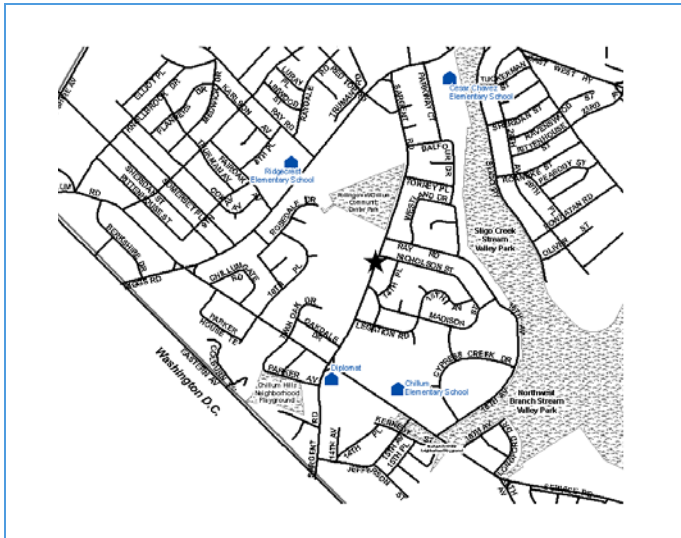
**CUMULATIVE APPROPRIATION (000'S)**

Life to Date	FY 2022 Estimate	FY 2023	Total
\$0	\$0	\$0	\$0

**Project Summary**

Category/Description	Total Project Cost	Life to Date Actual	FY 2022 Estimate	Total 6 Years	Budget Year FY 2023	FY 2024	FY 2025	FY 2026	FY 2027	FY 2028	Beyond 6 Years
<b>EXPENDITURE</b>											
PLANS	\$300	\$—	\$—	\$—	\$—	\$—	\$—	\$—	\$—	\$—	\$300
LAND	—	—	—	—	—	—	—	—	—	—	—
CONSTR	6,600	—	—	—	—	—	—	—	—	—	6,600
EQUIP	900	—	—	—	—	—	—	—	—	—	900
OTHER	1,100	—	—	—	—	—	—	—	—	—	1,100
<b>TOTAL</b>	<b>\$8,900</b>	<b>\$—</b>	<b>\$—</b>	<b>\$—</b>	<b>\$—</b>	<b>\$—</b>	<b>\$—</b>	<b>\$—</b>	<b>\$—</b>	<b>\$—</b>	<b>\$8,900</b>
<b>FUNDING</b>											
GO BONDS	\$8,900	\$—	\$—	\$—	\$—	\$—	\$—	\$—	\$—	\$—	\$8,900
<b>TOTAL</b>	<b>\$8,900</b>	<b>\$—</b>	<b>\$—</b>	<b>\$—</b>	<b>\$—</b>	<b>\$—</b>	<b>\$—</b>	<b>\$—</b>	<b>\$—</b>	<b>\$—</b>	<b>\$8,900</b>
<b>OPERATING IMPACT</b>											
PERSONNEL				\$—	\$—	\$—	\$—	\$—	\$—	\$—	
OPERATING				—	—	—	—	—	—	—	
DEBT				—	—	—	—	—	—	—	
OTHER				—	—	—	—	—	—	—	
<b>TOTAL</b>				<b>\$—</b>	<b>\$—</b>	<b>\$—</b>	<b>\$—</b>	<b>\$—</b>	<b>\$—</b>	<b>\$—</b>	





**Description:** This project provides funding to complete a major renovation of the existing facility constructed in 1951. This facility currently houses a BLS ambulance, engine and ladder truck.

**Justification:** This facility is described in the M-NCPPC Public Safety Master Plan as a long term priority. This is one of the busiest stations and needs significant improvements to accommodate service demand. Several stations were designed and constructed prior to current operational performance needs. Issues such as aging electrical and mechanical systems plague the station with significant ongoing expenses to maintain service. This station is unable to adequately serve staffing goals, male/female staffing accommodations such as energy efficiency improvements, security improvements, disaster resilience and technologies to improve response times will be included.

**Highlights:** No significant highlights for this project.

**Enabling Legislation:** CB-35-2008

Location		Status	
<b>Address</b>	Sargent Road Area, Hyattsville	<b>Project Status</b>	Design Not Begun
<b>Council District</b>	Two	<b>Class</b>	Rehabilitation
<b>Planning Area</b>	Hyattsville and Vicinity	<b>Land Status</b>	Site Selected

**PROJECT MILESTONES**

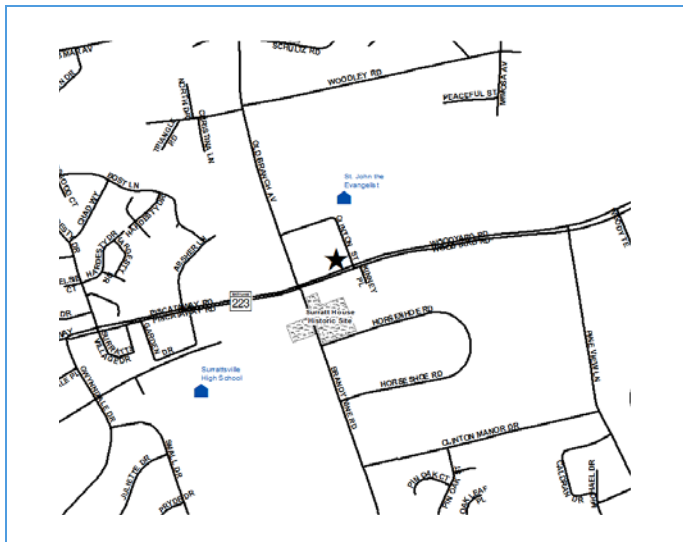
	Estimate	Actual
1 <sup>st</sup> Year in Capital Program		FY 2008
1 <sup>st</sup> Year in Capital Budget		FY XXXX
Completed Design	TBD	
Began Construction	TBD	
Project Completion	TBD	

**CUMULATIVE APPROPRIATION (000'S)**

Life to Date	FY 2022 Estimate	FY 2023	Total
\$0	\$0	\$0	\$0

**Project Summary**

Category/Description	Total Project Cost	Life to Date Actual	FY 2022 Estimate	Total 6 Years	Budget Year FY 2023	FY 2024	FY 2025	FY 2026	FY 2027	FY 2028	Beyond 6 Years
<b>EXPENDITURE</b>											
PLANS	\$100	\$—	\$—	\$—	\$—	\$—	\$—	\$—	\$—	\$—	\$100
LAND	—	—	—	—	—	—	—	—	—	—	—
CONSTR	3,200	—	—	—	—	—	—	—	—	—	3,200
EQUIP	100	—	—	—	—	—	—	—	—	—	100
OTHER	—	—	—	—	—	—	—	—	—	—	—
<b>TOTAL</b>	<b>\$3,400</b>	<b>\$—</b>	<b>\$—</b>	<b>\$—</b>	<b>\$—</b>	<b>\$—</b>	<b>\$—</b>	<b>\$—</b>	<b>\$—</b>	<b>\$—</b>	<b>\$3,400</b>
<b>FUNDING</b>											
GO BONDS	\$3,400	\$—	\$—	\$—	\$—	\$—	\$—	\$—	\$—	\$—	\$3,400
<b>TOTAL</b>	<b>\$3,400</b>	<b>\$—</b>	<b>\$—</b>	<b>\$—</b>	<b>\$—</b>	<b>\$—</b>	<b>\$—</b>	<b>\$—</b>	<b>\$—</b>	<b>\$—</b>	<b>\$3,400</b>
<b>OPERATING IMPACT</b>											
PERSONNEL				\$—	\$—	\$—	\$—	\$—	\$—	\$—	
OPERATING				—	—	—	—	—	—	—	
DEBT				—	—	—	—	—	—	—	
OTHER				—	—	—	—	—	—	—	
<b>TOTAL</b>				<b>\$—</b>	<b>\$—</b>	<b>\$—</b>	<b>\$—</b>	<b>\$—</b>	<b>\$—</b>	<b>\$—</b>	



**Description:** This project provides funding to complete a major renovation of the existing facility. This facility currently houses an ambulance, and advanced life support ambulance, engine, ladder truck and a water supply unit.

**Justification:** This facility is described in the M-NCPPC Public Safety Facility Master Plan as a long term priority. This is one of the busiest stations and needs significant improvements to accommodate service demand. Several stations were designed and constructed prior to current operation and performance needs. Issues such as aging electrical and mechanical systems plague the system with ongoing expenses to maintain service. This station is unable to adequately serve staffing goals, male/female staffing accommodations and ADA compliance. Additional improvements such as energy efficiency improvements, security improvements, disaster resilience and technologies to improve response times will be included.

**Highlights:** No significant highlights for this project.

**Enabling Legislation:** CB-44-2014

Location		Status	
<b>Address</b>	9025 Woodyard Road, Clinton	<b>Project Status</b>	Design Not Begun
<b>Council District</b>	Nine	<b>Class</b>	Rehabilitation
<b>Planning Area</b>	Clinton & Vicinity	<b>Land Status</b>	No Land Involved

**PROJECT MILESTONES**

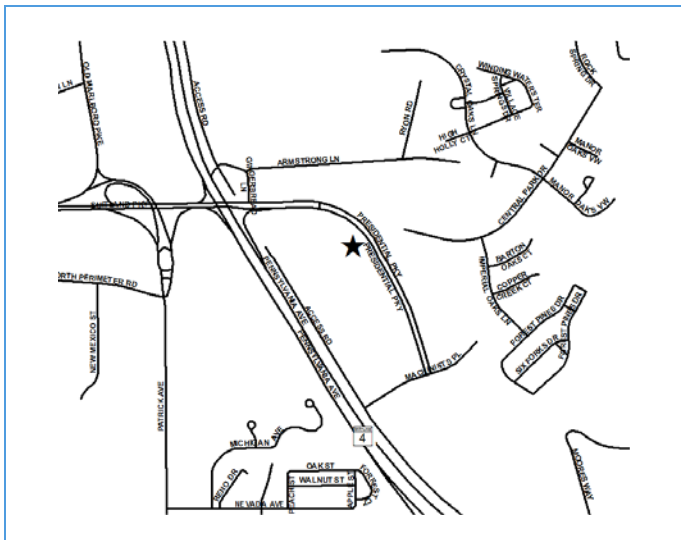
	Estimate	Actual
1 <sup>st</sup> Year in Capital Program		FY 2014
1 <sup>st</sup> Year in Capital Budget		FY XXXX
Completed Design	TBD	
Began Construction	TBD	
Project Completion	TBD	

**CUMULATIVE APPROPRIATION (000'S)**

Life to Date	FY 2022 Estimate	FY 2023	Total
\$0	\$0	\$0	\$0

**Project Summary**

Category/Description	Total Project Cost	Life to Date Actual	FY 2022 Estimate	Total 6 Years	Budget Year FY 2023	FY 2024	FY 2025	FY 2026	FY 2027	FY 2028	Beyond 6 Years
<b>EXPENDITURE</b>											
PLANS	\$200	\$—	\$—	\$—	\$—	\$—	\$—	\$—	\$—	\$—	\$200
LAND	—	—	—	—	—	—	—	—	—	—	—
CONSTR	2,800	—	—	—	—	—	—	—	—	—	2,800
EQUIP	500	—	—	—	—	—	—	—	—	—	500
OTHER	100	—	—	—	—	—	—	—	—	—	100
<b>TOTAL</b>	<b>\$3,600</b>	<b>\$—</b>	<b>\$—</b>	<b>\$—</b>	<b>\$—</b>	<b>\$—</b>	<b>\$—</b>	<b>\$—</b>	<b>\$—</b>	<b>\$—</b>	<b>\$3,600</b>
<b>FUNDING</b>											
GO BONDS	\$3,600	\$—	\$—	\$—	\$—	\$—	\$—	\$—	\$—	\$—	\$3,600
<b>TOTAL</b>	<b>\$3,600</b>	<b>\$—</b>	<b>\$—</b>	<b>\$—</b>	<b>\$—</b>	<b>\$—</b>	<b>\$—</b>	<b>\$—</b>	<b>\$—</b>	<b>\$—</b>	<b>\$3,600</b>
<b>OPERATING IMPACT</b>											
PERSONNEL				\$—	\$—	\$—	\$—	\$—	\$—	\$—	
OPERATING				—	—	—	—	—	—	—	
DEBT				—	—	—	—	—	—	—	
OTHER				—	—	—	—	—	—	—	
<b>TOTAL</b>				<b>\$—</b>	<b>\$—</b>	<b>\$—</b>	<b>\$—</b>	<b>\$—</b>	<b>\$—</b>	<b>\$—</b>	



**Description:** This project provides funding for the construction of a new office and assembly facility to contain all Fire/EMS Department leadership and management functions. The project will be located on land previously acquired in Westphalia on Presidential Parkway.

**Justification:** The design of the facility will consider the needs for the Fire Commission and the Prince George's County Volunteer Fire and Rescue Association. The design will also incorporate LEED certified technologies, green energy initiatives and any required art in public places.

**Highlights:** This project has the potential of consolidating several current Fire/EMS Department facilities into one single facility.

**Enabling Legislation:** CB-44-2014

Location		Status	
<b>Address</b>	Presidential Parkway, Upper Marlboro	<b>Project Status</b>	Design Not Begun
<b>Council District</b>	Six	<b>Class</b>	New Construction
<b>Planning Area</b>	Westphalia & Vicinity	<b>Land Status</b>	Site Selected

**PROJECT MILESTONES**

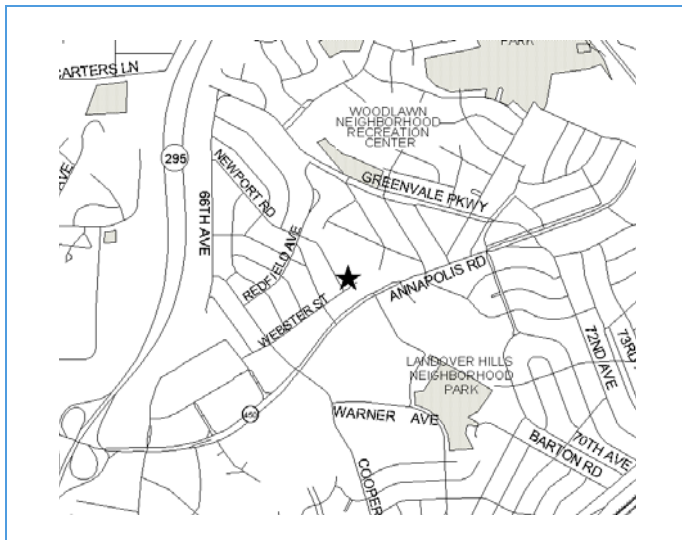
	Estimate	Actual
1 <sup>st</sup> Year in Capital Program		FY 2015
1 <sup>st</sup> Year in Capital Budget		FY XXXX
Completed Design	TBD	
Began Construction	TBD	
Project Completion	TBD	

**CUMULATIVE APPROPRIATION (000'S)**

Life to Date	FY 2022 Estimate	FY 2023	Total
\$0	\$0	\$0	\$0

**Project Summary**

Category/Description	Total Project Cost	Life to Date Actual	FY 2022 Estimate	Total 6 Years	Budget Year FY 2023	FY 2024	FY 2025	FY 2026	FY 2027	FY 2028	Beyond 6 Years
<b>EXPENDITURE</b>											
PLANS	\$500	\$—	\$—	\$—	\$—	\$—	\$—	\$—	\$—	\$—	\$500
LAND	—	—	—	—	—	—	—	—	—	—	—
CONSTR	13,500	—	—	—	—	—	—	—	—	—	13,500
EQUIP	500	—	—	—	—	—	—	—	—	—	500
OTHER	500	—	—	—	—	—	—	—	—	—	500
<b>TOTAL</b>	<b>\$15,000</b>	<b>\$—</b>	<b>\$—</b>	<b>\$—</b>	<b>\$—</b>	<b>\$—</b>	<b>\$—</b>	<b>\$—</b>	<b>\$—</b>	<b>\$—</b>	<b>\$15,000</b>
<b>FUNDING</b>											
GO BONDS	\$15,000	\$—	\$—	\$—	\$—	\$—	\$—	\$—	\$—	\$—	\$15,000
<b>TOTAL</b>	<b>\$15,000</b>	<b>\$—</b>	<b>\$—</b>	<b>\$—</b>	<b>\$—</b>	<b>\$—</b>	<b>\$—</b>	<b>\$—</b>	<b>\$—</b>	<b>\$—</b>	<b>\$15,000</b>
<b>OPERATING IMPACT</b>											
PERSONNEL				\$—	\$—	\$—	\$—	\$—	\$—	\$—	
OPERATING				—	—	—	—	—	—	—	
DEBT				—	—	—	—	—	—	—	
OTHER				—	—	—	—	—	—	—	
<b>TOTAL</b>				<b>\$—</b>	<b>\$—</b>	<b>\$—</b>	<b>\$—</b>	<b>\$—</b>	<b>\$—</b>	<b>\$—</b>	



**Description:** This project provides funding for rehabilitating the existing office and training areas at the Cranford/Graves Fire Services Building.

**Justification:** The current facility is an old elementary school that has been converted into office and training areas. The office configurations, sizes and/or layouts are not conducive to the current office functions housed within the building. Improved security of the building site are necessary to protect employee and departmental property. In addition, a storage building will be necessary to store ambulances in a climate controlled environment.

**Highlights:** No significant changes for this project.

**Enabling Legislation:** CB-48-2012

Location		Status	
<b>Address</b>	6820 Webster Street, Hyattsville	<b>Project Status</b>	Design Not Begun
<b>Council District</b>	Three	<b>Class</b>	Rehabilitation
<b>Planning Area</b>	Defense Hgts. - Bladensburg & Vicinity	<b>Land Status</b>	No Land Involved

**PROJECT MILESTONES**

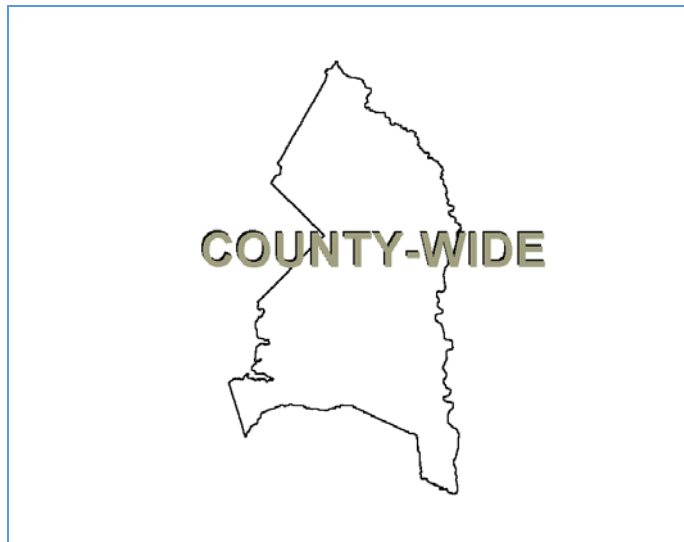
	Estimate	Actual
1 <sup>st</sup> Year in Capital Program		FY 2000
1 <sup>st</sup> Year in Capital Budget		FY XXXX
Completed Design	TBD	
Began Construction	TBD	
Project Completion	TBD	

**CUMULATIVE APPROPRIATION (000'S)**

Life to Date	FY 2022 Estimate	FY 2023	Total
\$0	\$0	\$0	\$0

**Project Summary**

Category/Description	Total Project Cost	Life to Date Actual	FY 2022 Estimate	Total 6 Years	Budget Year FY 2023	FY 2024	FY 2025	FY 2026	FY 2027	FY 2028	Beyond 6 Years
<b>EXPENDITURE</b>											
PLANS	\$300	\$—	\$—	\$—	\$—	\$—	\$—	\$—	\$—	\$—	\$300
LAND	—	—	—	—	—	—	—	—	—	—	—
CONSTR	5,300	—	—	—	—	—	—	—	—	—	5,300
EQUIP	400	—	—	—	—	—	—	—	—	—	400
OTHER	—	—	—	—	—	—	—	—	—	—	—
<b>TOTAL</b>	<b>\$6,000</b>	<b>\$—</b>	<b>\$—</b>	<b>\$—</b>	<b>\$—</b>	<b>\$—</b>	<b>\$—</b>	<b>\$—</b>	<b>\$—</b>	<b>\$—</b>	<b>\$6,000</b>
<b>FUNDING</b>											
GO BONDS	\$6,000	\$—	\$—	\$—	\$—	\$—	\$—	\$—	\$—	\$—	\$6,000
<b>TOTAL</b>	<b>\$6,000</b>	<b>\$—</b>	<b>\$—</b>	<b>\$—</b>	<b>\$—</b>	<b>\$—</b>	<b>\$—</b>	<b>\$—</b>	<b>\$—</b>	<b>\$—</b>	<b>\$6,000</b>
<b>OPERATING IMPACT</b>											
PERSONNEL				\$—	\$—	\$—	\$—	\$—	\$—	\$—	
OPERATING				—	—	—	—	—	—	—	
DEBT				—	—	—	—	—	—	—	
OTHER				—	—	—	—	—	—	—	
<b>TOTAL</b>				<b>\$—</b>	<b>\$—</b>	<b>\$—</b>	<b>\$—</b>	<b>\$—</b>	<b>\$—</b>	<b>\$—</b>	



**Description:** This project provides funding for designing and replacing electrical, mechanical, structural and plumbing systems at several Fire/EMS stations throughout the County. The 45 stations vary in age and require ongoing maintenance in order to provide continued service to communities.

**Justification:** Based on a consultant's study and an assessment provided by the Office of Central Services, several Fire/EMS stations have electrical, mechanical, structural and plumbing systems which no longer meet building code requirements and are subject to failure at any time. Many of these systems require a redesign prior to replacement in order to ensure continued service. Some structural deficiencies were noted that are in need of redesign but are not of the magnitude to warrant a separate project to accomplish.

**Highlights:** Funding will support renovations at Allentown, Accokeek, Bowie, Oxon Hill, Chillum, Laurel, Glenn Dale, and Kentland Fire Stations.

**Enabling Legislation:** CB-32-2018

Location		Status	
Address	Countywide	Project Status	Under Construction
Council District	Countywide	Class	Rehabilitation
Planning Area	Not Assigned	Land Status	No Land Involved

**PROJECT MILESTONES**

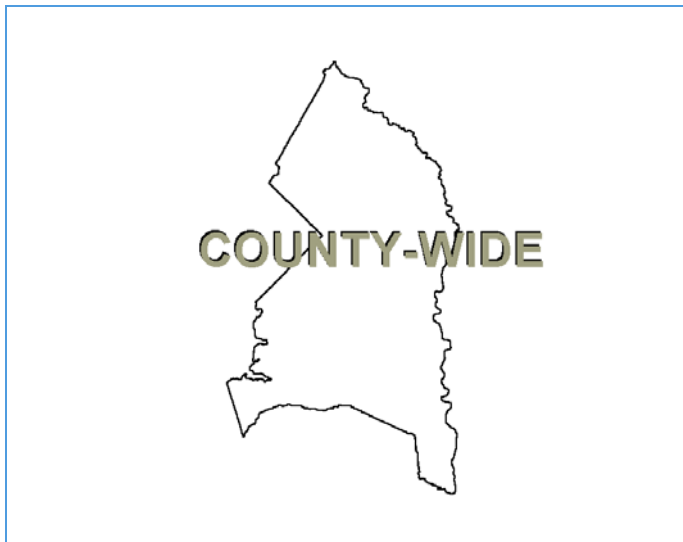
	Estimate	Actual
1 <sup>st</sup> Year in Capital Program		FY 2001
1 <sup>st</sup> Year in Capital Budget		FY 2001
Completed Design		Ongoing
Began Construction		Ongoing
Project Completion		Ongoing

**CUMULATIVE APPROPRIATION (000'S)**

Life to Date	FY 2022 Estimate	FY 2023	Total
\$27,784	\$6,533	\$2,474	\$36,791

**Project Summary**

Category/Description	Total Project Cost	Life to Date Actual	FY 2022 Estimate	Total 6 Years	Budget Year FY 2023	FY 2024	FY 2025	FY 2026	FY 2027	FY 2028	Beyond 6 Years
<b>EXPENDITURE</b>											
PLANS	\$175	\$175	\$—	\$—	\$—	\$—	\$—	\$—	\$—	\$—	\$—
LAND	—	—	—	—	—	—	—	—	—	—	—
CONSTR	43,072	15,905	6,533	16,519	2,474	2,000	2,000	2,015	4,015	4,015	4,115
EQUIP	1,916	1,916	—	—	—	—	—	—	—	—	—
OTHER	9,788	9,788	—	—	—	—	—	—	—	—	—
<b>TOTAL</b>	<b>\$54,951</b>	<b>\$27,784</b>	<b>\$6,533</b>	<b>\$16,519</b>	<b>\$2,474</b>	<b>\$2,000</b>	<b>\$2,000</b>	<b>\$2,015</b>	<b>\$4,015</b>	<b>\$4,015</b>	<b>\$4,115</b>
<b>FUNDING</b>											
GO BONDS	\$45,729	\$31,803	\$—	\$9,811	\$—	\$—	\$—	\$1,781	\$4,015	\$4,015	\$4,115
DEV	25	25	—	—	—	—	—	—	—	—	—
OTHER	9,197	6,285	2,912	—	—	—	—	—	—	—	—
<b>TOTAL</b>	<b>\$54,951</b>	<b>\$38,113</b>	<b>\$2,912</b>	<b>\$9,811</b>	<b>\$—</b>	<b>\$—</b>	<b>\$—</b>	<b>\$1,781</b>	<b>\$4,015</b>	<b>\$4,015</b>	<b>\$4,115</b>
<b>OPERATING IMPACT</b>											
PERSONNEL				\$—	\$—	\$—	\$—	\$—	\$—	\$—	
OPERATING				—	—	—	—	—	—	—	
DEBT				—	—	—	—	—	—	—	
OTHER				—	—	—	—	—	—	—	
<b>TOTAL</b>				<b>\$—</b>	<b>\$—</b>	<b>\$—</b>	<b>\$—</b>	<b>\$—</b>	<b>\$—</b>	<b>\$—</b>	



**Description:** This project provides funding for designing and constructing replacement roofs on several fire stations.

**Justification:** Several fire stations have aged roofs that are leaking and causing structural weakening. These roofs require periodic replacement and, in many cases, are in need of redesign to ensure a longer life span of the structure. The Office of Central Services conducted a complete assessment of the existing roofs and their respective warranties. Based on that assessment, a roof replacement schedule was developed which prioritizes roof replacements for all Fire/EMS stations. This scheduled plan will eventually allow for the replacement of a roof before it begins to leak.

**Highlights:** Prior year funding supports the completion of repairs to Adelphi (Station 834).

**Enabling Legislation:** CB-32-2018

Location		Status	
<b>Address</b>	Countywide	<b>Project Status</b>	Under Construction
<b>Council District</b>	Countywide	<b>Class</b>	Rehabilitation
<b>Planning Area</b>	Not Assigned	<b>Land Status</b>	No Land Involved

**PROJECT MILESTONES**

	Estimate	Actual
1 <sup>st</sup> Year in Capital Program		FY 1998
1 <sup>st</sup> Year in Capital Budget		FY 1999
Completed Design		Ongoing
Began Construction		Ongoing
Project Completion		Ongoing

**CUMULATIVE APPROPRIATION (000'S)**

Life to Date	FY 2022 Estimate	FY 2023	Total
\$6,854	\$545	\$0	\$7,399

**Project Summary**

Category/Description	Total Project Cost	Life to Date Actual	FY 2022 Estimate	Total 6 Years	Budget Year FY 2023	FY 2024	FY 2025	FY 2026	FY 2027	FY 2028	Beyond 6 Years
<b>EXPENDITURE</b>											
PLANS	\$—	\$—	\$—	\$—	\$—	\$—	\$—	\$—	\$—	\$—	\$—
LAND	—	—	—	—	—	—	—	—	—	—	—
CONSTR	11,633	2,152	545	3,000	—	600	600	600	600	600	5,936
EQUIP	52	52	—	—	—	—	—	—	—	—	—
OTHER	4,650	4,650	—	—	—	—	—	—	—	—	—
<b>TOTAL</b>	<b>\$16,335</b>	<b>\$6,854</b>	<b>\$545</b>	<b>\$3,000</b>	<b>\$—</b>	<b>\$600</b>	<b>\$600</b>	<b>\$600</b>	<b>\$600</b>	<b>\$600</b>	<b>\$5,936</b>
<b>FUNDING</b>											
GO BONDS	\$16,335	\$7,522	\$—	\$2,877	\$—	\$477	\$600	\$600	\$600	\$600	\$5,936
<b>TOTAL</b>	<b>\$16,335</b>	<b>\$7,522</b>	<b>\$—</b>	<b>\$2,877</b>	<b>\$—</b>	<b>\$477</b>	<b>\$600</b>	<b>\$600</b>	<b>\$600</b>	<b>\$600</b>	<b>\$5,936</b>
<b>OPERATING IMPACT</b>											
PERSONNEL				\$—	\$—	\$—	\$—	\$—	\$—	\$—	
OPERATING				—	—	—	—	—	—	—	
DEBT				—	—	—	—	—	—	—	
OTHER				—	—	—	—	—	—	—	
<b>TOTAL</b>				<b>\$—</b>	<b>\$—</b>	<b>\$—</b>	<b>\$—</b>	<b>\$—</b>	<b>\$—</b>	<b>\$—</b>	



**Description:** This project consists of replacing the existing station with a new three-bay Fire/EMS station which will house two engines, a water tanker, a brush unit and an ambulance. The station will include a station alerting system designed to reduce response times, separate male and female sleeping/locker rooms, office space and a training room.

**Justification:** This project will replace the existing station that was built in 1956. The current fire station will be impacted by projected changes to the Route 4/Westphalia Road overpass planned by the Maryland Department of Transportation. The new station is consistent with the approved Public Safety Facilities Master Plan and is listed as an intermediate priority.

**Highlights:** No significant highlights for this project.

**Enabling Legislation:** CB-32-2018

Location		Status	
<b>Address</b>	Presidential Parkway Near Route 5, Upper Marlboro	<b>Project Status</b>	Design Not Begun
<b>Council District</b>	Six	<b>Class</b>	Replacement
<b>Planning Area</b>	Westphalia & Vicinity	<b>Land Status</b>	Acquisition Complete

**PROJECT MILESTONES**

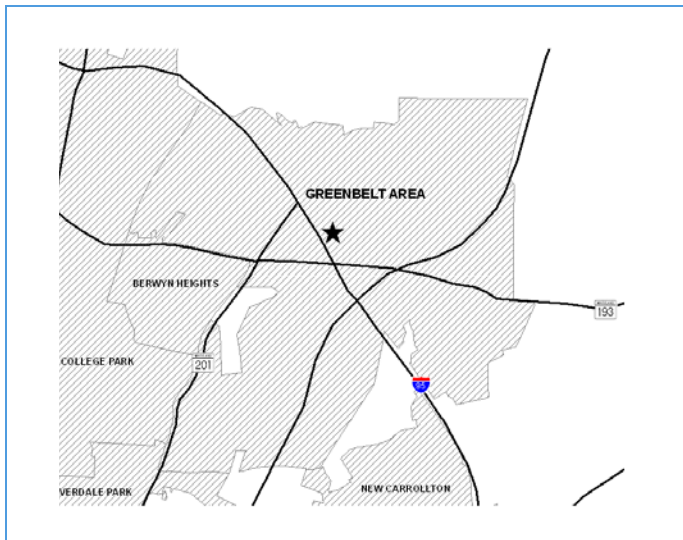
	Estimate	Actual
1 <sup>st</sup> Year in Capital Program		FY 2000
1 <sup>st</sup> Year in Capital Budget		FY XXXX
Completed Design	TBD	
Began Construction	TBD	
Project Completion	TBD	

**CUMULATIVE APPROPRIATION (000'S)**

Life to Date	FY 2022 Estimate	FY 2023	Total
\$0	\$0	\$0	\$0

**Project Summary**

Category/Description	Total Project Cost	Life to Date Actual	FY 2022 Estimate	Total 6 Years	Budget Year FY 2023	FY 2024	FY 2025	FY 2026	FY 2027	FY 2028	Beyond 6 Years
<b>EXPENDITURE</b>											
PLANS	\$500	\$—	\$—	\$—	\$—	\$—	\$—	\$—	\$—	\$—	\$500
LAND	—	—	—	—	—	—	—	—	—	—	—
CONSTR	6,800	—	—	—	—	—	—	—	—	—	6,800
EQUIP	500	—	—	—	—	—	—	—	—	—	500
OTHER	500	—	—	—	—	—	—	—	—	—	500
<b>TOTAL</b>	<b>\$8,300</b>	<b>\$—</b>	<b>\$—</b>	<b>\$—</b>	<b>\$—</b>	<b>\$—</b>	<b>\$—</b>	<b>\$—</b>	<b>\$—</b>	<b>\$—</b>	<b>\$8,300</b>
<b>FUNDING</b>											
GO BONDS	\$8,300	\$—	\$—	\$—	\$—	\$—	\$—	\$—	\$—	\$—	\$8,300
<b>TOTAL</b>	<b>\$8,300</b>	<b>\$—</b>	<b>\$—</b>	<b>\$—</b>	<b>\$—</b>	<b>\$—</b>	<b>\$—</b>	<b>\$—</b>	<b>\$—</b>	<b>\$—</b>	<b>\$8,300</b>
<b>OPERATING IMPACT</b>											
PERSONNEL				\$—	\$—	\$—	\$—	\$—	\$—	\$—	
OPERATING				—	—	—	—	—	—	—	
DEBT				—	—	—	—	—	—	—	
OTHER				—	—	—	—	—	—	—	
<b>TOTAL</b>				<b>\$—</b>	<b>\$—</b>	<b>\$—</b>	<b>\$—</b>	<b>\$—</b>	<b>\$—</b>	<b>\$—</b>	



**Description:** This project consists of replacing the existing station with a new three-bay Fire/EMS station, which will house tow engines, a BLS ambulance and a brush truck. The new location will be in the vicinity of Greenbelt Road and South Way.

**Justification:** The future relocation of the existing station to Greenbelt Road, between Lakecrest Drive and the Baltimore Washington Parkway, or on South Way between Greenbelt Road and South Way Court, would have a positive effect on fire emergency service delivery to the City of Greenbelt and surrounding communities. The new station is consistent with the approved Public Safety Facilities Master Plan and is listed as an intermediate priority.

**Highlights:** No significant highlights for this project.

**Enabling Legislation:** CB-48-2012

Location		Status	
<b>Address</b>	Greenbelt Area, Greenbelt	<b>Project Status</b>	Design Not Begun
<b>Council District</b>	Four	<b>Class</b>	Replacement
<b>Planning Area</b>	Greenbelt & Vicinity	<b>Land Status</b>	Location Not Determined

**PROJECT MILESTONES**

	Estimate	Actual
1 <sup>st</sup> Year in Capital Program		FY 2006
1 <sup>st</sup> Year in Capital Budget		FY XXXX
Completed Design	TBD	
Began Construction	TBD	
Project Completion	TBD	

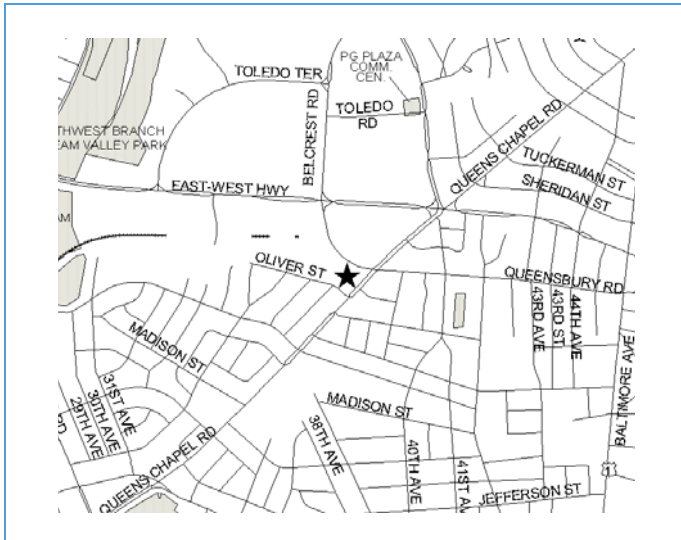
**CUMULATIVE APPROPRIATION (000'S)**

Life to Date	FY 2022 Estimate	FY 2023	Total
\$0	\$0	\$0	\$0

**Project Summary**

Category/Description	Total Project Cost	Life to Date Actual	FY 2022 Estimate	Total 6 Years	Budget Year FY 2023	FY 2024	FY 2025	FY 2026	FY 2027	FY 2028	Beyond 6 Years
<b>EXPENDITURE</b>											
PLANS	\$300	\$—	\$—	\$—	\$—	\$—	\$—	\$—	\$—	\$—	\$300
LAND	—	—	—	—	—	—	—	—	—	—	—
CONSTR	6,300	—	—	—	—	—	—	—	—	—	6,300
EQUIP	900	—	—	—	—	—	—	—	—	—	900
OTHER	800	—	—	—	—	—	—	—	—	—	800
<b>TOTAL</b>	<b>\$8,300</b>	<b>\$—</b>	<b>\$—</b>	<b>\$—</b>	<b>\$—</b>	<b>\$—</b>	<b>\$—</b>	<b>\$—</b>	<b>\$—</b>	<b>\$—</b>	<b>\$8,300</b>
<b>FUNDING</b>											
GO BONDS	\$8,300	\$—	\$—	\$—	\$—	\$—	\$—	\$—	\$—	\$—	\$8,300
<b>TOTAL</b>	<b>\$8,300</b>	<b>\$—</b>	<b>\$—</b>	<b>\$—</b>	<b>\$—</b>	<b>\$—</b>	<b>\$—</b>	<b>\$—</b>	<b>\$—</b>	<b>\$—</b>	<b>\$8,300</b>
<b>OPERATING IMPACT</b>											
PERSONNEL				\$—	\$—	\$—	\$—	\$—	\$—	\$—	
OPERATING				—	—	—	—	—	—	—	
DEBT				—	—	—	—	—	—	—	
OTHER				—	—	—	—	—	—	—	
<b>TOTAL</b>				<b>\$—</b>	<b>\$—</b>	<b>\$—</b>	<b>\$—</b>	<b>\$—</b>	<b>\$—</b>	<b>\$—</b>	





**Description:** This project consists of a complete renovation for the existing station.

**Justification:** This project will replace major system components including mechanical, electrical, plumbing, life safety and the alerting system.

**Highlights:** The project has changed from the construction of a new fire station to a major renovation of the existing station.

**Enabling Legislation:** CB-45-2020

Location		Status	
<b>Address</b>	6200 Belcrest Road, Hyattsville	<b>Project Status</b>	Design Stage
<b>Council District</b>	Two	<b>Class</b>	Rehabilitation
<b>Planning Area</b>	Hyattsville and Vicinity	<b>Land Status</b>	Acquisition Complete

**PROJECT MILESTONES**

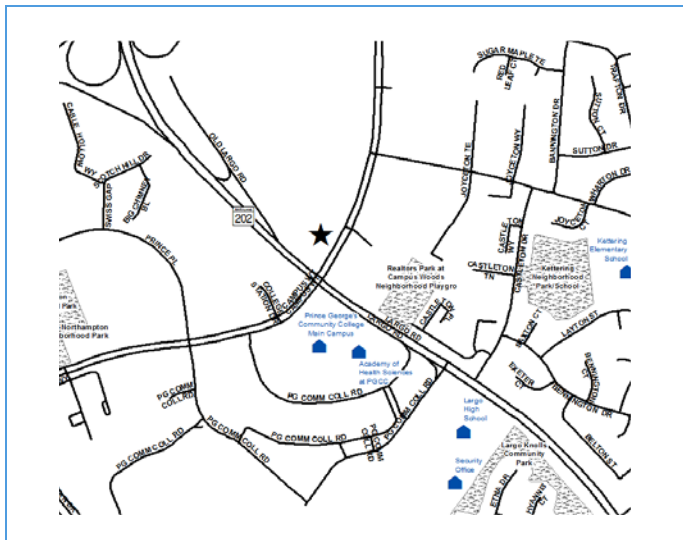
	Estimate	Actual
1 <sup>st</sup> Year in Capital Program		FY 2000
1 <sup>st</sup> Year in Capital Budget		FY 2004
Completed Design		FY 2020
Began Construction	FY 2022	
Project Completion	FY 2024	

**CUMULATIVE APPROPRIATION (000'S)**

Life to Date	FY 2022 Estimate	FY 2023	Total
\$2,313	\$700	\$2,000	\$5,013

**Project Summary**

Category/Description	Total Project Cost	Life to Date Actual	FY 2022 Estimate	Total 6 Years	Budget Year FY 2023	FY 2024	FY 2025	FY 2026	FY 2027	FY 2028	Beyond 6 Years
<b>EXPENDITURE</b>											
PLANS	\$436	\$186	\$250	\$—	\$—	\$—	\$—	\$—	\$—	\$—	\$—
LAND	—	—	—	—	—	—	—	—	—	—	—
CONSTR	6,782	1,332	450	5,000	2,000	3,000	—	—	—	—	—
EQUIP	426	426	—	—	—	—	—	—	—	—	—
OTHER	369	369	—	—	—	—	—	—	—	—	—
<b>TOTAL</b>	<b>\$8,013</b>	<b>\$2,313</b>	<b>\$700</b>	<b>\$5,000</b>	<b>\$2,000</b>	<b>\$3,000</b>	<b>\$—</b>	<b>\$—</b>	<b>\$—</b>	<b>\$—</b>	<b>\$—</b>
<b>FUNDING</b>											
GO BONDS	\$7,013	\$7,013	\$—	\$—	\$—	\$—	\$—	\$—	\$—	\$—	\$—
OTHER	1,000	1,000	—	—	—	—	—	—	—	—	—
<b>TOTAL</b>	<b>\$8,013</b>	<b>\$8,013</b>	<b>\$—</b>	<b>\$—</b>	<b>\$—</b>	<b>\$—</b>	<b>\$—</b>	<b>\$—</b>	<b>\$—</b>	<b>\$—</b>	<b>\$—</b>
<b>OPERATING IMPACT</b>											
PERSONNEL				\$—	\$—	\$—	\$—	\$—	\$—	\$—	\$—
OPERATING				—	—	—	—	—	—	—	—
DEBT				—	—	—	—	—	—	—	—
OTHER				—	—	—	—	—	—	—	—
<b>TOTAL</b>				<b>\$—</b>	<b>\$—</b>	<b>\$—</b>	<b>\$—</b>	<b>\$—</b>	<b>\$—</b>	<b>\$—</b>	<b>\$—</b>



**Description:** This funding provides for the rehabilitation of the existing station as recommended in the approved Public Safety Facilities Master Plan. The existing station houses two engines, a rescue engine, a tower ladder, a mini-pumper and an ambulance.

**Justification:** The existing station was built in 1958 and was not designed to accommodate male and female personnel and does not meet the Americans with Disabilities Act requirements. Mechanical and electrical systems are nearing their life expectancy. This rehabilitation is consistent with the approved Public Safety Facilities Master Plan and is listed as a long term project.

**Highlights:** No significant highlights for this project.

**Enabling Legislation:** CB-44-2016

Location		Status	
<b>Address</b>	10400 Campus Way South, Largo	<b>Project Status</b>	Design Not Begun
<b>Council District</b>	Six	<b>Class</b>	Rehabilitation
<b>Planning Area</b>	Largo-Lottsford	<b>Land Status</b>	No Land Involved

**PROJECT MILESTONES**

	Estimate	Actual
1 <sup>st</sup> Year in Capital Program		FY 2014
1 <sup>st</sup> Year in Capital Budget		FY XXXX
Completed Design	TBD	
Began Construction	TBD	
Project Completion	TBD	

**CUMULATIVE APPROPRIATION (000'S)**

Life to Date	FY 2022 Estimate	FY 2023	Total
\$0	\$0	\$0	\$0

**Project Summary**

Category/Description	Total Project Cost	Life to Date Actual	FY 2022 Estimate	Total 6 Years	Budget Year FY 2023	FY 2024	FY 2025	FY 2026	FY 2027	FY 2028	Beyond 6 Years
<b>EXPENDITURE</b>											
PLANS	\$100	\$—	\$—	\$—	\$—	\$—	\$—	\$—	\$—	\$—	\$100
LAND	—	—	—	—	—	—	—	—	—	—	—
CONSTR	3,300	—	—	—	—	—	—	—	—	—	3,300
EQUIP	—	—	—	—	—	—	—	—	—	—	—
OTHER	200	—	—	—	—	—	—	—	—	—	200
<b>TOTAL</b>	<b>\$3,600</b>	<b>\$—</b>	<b>\$—</b>	<b>\$—</b>	<b>\$—</b>	<b>\$—</b>	<b>\$—</b>	<b>\$—</b>	<b>\$—</b>	<b>\$—</b>	<b>\$3,600</b>
<b>FUNDING</b>											
GO BONDS	\$3,600	\$—	\$—	\$—	\$—	\$—	\$—	\$—	\$—	\$—	\$3,600
<b>TOTAL</b>	<b>\$3,600</b>	<b>\$—</b>	<b>\$—</b>	<b>\$—</b>	<b>\$—</b>	<b>\$—</b>	<b>\$—</b>	<b>\$—</b>	<b>\$—</b>	<b>\$—</b>	<b>\$3,600</b>
<b>OPERATING IMPACT</b>											
PERSONNEL				\$—	\$—	\$—	\$—	\$—	\$—	\$—	
OPERATING				—	—	—	—	—	—	—	
DEBT				—	—	—	—	—	—	—	
OTHER				—	—	—	—	—	—	—	
<b>TOTAL</b>				<b>\$—</b>	<b>\$—</b>	<b>\$—</b>	<b>\$—</b>	<b>\$—</b>	<b>\$—</b>	<b>\$—</b>	



**Description:** This project provides funding to complete a major renovation of the existing facility constructed in 1970. This facility currently houses a BLS ambulance, ALS ambulance and a paramedic engine.

**Justification:** Several stations were designed and constructed prior to current operation and performance needs. Issues such as a failing exterior façade and aging electrical and mechanical systems plague the station with significant ongoing expenses to maintain service. This station is unable to adequately serve staffing goals, male/female staffing accommodations and ADA compliance. Additional improvements such as energy efficiency improvements, security improvements, disaster resilience and technologies to improve response time will be included.

**Highlights:** No significant highlights for this project.

**Enabling Legislation:** CB-44-2016

Location		Status	
<b>Address</b>	7701 Landover Road, Hyattsville	<b>Project Status</b>	Design Not Begun
<b>Council District</b>	Five	<b>Class</b>	Rehabilitation
<b>Planning Area</b>	Landover Area	<b>Land Status</b>	No Land Involved

**PROJECT MILESTONES**

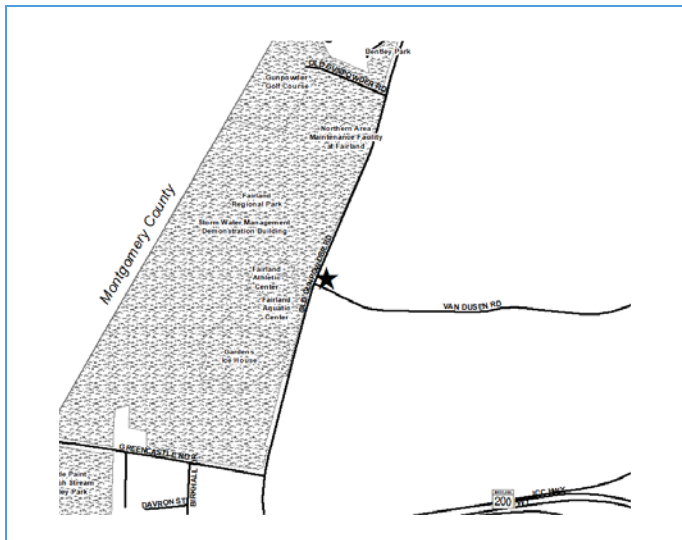
	Estimate	Actual
1 <sup>st</sup> Year in Capital Program		FY 2011
1 <sup>st</sup> Year in Capital Budget		FY 2016
Completed Design	TBD	
Began Construction	TBD	
Project Completion	TBD	

**CUMULATIVE APPROPRIATION (000'S)**

Life to Date	FY 2022 Estimate	FY 2023	Total
\$0	\$0	\$0	\$0

**Project Summary**

Category/Description	Total Project Cost	Life to Date Actual	FY 2022 Estimate	Total 6 Years	Budget Year FY 2023	FY 2024	FY 2025	FY 2026	FY 2027	FY 2028	Beyond 6 Years
<b>EXPENDITURE</b>											
PLANS	\$200	\$—	\$—	\$—	\$—	\$—	\$—	\$—	\$—	\$—	\$200
LAND	—	—	—	—	—	—	—	—	—	—	—
CONSTR	2,800	—	—	—	—	—	—	—	—	—	2,800
EQUIP	500	—	—	—	—	—	—	—	—	—	500
OTHER	100	—	—	—	—	—	—	—	—	—	100
<b>TOTAL</b>	<b>\$3,600</b>	<b>\$—</b>	<b>\$—</b>	<b>\$—</b>	<b>\$—</b>	<b>\$—</b>	<b>\$—</b>	<b>\$—</b>	<b>\$—</b>	<b>\$—</b>	<b>\$3,600</b>
<b>FUNDING</b>											
GO BONDS	\$3,600	\$—	\$—	\$—	\$—	\$—	\$—	\$—	\$—	\$—	\$3,600
<b>TOTAL</b>	<b>\$3,600</b>	<b>\$—</b>	<b>\$—</b>	<b>\$—</b>	<b>\$—</b>	<b>\$—</b>	<b>\$—</b>	<b>\$—</b>	<b>\$—</b>	<b>\$—</b>	<b>\$3,600</b>
<b>OPERATING IMPACT</b>											
PERSONNEL				\$—	\$—	\$—	\$—	\$—	\$—	\$—	
OPERATING				—	—	—	—	—	—	—	
DEBT				—	—	—	—	—	—	—	
OTHER				—	—	—	—	—	—	—	
<b>TOTAL</b>				<b>\$—</b>	<b>\$—</b>	<b>\$—</b>	<b>\$—</b>	<b>\$—</b>	<b>\$—</b>	<b>\$—</b>	



**Description:** This project provides funding for a new three-bay Fire/EMS station in the vicinity of Old Gunpowder Road and Van Dusen Road, which will house an engine and an ambulance. The station will include a station alerting system designed to reduce response times as well as an exercise room, separate male and female sleeping/locker rooms, office space, an emergency generator and a training room.

**Justification:** Development in the southern Laurel area portion of the County will generate more demand for service. The additional fire and emergency medical services will be needed to meet required fire and EMS service demand. The new station is consistent with the approved Public Safety Facilities Plan and is listed as an intermediate priority.

**Highlights:** No significant highlights for this project.

**Enabling Legislation:** CB-48-2012

Location		Status	
<b>Address</b>	Laurel Area, Laurel	<b>Project Status</b>	Design Not Begun
<b>Council District</b>	One	<b>Class</b>	New Construction
<b>Planning Area</b>	Northwestern	<b>Land Status</b>	Location Not Determined

**PROJECT MILESTONES**

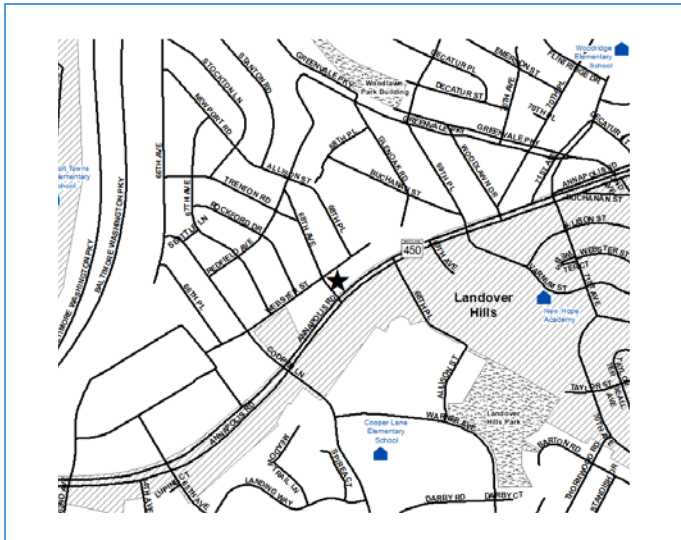
	Estimate	Actual
1 <sup>st</sup> Year in Capital Program		FY 2008
1 <sup>st</sup> Year in Capital Budget		FY XXXX
Completed Design	TBD	
Began Construction	TBD	
Project Completion	TBD	

**CUMULATIVE APPROPRIATION (000'S)**

Life to Date	FY 2022 Estimate	FY 2023	Total
\$0	\$0	\$0	\$0

**Project Summary**

Category/Description	Total Project Cost	Life to Date Actual	FY 2022 Estimate	Total 6 Years	Budget Year FY 2023	FY 2024	FY 2025	FY 2026	FY 2027	FY 2028	Beyond 6 Years
<b>EXPENDITURE</b>											
PLANS	\$500	\$—	\$—	\$—	\$—	\$—	\$—	\$—	\$—	\$—	\$500
LAND	500	—	—	—	—	—	—	—	—	—	500
CONSTR	5,400	—	—	—	—	—	—	—	—	—	5,400
EQUIP	1,000	—	—	—	—	—	—	—	—	—	1,000
OTHER	1,300	—	—	—	—	—	—	—	—	—	1,300
<b>TOTAL</b>	<b>\$8,700</b>	<b>\$—</b>	<b>\$—</b>	<b>\$—</b>	<b>\$—</b>	<b>\$—</b>	<b>\$—</b>	<b>\$—</b>	<b>\$—</b>	<b>\$—</b>	<b>\$8,700</b>
<b>FUNDING</b>											
GO BONDS	\$8,700	\$—	\$—	\$—	\$—	\$—	\$—	\$—	\$—	\$—	\$8,700
<b>TOTAL</b>	<b>\$8,700</b>	<b>\$—</b>	<b>\$—</b>	<b>\$—</b>	<b>\$—</b>	<b>\$—</b>	<b>\$—</b>	<b>\$—</b>	<b>\$—</b>	<b>\$—</b>	<b>\$8,700</b>
<b>OPERATING IMPACT</b>											
PERSONNEL				\$—	\$—	\$—	\$—	\$—	\$—	\$—	
OPERATING				—	—	—	—	—	—	—	
DEBT				—	—	—	—	—	—	—	
OTHER				—	—	—	—	—	—	—	
<b>TOTAL</b>				<b>\$—</b>	<b>\$—</b>	<b>\$—</b>	<b>\$—</b>	<b>\$—</b>	<b>\$—</b>	<b>\$—</b>	



**Description:** This project provides funding for a comprehensive renovation to the existing Landover Hills Station.

**Justification:** The station will incorporate traffic signalization, state-of-the-art fire station alerting, a health and wellness area and will have an outdoor training facility.

**Highlights:** No significant highlights for this project.

**Enabling Legislation:** Not Applicable

Location		Status	
<b>Address</b>	6801 Webster Street, Landover Hills	<b>Project Status</b>	Design Not Begun
<b>Council District</b>	Three	<b>Class</b>	Rehabilitation
<b>Planning Area</b>	Defense Hgts. - Bladensburg & Vicinity	<b>Land Status</b>	Location Not Determined

**PROJECT MILESTONES**

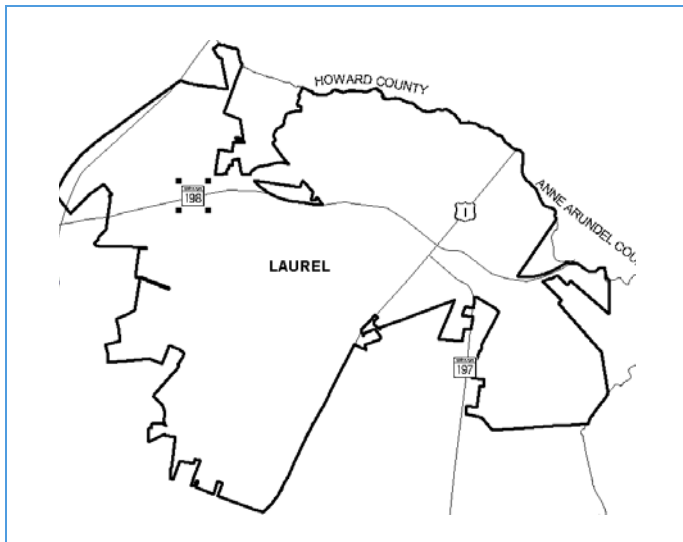
	Estimate	Actual
1 <sup>st</sup> Year in Capital Program		FY 2015
1 <sup>st</sup> Year in Capital Budget		FY XXXX
Completed Design	TBD	
Began Construction	TBD	
Project Completion	TBD	

**CUMULATIVE APPROPRIATION (000'S)**

Life to Date	FY 2022 Estimate	FY 2023	Total
\$0	\$0	\$0	\$0

**Project Summary**

Category/Description	Total Project Cost	Life to Date Actual	FY 2022 Estimate	Total 6 Years	Budget Year FY 2023	FY 2024	FY 2025	FY 2026	FY 2027	FY 2028	Beyond 6 Years
<b>EXPENDITURE</b>											
PLANS	\$300	\$—	\$—	\$—	\$—	\$—	\$—	\$—	\$—	\$—	\$300
LAND	—	—	—	—	—	—	—	—	—	—	—
CONSTR	3,300	—	—	—	—	—	—	—	—	—	3,300
EQUIP	—	—	—	—	—	—	—	—	—	—	—
OTHER	—	—	—	—	—	—	—	—	—	—	—
<b>TOTAL</b>	<b>\$3,600</b>	<b>\$—</b>	<b>\$—</b>	<b>\$—</b>	<b>\$—</b>	<b>\$—</b>	<b>\$—</b>	<b>\$—</b>	<b>\$—</b>	<b>\$—</b>	<b>\$3,600</b>
<b>FUNDING</b>											
GO BONDS	\$3,600	\$—	\$—	\$—	\$—	\$—	\$—	\$—	\$—	\$—	\$3,600
<b>TOTAL</b>	<b>\$3,600</b>	<b>\$—</b>	<b>\$—</b>	<b>\$—</b>	<b>\$—</b>	<b>\$—</b>	<b>\$—</b>	<b>\$—</b>	<b>\$—</b>	<b>\$—</b>	<b>\$3,600</b>
<b>OPERATING IMPACT</b>											
PERSONNEL				\$—	\$—	\$—	\$—	\$—	\$—	\$—	
OPERATING				—	—	—	—	—	—	—	
DEBT				—	—	—	—	—	—	—	
OTHER				—	—	—	—	—	—	—	
<b>TOTAL</b>				<b>\$—</b>	<b>\$—</b>	<b>\$—</b>	<b>\$—</b>	<b>\$—</b>	<b>\$—</b>	<b>\$—</b>	



**Description:** This project consists of replacing the existing station with a new four-bay Fire/EMS Station which will house two engines, three BLS ambulances, a medic unit and a rescue squad. The station will include a station alert system designed to reduce response times, an exercise room, separate male and female sleeping/locker rooms, office space, an emergency generator and a training room.

**Justification:** The current rescue squad facility and annex are inadequate in size and lack maneuverable space to meet current service requirements. Although the existing facility has been temporarily modified, it only provides limited functional capabilities. The new station is consistent with the approved Public Safety Facilities Master Plan and is listed as a high priority.

**Highlights:** This project has changed from starting in Beyond 6 Years to FY 2023 and FY 2024. 'Other' funding is public safety surcharge revenue.

**Enabling Legislation:** CB-32-2018

Location		Status	
<b>Address</b>	Laurel Area (Route 197), Laurel	<b>Project Status</b>	Design Not Begun
<b>Council District</b>	One	<b>Class</b>	Replacement
<b>Planning Area</b>	Northwestern	<b>Land Status</b>	Under Negotiation

**PROJECT MILESTONES**

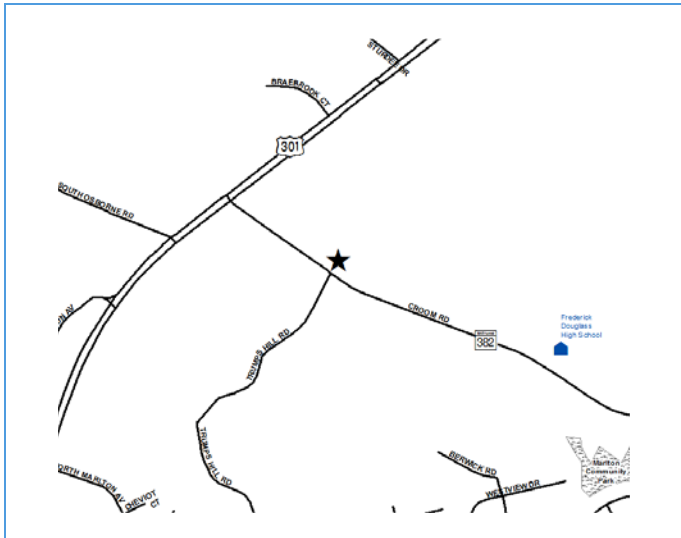
	Estimate	Actual
1 <sup>st</sup> Year in Capital Program		FY 1993
1 <sup>st</sup> Year in Capital Budget		FY 2002
Completed Design	TBD	
Began Construction	TBD	
Project Completion	TBD	

**CUMULATIVE APPROPRIATION (000'S)**

Life to Date	FY 2022 Estimate	FY 2023	Total
\$0	\$0	\$2,000	\$2,000

**Project Summary**

Category/Description	Total Project Cost	Life to Date Actual	FY 2022 Estimate	Total 6 Years	Budget Year FY 2023	FY 2024	FY 2025	FY 2026	FY 2027	FY 2028	Beyond 6 Years
<b>EXPENDITURE</b>											
PLANS	\$500	\$—	\$—	\$500	\$500	\$—	\$—	\$—	\$—	\$—	\$—
LAND	800	—	—	800	—	800	—	—	—	—	—
CONSTR	6,800	—	—	6,800	1,500	5,300	—	—	—	—	—
EQUIP	500	—	—	500	—	500	—	—	—	—	—
OTHER	300	—	—	300	—	300	—	—	—	—	—
<b>TOTAL</b>	<b>\$8,900</b>	<b>\$—</b>	<b>\$—</b>	<b>\$8,900</b>	<b>\$2,000</b>	<b>\$6,900</b>	<b>\$—</b>	<b>\$—</b>	<b>\$—</b>	<b>\$—</b>	<b>\$—</b>
<b>FUNDING</b>											
OTHER	\$8,900	\$—	\$—	\$8,900	\$2,000	\$6,900	\$—	\$—	\$—	\$—	\$—
<b>TOTAL</b>	<b>\$8,900</b>	<b>\$—</b>	<b>\$—</b>	<b>\$8,900</b>	<b>\$2,000</b>	<b>\$6,900</b>	<b>\$—</b>	<b>\$—</b>	<b>\$—</b>	<b>\$—</b>	<b>\$—</b>
<b>OPERATING IMPACT</b>											
PERSONNEL				\$—	\$—	\$—	\$—	\$—	\$—	\$—	
OPERATING				—	—	—	—	—	—	—	
DEBT				—	—	—	—	—	—	—	
OTHER				—	—	—	—	—	—	—	
<b>TOTAL</b>				<b>\$—</b>	<b>\$—</b>	<b>\$—</b>	<b>\$—</b>	<b>\$—</b>	<b>\$—</b>	<b>\$—</b>	



**Description:** This project provides funding to complete a major renovation of the existing facility constructed in 1970. This facility currently houses an ALS ambulance, engine and tanker.

**Justification:** This facility is described in the M-NCPPC Public Safety Master Plan as an intermediate priority. Several stations were designed and constructed prior to current operational performance needs. Issues such as aging electrical and mechanical systems plague the system with significant expenses to maintain service. This station is a critical element to improving recent ISO ratings of the Fire/EMS Department, which identified gaps in fire protection and water supply in the rural tier. The station is unable to adequately service staffing goals, male/female staffing accommodations and ADA compliance. Additional improvements such as energy efficiency improvements, security improvements, disaster resilience and technologies to improve response time will be included.

Location		Status	
<b>Address</b>	7710 Croom Road, Upper Marlboro	<b>Project Status</b>	Design Not Begun
<b>Council District</b>	Nine	<b>Class</b>	Rehabilitation
<b>Planning Area</b>	Rosaryville	<b>Land Status</b>	Acquisition Complete

**PROJECT MILESTONES**

	Estimate	Actual
1 <sup>st</sup> Year in Capital Program		FY 2014
1 <sup>st</sup> Year in Capital Budget		FY 2016
Completed Design	TBD	
Began Construction	TBD	
Project Completion	TBD	

**Highlights:** No significant highlights for this project.

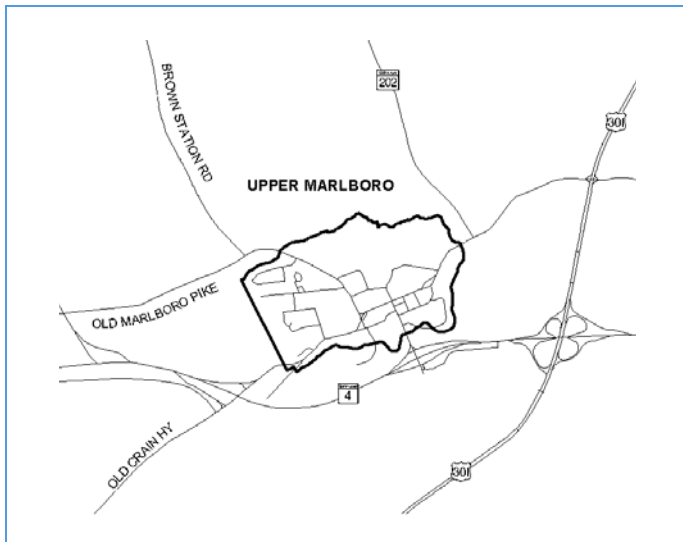
**Enabling Legislation:** CB-44-2016

**CUMULATIVE APPROPRIATION (000'S)**

Life to Date	FY 2022 Estimate	FY 2023	Total
\$909	\$0	\$0	\$909

**Project Summary**

Category/Description	Total Project Cost	Life to Date Actual	FY 2022 Estimate	Total 6 Years	Budget Year FY 2023	FY 2024	FY 2025	FY 2026	FY 2027	FY 2028	Beyond 6 Years
<b>EXPENDITURE</b>											
PLANS	\$200	\$—	\$—	\$—	\$—	\$—	\$—	\$—	\$—	\$—	\$200
LAND	909	909	—	—	—	—	—	—	—	—	—
CONSTR	2,800	—	—	—	—	—	—	—	—	—	2,800
EQUIP	500	—	—	—	—	—	—	—	—	—	500
OTHER	100	—	—	—	—	—	—	—	—	—	100
<b>TOTAL</b>	<b>\$4,509</b>	<b>\$909</b>	<b>\$—</b>	<b>\$—</b>	<b>\$—</b>	<b>\$—</b>	<b>\$—</b>	<b>\$—</b>	<b>\$—</b>	<b>\$—</b>	<b>\$3,600</b>
<b>FUNDING</b>											
GO BONDS	\$3,600	\$—	\$—	\$—	\$—	\$—	\$—	\$—	\$—	\$—	\$3,600
OTHER	909	909	—	—	—	—	—	—	—	—	—
<b>TOTAL</b>	<b>\$4,509</b>	<b>\$909</b>	<b>\$—</b>	<b>\$—</b>	<b>\$—</b>	<b>\$—</b>	<b>\$—</b>	<b>\$—</b>	<b>\$—</b>	<b>\$—</b>	<b>\$3,600</b>
<b>OPERATING IMPACT</b>											
PERSONNEL				\$—	\$—	\$—	\$—	\$—	\$—	\$—	
OPERATING				—	—	—	—	—	—	—	
DEBT				—	—	—	—	—	—	—	
OTHER				—	—	—	—	—	—	—	
<b>TOTAL</b>				<b>\$—</b>	<b>\$—</b>	<b>\$—</b>	<b>\$—</b>	<b>\$—</b>	<b>\$—</b>	<b>\$—</b>	



**Description:** The project consists of replacing the existing station with a new four-bay Fire/EMS station, which will house two engines, a BLS or ALS ambulance, a ladder truck and a rescue squad. The facility will include a station alerting system designed to reduce response times, an exercise room, separate male and female sleeping/locker rooms, office space, an emergency generator and a training room.

**Justification:** The current fire station facility and its complement of equipment and personnel are contained in a structure that is inadequate to meet projected service requirements. The project will include a relocation of current equipment and personnel to a more centralized and enhanced facility.

**Highlights:** No significant highlights for this project.

**Enabling Legislation:** CB-44-2014

Location		Status	
<b>Address</b>	Upper Marlboro Area, Upper Marlboro	<b>Project Status</b>	Design Not Begun
<b>Council District</b>	Six	<b>Class</b>	Replacement
<b>Planning Area</b>	Upper Marlboro & Vicinity	<b>Land Status</b>	Location Not Determined

**PROJECT MILESTONES**

	Estimate	Actual
1 <sup>st</sup> Year in Capital Program		FY 1991
1 <sup>st</sup> Year in Capital Budget		FY XXXX
Completed Design	TBD	
Began Construction	TBD	
Project Completion	TBD	

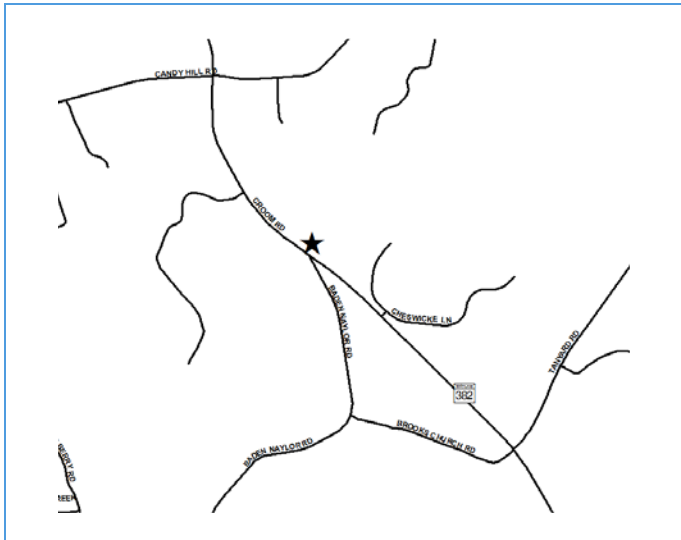
**CUMULATIVE APPROPRIATION (000'S)**

Life to Date	FY 2022 Estimate	FY 2023	Total
\$1	\$0	\$0	\$1

**Project Summary**

Category/Description	Total Project Cost	Life to Date Actual	FY 2022 Estimate	Total 6 Years	Budget Year FY 2023	FY 2024	FY 2025	FY 2026	FY 2027	FY 2028	Beyond 6 Years
<b>EXPENDITURE</b>											
PLANS	\$200	\$—	\$—	\$—	\$—	\$—	\$—	\$—	\$—	\$—	\$200
LAND	—	—	—	—	—	—	—	—	—	—	—
CONSTR	7,400	—	—	—	—	—	—	—	—	—	7,400
EQUIP	1,000	—	—	—	—	—	—	—	—	—	1,000
OTHER	1,300	1	—	—	—	—	—	—	—	—	1,299
<b>TOTAL</b>	<b>\$9,900</b>	<b>\$1</b>	<b>\$—</b>	<b>\$—</b>	<b>\$—</b>	<b>\$—</b>	<b>\$—</b>	<b>\$—</b>	<b>\$—</b>	<b>\$—</b>	<b>\$9,899</b>
<b>FUNDING</b>											
GO BONDS	\$9,900	\$909	\$—	\$—	\$—	\$—	\$—	\$—	\$—	\$—	\$8,991
<b>TOTAL</b>	<b>\$9,900</b>	<b>\$909</b>	<b>\$—</b>	<b>\$—</b>	<b>\$—</b>	<b>\$—</b>	<b>\$—</b>	<b>\$—</b>	<b>\$—</b>	<b>\$—</b>	<b>\$8,991</b>
<b>OPERATING IMPACT</b>											
PERSONNEL				\$—	\$—	\$—	\$—	\$—	\$—	\$—	
OPERATING				—	—	—	—	—	—	—	
DEBT				—	—	—	—	—	—	—	
OTHER				—	—	—	—	—	—	—	
<b>TOTAL</b>				<b>\$—</b>	<b>\$—</b>	<b>\$—</b>	<b>\$—</b>	<b>\$—</b>	<b>\$—</b>	<b>\$—</b>	





**Description:** This project provides funding to construct a new fire station that will be a three-bay design able to accommodate an ambulance, engine and tanker. Station construction will include technologies to improve alerting and response times as well as energy efficiency improvements.

**Justification:** This facility is described in the M-NCPPC Public Safety Facility Master Plan as a long term priority. The station's site is in an area that is unable to be served within prescribed response time performance goals. This project is a critical element to improving recent ISO ratings of the Fire/EMS Department which identified gaps in fire protection and water supply in the rural tier.

**Highlights:** No significant highlights for this project.

**Enabling Legislation:** Not Applicable

Location		Status	
<b>Address</b>	Croom Road & Baden - Naylor Road, Nottingham	<b>Project Status</b>	Design Not Begun
<b>Council District</b>	Nine	<b>Class</b>	New Construction
<b>Planning Area</b>	Baden Area	<b>Land Status</b>	Site Selected

**PROJECT MILESTONES**

	Estimate	Actual
1 <sup>st</sup> Year in Capital Program		FY 2014
1 <sup>st</sup> Year in Capital Budget		FY XXXX
Completed Design	TBD	
Began Construction	TBD	
Project Completion	TBD	

**CUMULATIVE APPROPRIATION (000'S)**

Life to Date	FY 2022 Estimate	FY 2023	Total
\$0	\$0	\$0	\$0

**Project Summary**

Category/Description	Total Project Cost	Life to Date Actual	FY 2022 Estimate	Total 6 Years	Budget Year FY 2023	FY 2024	FY 2025	FY 2026	FY 2027	FY 2028	Beyond 6 Years
<b>EXPENDITURE</b>											
PLANS	\$200	\$—	\$—	\$—	\$—	\$—	\$—	\$—	\$—	\$—	\$200
LAND	—	—	—	—	—	—	—	—	—	—	—
CONSTR	6,700	—	—	—	—	—	—	—	—	—	6,700
EQUIP	—	—	—	—	—	—	—	—	—	—	—
OTHER	600	—	—	—	—	—	—	—	—	—	600
<b>TOTAL</b>	<b>\$7,500</b>	<b>\$—</b>	<b>\$—</b>	<b>\$—</b>	<b>\$—</b>	<b>\$—</b>	<b>\$—</b>	<b>\$—</b>	<b>\$—</b>	<b>\$—</b>	<b>\$7,500</b>
<b>FUNDING</b>											
GO BONDS	\$7,500	\$—	\$—	\$—	\$—	\$—	\$—	\$—	\$—	\$—	\$7,500
<b>TOTAL</b>	<b>\$7,500</b>	<b>\$—</b>	<b>\$—</b>	<b>\$—</b>	<b>\$—</b>	<b>\$—</b>	<b>\$—</b>	<b>\$—</b>	<b>\$—</b>	<b>\$—</b>	<b>\$7,500</b>
<b>OPERATING IMPACT</b>											
PERSONNEL				\$—	\$—	\$—	\$—	\$—	\$—	\$—	
OPERATING				—	—	—	—	—	—	—	
DEBT				—	—	—	—	—	—	—	
OTHER				—	—	—	—	—	—	—	
<b>TOTAL</b>				<b>\$—</b>	<b>\$—</b>	<b>\$—</b>	<b>\$—</b>	<b>\$—</b>	<b>\$—</b>	<b>\$—</b>	



**Description:** The project consists of replacing the existing station with a new five-bay Fire/EMS station which will house two engines, an ambulance, an aerial truck and a Battalion Chief. The facility will include a station alerting system designed to reduce response times, an exercise room, separate male and female sleeping/locker rooms, office space and a training room. The Police Department could co-locate with the Fire Department in the future.

**Justification:** The project will replace the existing station that was built in 1952 and requires constant maintenance to keep the mechanical and electrical systems operational. The new location's proximity to major highways will improve overall response times to Oxon Hill and the surrounding communities, specifically the National Harbor and Fort Foote Road area.

**Highlights:** This project is currently in the schematic design phase. Construction is expected to start in FY 2024.

**Enabling Legislation:** CB-32-2018

Location		Status	
<b>Address</b>	6501 Clipper Way, Oxon Hill	<b>Project Status</b>	Design Stage
<b>Council District</b>	Eight	<b>Class</b>	Replacement
<b>Planning Area</b>	Henson Creek	<b>Land Status</b>	Acquisition Complete

**PROJECT MILESTONES**

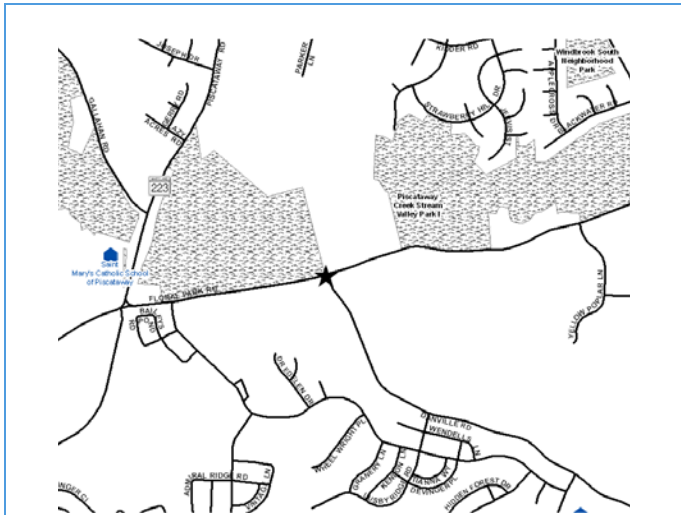
	Estimate	Actual
1 <sup>st</sup> Year in Capital Program		FY 1983
1 <sup>st</sup> Year in Capital Budget		FY 2009
Completed Design		FY 2020
Began Construction	FY 2023	
Project Completion	FY 2024	

**CUMULATIVE APPROPRIATION (000'S)**

Life to Date	FY 2022 Estimate	FY 2023	Total
\$1,312	\$7,537	\$84	<b>\$8,933</b>

**Project Summary**

Category/Description	Total Project Cost	Life to Date Actual	FY 2022 Estimate	Total 6 Years	Budget Year FY 2023	FY 2024	FY 2025	FY 2026	FY 2027	FY 2028	Beyond 6 Years
<b>EXPENDITURE</b>											
PLANS	\$760	\$155	\$605	\$—	\$—	\$—	\$—	\$—	\$—	\$—	\$—
LAND	766	766	—	—	—	—	—	—	—	—	—
CONSTR	11,425	—	6,332	5,093	24	5,069	—	—	—	—	—
EQUIP	1,350	—	450	900	—	900	—	—	—	—	—
OTHER	661	391	150	120	60	60	—	—	—	—	—
<b>TOTAL</b>	<b>\$14,962</b>	<b>\$1,312</b>	<b>\$7,537</b>	<b>\$6,113</b>	<b>\$84</b>	<b>\$6,029</b>	<b>\$—</b>	<b>\$—</b>	<b>\$—</b>	<b>\$—</b>	<b>\$—</b>
<b>FUNDING</b>											
GO BONDS	\$4,349	\$1,236	\$3,113	\$—	\$—	\$—	\$—	\$—	\$—	\$—	\$—
OTHER	10,613	10,613	—	—	—	—	—	—	—	—	—
<b>TOTAL</b>	<b>\$14,962</b>	<b>\$11,849</b>	<b>\$3,113</b>	<b>\$—</b>	<b>\$—</b>	<b>\$—</b>	<b>\$—</b>	<b>\$—</b>	<b>\$—</b>	<b>\$—</b>	<b>\$—</b>
<b>OPERATING IMPACT</b>											
PERSONNEL				\$—	\$—	\$—	\$—	\$—	\$—	\$—	
OPERATING				—	—	—	—	—	—	—	
DEBT				—	—	—	—	—	—	—	
OTHER				—	—	—	—	—	—	—	
<b>TOTAL</b>				<b>\$—</b>	<b>\$—</b>	<b>\$—</b>	<b>\$—</b>	<b>\$—</b>	<b>\$—</b>	<b>\$—</b>	



**Description:** This project provides funding for a new four-bay Fire/EMS station which will house an engine and ambulance and a future special service. The facility will include a station alerting system designed to reduce response times, an exercise room, separate male and female sleeping/locker rooms, office space, emergency generator and a training room.

**Justification:** Development in the southern portion of the County will generate expanded service needs due to residential and commercial growth. Additional fire and emergency medical services will be needed for the resident and business establishments in this section of the County. The new station is consistent with the approved Public Safety Facilities Master Plan and is listed as a long term priority.

**Highlights:** No significant highlights for this project.

**Enabling Legislation:** CB-32-2018

Location		Status	
<b>Address</b>	Floral Park Road & Danville Road, Piscataway	<b>Project Status</b>	Design Not Begun
<b>Council District</b>	Eight	<b>Class</b>	New Construction
<b>Planning Area</b>	Henson Creek	<b>Land Status</b>	Site Selected

**PROJECT MILESTONES**

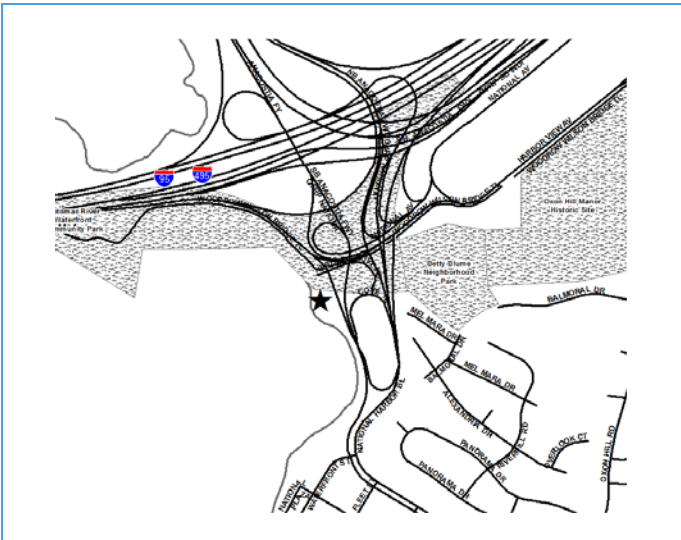
	Estimate	Actual
1 <sup>st</sup> Year in Capital Program		FY 2000
1 <sup>st</sup> Year in Capital Budget		FY XXXX
Completed Design	TBD	
Began Construction	TBD	
Project Completion	TBD	

**CUMULATIVE APPROPRIATION (000'S)**

Life to Date	FY 2022 Estimate	FY 2023	Total
\$0	\$0	\$0	\$0

**Project Summary**

Category/Description	Total Project Cost	Life to Date Actual	FY 2022 Estimate	Total 6 Years	Budget Year FY 2023	FY 2024	FY 2025	FY 2026	FY 2027	FY 2028	Beyond 6 Years
<b>EXPENDITURE</b>											
PLANS	\$500	\$—	\$—	\$—	\$—	\$—	\$—	\$—	\$—	\$—	\$500
LAND	—	—	—	—	—	—	—	—	—	—	—
CONSTR	6,200	—	—	—	—	—	—	—	—	—	6,200
EQUIP	900	—	—	—	—	—	—	—	—	—	900
OTHER	1,100	—	—	—	—	—	—	—	—	—	1,100
<b>TOTAL</b>	<b>\$8,700</b>	<b>\$—</b>	<b>\$—</b>	<b>\$—</b>	<b>\$—</b>	<b>\$—</b>	<b>\$—</b>	<b>\$—</b>	<b>\$—</b>	<b>\$—</b>	<b>\$8,700</b>
<b>FUNDING</b>											
GO BONDS	\$8,700	\$—	\$—	\$—	\$—	\$—	\$—	\$—	\$—	\$—	\$8,700
<b>TOTAL</b>	<b>\$8,700</b>	<b>\$—</b>	<b>\$—</b>	<b>\$—</b>	<b>\$—</b>	<b>\$—</b>	<b>\$—</b>	<b>\$—</b>	<b>\$—</b>	<b>\$—</b>	<b>\$8,700</b>
<b>OPERATING IMPACT</b>											
PERSONNEL				\$—	\$—	\$—	\$—	\$—	\$—	\$—	
OPERATING				—	—	—	—	—	—	—	
DEBT				—	—	—	—	—	—	—	
OTHER				—	—	—	—	—	—	—	
<b>TOTAL</b>				<b>\$—</b>	<b>\$—</b>	<b>\$—</b>	<b>\$—</b>	<b>\$—</b>	<b>\$—</b>	<b>\$—</b>	



**Description:** This project consists of the creation of a six-berth pier on which boats can be stored to be used by the Fire/EMS Department, Maryland-National Capital Park and Planning Police, Maryland Department of Natural Resources Police and the Prince George's County Police Department.

**Justification:** The Public Safety Pier will provide a platform from which law enforcement, fire suppression and water rescue operations can commence in a timely fashion thus reducing response times to the National Harbor, the Woodrow Wilson Bridge and surrounding areas.

**Highlights:** The pier will have four boat lifts and is projected to be completed in FY 2022.

**Enabling Legislation:** CB-44-2014

Location		Status	
<b>Address</b>	National Harbor Boulevard & Harborview Avenue, National Harbor	<b>Project Status</b>	Completed
<b>Council District</b>	Eight	<b>Class</b>	New Construction
<b>Planning Area</b>	Henson Creek	<b>Land Status</b>	Acquisition Complete

**PROJECT MILESTONES**

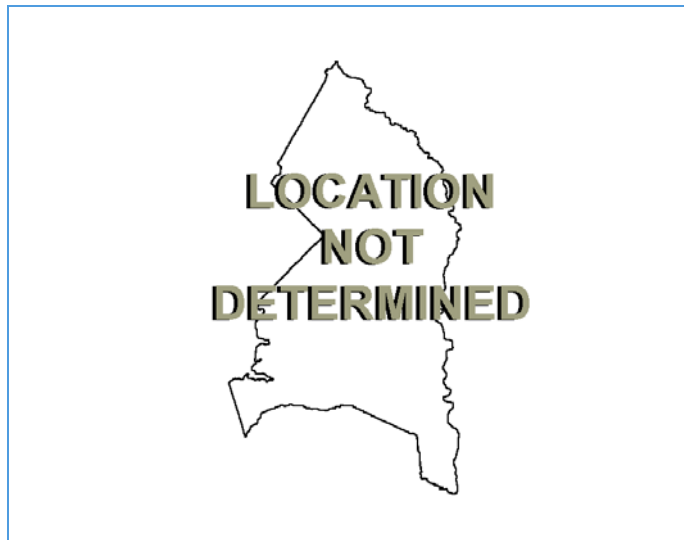
	Estimate	Actual
1 <sup>st</sup> Year in Capital Program		FY 2014
1 <sup>st</sup> Year in Capital Budget		FY 2015
Completed Design		FY 2019
Began Construction		FY 2020
Project Completion	FY 2022	

**CUMULATIVE APPROPRIATION (000'S)**

Life to Date	FY 2022 Estimate	FY 2023	Total
\$1,586	\$1,014	\$0	\$2,600

**Project Summary**

Category/Description	Total Project Cost	Life to Date Actual	FY 2022 Estimate	Total 6 Years	Budget Year FY 2023	FY 2024	FY 2025	FY 2026	FY 2027	FY 2028	Beyond 6 Years
<b>EXPENDITURE</b>											
PLANS	\$1,046	\$956	\$90	\$—	\$—	\$—	\$—	\$—	\$—	\$—	\$—
LAND	—	—	—	—	—	—	—	—	—	—	—
CONSTR	1,251	627	624	—	—	—	—	—	—	—	—
EQUIP	200	—	200	—	—	—	—	—	—	—	—
OTHER	103	3	100	—	—	—	—	—	—	—	—
<b>TOTAL</b>	<b>\$2,600</b>	<b>\$1,586</b>	<b>\$1,014</b>	<b>\$—</b>	<b>\$—</b>	<b>\$—</b>	<b>\$—</b>	<b>\$—</b>	<b>\$—</b>	<b>\$—</b>	<b>\$—</b>
<b>FUNDING</b>											
GO BONDS	\$2,600	\$2,600	\$—	\$—	\$—	\$—	\$—	\$—	\$—	\$—	\$—
<b>TOTAL</b>	<b>\$2,600</b>	<b>\$2,600</b>	<b>\$—</b>	<b>\$—</b>	<b>\$—</b>	<b>\$—</b>	<b>\$—</b>	<b>\$—</b>	<b>\$—</b>	<b>\$—</b>	<b>\$—</b>
<b>OPERATING IMPACT</b>											
PERSONNEL				\$—	\$—	\$—	\$—	\$—	\$—	\$—	
OPERATING				—	—	—	—	—	—	—	
DEBT				—	—	—	—	—	—	—	
OTHER				—	—	—	—	—	—	—	
<b>TOTAL</b>				<b>\$—</b>	<b>\$—</b>	<b>\$—</b>	<b>\$—</b>	<b>\$—</b>	<b>\$—</b>	<b>\$—</b>	



**Description:** The design will be a four-bay drive through design to address current and future needs of the Fire/EMS Department. The station will incorporate traffic signalization, state-of-the-art fire station alerting system, a health and wellness area and will have an outdoor training facility. This project provides funding for a fire station relocation in the area of Ritchie Marlboro Road and Sansbury Road.

**Justification:** The existing facility does not meet current and future needs of the Fire/EMS Department, and renovation options to maintain the facility in its current location are extremely limited. The new location will also provide improved coverage to the proposed Westphalia development, while coverage is maintained with the addition of the Shady Glen Fire Station.

**Highlights:** No significant highlights for this project.

**Enabling Legislation:** CB-44-2014

Location		Status	
<b>Address</b>	Location Not Determined	<b>Project Status</b>	Design Not Begun
<b>Council District</b>	Six	<b>Class</b>	Replacement
<b>Planning Area</b>	Suitland, District Heights & Vicinity	<b>Land Status</b>	Location Not Determined

**PROJECT MILESTONES**

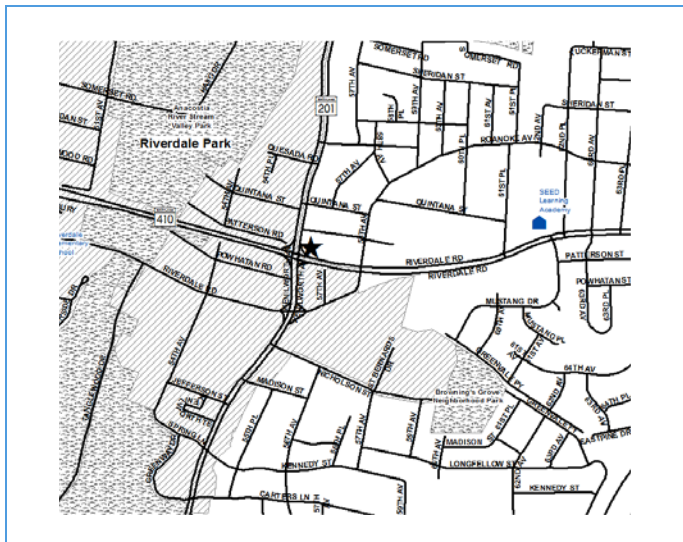
	Estimate	Actual
1 <sup>st</sup> Year in Capital Program		FY 2015
1 <sup>st</sup> Year in Capital Budget		FY XXXX
Completed Design	TBD	
Began Construction	TBD	
Project Completion	TBD	

**CUMULATIVE APPROPRIATION (000'S)**

Life to Date	FY 2022 Estimate	FY 2023	Total
\$0	\$0	\$0	\$0

**Project Summary**

Category/Description	Total Project Cost	Life to Date Actual	FY 2022 Estimate	Total 6 Years	Budget Year FY 2023	FY 2024	FY 2025	FY 2026	FY 2027	FY 2028	Beyond 6 Years
<b>EXPENDITURE</b>											
PLANS	\$300	\$—	\$—	\$—	\$—	\$—	\$—	\$—	\$—	\$—	\$300
LAND	—	—	—	—	—	—	—	—	—	—	—
CONSTR	6,600	—	—	—	—	—	—	—	—	—	6,600
EQUIP	900	—	—	—	—	—	—	—	—	—	900
OTHER	800	—	—	—	—	—	—	—	—	—	800
<b>TOTAL</b>	<b>\$8,600</b>	<b>\$—</b>	<b>\$—</b>	<b>\$—</b>	<b>\$—</b>	<b>\$—</b>	<b>\$—</b>	<b>\$—</b>	<b>\$—</b>	<b>\$—</b>	<b>\$8,600</b>
<b>FUNDING</b>											
GO BONDS	\$8,600	\$—	\$—	\$—	\$—	\$—	\$—	\$—	\$—	\$—	\$8,600
<b>TOTAL</b>	<b>\$8,600</b>	<b>\$—</b>	<b>\$—</b>	<b>\$—</b>	<b>\$—</b>	<b>\$—</b>	<b>\$—</b>	<b>\$—</b>	<b>\$—</b>	<b>\$—</b>	<b>\$8,600</b>
<b>OPERATING IMPACT</b>											
PERSONNEL				\$—	\$—	\$—	\$—	\$—	\$—	\$—	
OPERATING				—	—	—	—	—	—	—	
DEBT				—	—	—	—	—	—	—	
OTHER				—	—	—	—	—	—	—	
<b>TOTAL</b>				<b>\$—</b>	<b>\$—</b>	<b>\$—</b>	<b>\$—</b>	<b>\$—</b>	<b>\$—</b>	<b>\$—</b>	



**Description:** This project provides funding to construct a new fire station that will allow the consolidation of two existing stations. The proposed new station will be a four-bay design able to accommodate two ambulances, an engine and a ladder truck. This location is ideal to serve the surrounding communities currently served by both stations. Station construction will include technologies to improve alerting and response time as well as energy efficiency improvements.

**Justification:** This facility will replace two facilities that were constructed in 1937 and 1956. These stations are plagued with aging infrastructure and poor operational placement to serve the greater community. The efficiency realized by the consolidation of the stations will reduce the overall operational cost as well as improve service delivery and response times.

**Highlights:** No significant highlights for this project.

**Enabling Legislation:** CB-45-2020

Location		Status	
<b>Address</b>	Kenilworth Avenue & East-West Highway, Riverdale	<b>Project Status</b>	Design Not Begun
<b>Council District</b>	Three	<b>Class</b>	New Construction
<b>Planning Area</b>	Defense Hgts. - Bladensburg & Vicinity	<b>Land Status</b>	Site Selected

**PROJECT MILESTONES**

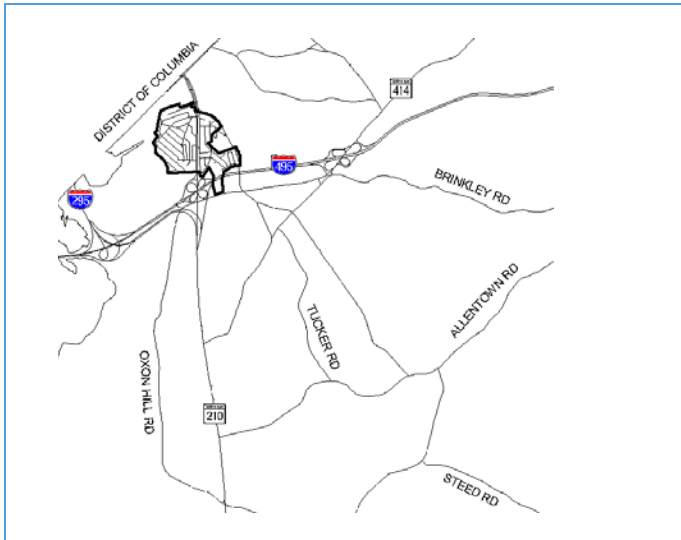
	Estimate	Actual
1 <sup>st</sup> Year in Capital Program		FY 2014
1 <sup>st</sup> Year in Capital Budget		FY XXXX
Completed Design	TBD	
Began Construction	TBD	
Project Completion	TBD	

**CUMULATIVE APPROPRIATION (000'S)**

Life to Date	FY 2022 Estimate	FY 2023	Total
\$0	\$0	\$0	\$0

**Project Summary**

Category/Description	Total Project Cost	Life to Date Actual	FY 2022 Estimate	Total 6 Years	Budget Year FY 2023	FY 2024	FY 2025	FY 2026	FY 2027	FY 2028	Beyond 6 Years
<b>EXPENDITURE</b>											
PLANS	\$500	\$—	\$—	\$—	\$—	\$—	\$—	\$—	\$—	\$—	\$500
LAND	—	—	—	—	—	—	—	—	—	—	—
CONSTR	5,600	—	—	—	—	—	—	—	—	—	5,600
EQUIP	1,400	—	—	—	—	—	—	—	—	—	1,400
OTHER	1,600	—	—	—	—	—	—	—	—	—	1,600
<b>TOTAL</b>	<b>\$9,100</b>	<b>\$—</b>	<b>\$—</b>	<b>\$—</b>	<b>\$—</b>	<b>\$—</b>	<b>\$—</b>	<b>\$—</b>	<b>\$—</b>	<b>\$—</b>	<b>\$9,100</b>
<b>FUNDING</b>											
GO BONDS	\$9,100	\$—	\$—	\$—	\$—	\$—	\$—	\$—	\$—	\$—	\$9,100
<b>TOTAL</b>	<b>\$9,100</b>	<b>\$—</b>	<b>\$—</b>	<b>\$—</b>	<b>\$—</b>	<b>\$—</b>	<b>\$—</b>	<b>\$—</b>	<b>\$—</b>	<b>\$—</b>	<b>\$9,100</b>
<b>OPERATING IMPACT</b>											
PERSONNEL				\$—	\$—	\$—	\$—	\$—	\$—	\$—	
OPERATING				—	—	—	—	—	—	—	
DEBT				—	—	—	—	—	—	—	
OTHER				—	—	—	—	—	—	—	
<b>TOTAL</b>				<b>\$—</b>	<b>\$—</b>	<b>\$—</b>	<b>\$—</b>	<b>\$—</b>	<b>\$—</b>	<b>\$—</b>	



**Description:** This project provides funding for a new three-bay Fire/EMS station, which will house an engine, ambulance and a special service. The facility will include a station alerting system designed to reduce response times, an exercise room, separate male and female sleeping/locker room, office space, emergency generator and a training room.

**Justification:** The new station will improve Fire/EMS response times in the Oxon Hill, Silver Hill, Camp Springs and Temple Hills areas. The new station is consistent with the approved Public Safety Facilities Master Plan and is listed as an intermediate priority.

**Highlights:** No significant highlights for this project.

**Enabling Legislation:** CB-32-2018

Location		Status	
<b>Address</b>	Saint Barnabas Road & Virginia Lane Area, Oxon Hill	<b>Project Status</b>	Design Not Begun
<b>Council District</b>	Eight	<b>Class</b>	New Construction
<b>Planning Area</b>	Henson Creek	<b>Land Status</b>	Site Selected

**PROJECT MILESTONES**

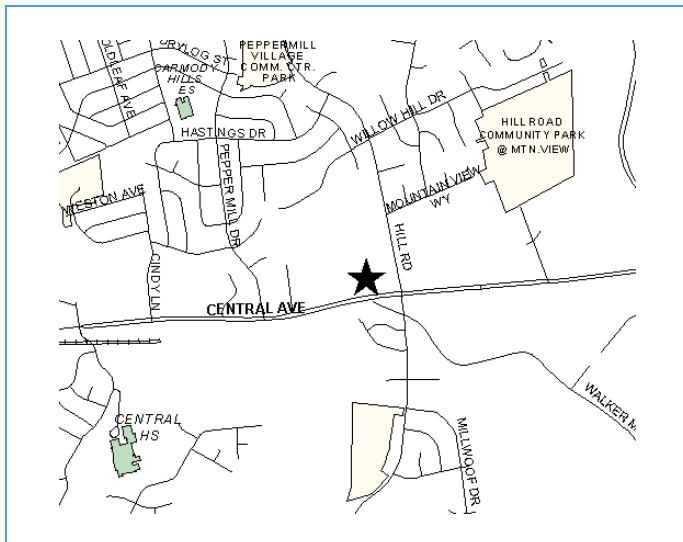
	Estimate	Actual
1 <sup>st</sup> Year in Capital Program		FY 1983
1 <sup>st</sup> Year in Capital Budget		FY XXXX
Completed Design	TBD	
Began Construction	TBD	
Project Completion	TBD	

**CUMULATIVE APPROPRIATION (000'S)**

Life to Date	FY 2022 Estimate	FY 2023	Total
\$0	\$0	\$0	\$0

**Project Summary**

Category/Description	Total Project Cost	Life to Date Actual	FY 2022 Estimate	Total 6 Years	Budget Year FY 2023	FY 2024	FY 2025	FY 2026	FY 2027	FY 2028	Beyond 6 Years
<b>EXPENDITURE</b>											
PLANS	\$500	\$—	\$—	\$—	\$—	\$—	\$—	\$—	\$—	\$—	\$500
LAND	—	—	—	—	—	—	—	—	—	—	—
CONSTR	6,600	—	—	—	—	—	—	—	—	—	6,600
EQUIP	900	—	—	—	—	—	—	—	—	—	900
OTHER	1,100	—	—	—	—	—	—	—	—	—	1,100
<b>TOTAL</b>	<b>\$9,100</b>	<b>\$—</b>	<b>\$—</b>	<b>\$—</b>	<b>\$—</b>	<b>\$—</b>	<b>\$—</b>	<b>\$—</b>	<b>\$—</b>	<b>\$—</b>	<b>\$9,100</b>
<b>FUNDING</b>											
GO BONDS	\$9,100	\$—	\$—	\$—	\$—	\$—	\$—	\$—	\$—	\$—	\$9,100
<b>TOTAL</b>	<b>\$9,100</b>	<b>\$—</b>	<b>\$—</b>	<b>\$—</b>	<b>\$—</b>	<b>\$—</b>	<b>\$—</b>	<b>\$—</b>	<b>\$—</b>	<b>\$—</b>	<b>\$9,100</b>
<b>OPERATING IMPACT</b>											
PERSONNEL				\$—	\$—	\$—	\$—	\$—	\$—	\$—	
OPERATING				—	—	—	—	—	—	—	
DEBT				—	—	—	—	—	—	—	
OTHER				—	—	—	—	—	—	—	
<b>TOTAL</b>				<b>\$—</b>	<b>\$—</b>	<b>\$—</b>	<b>\$—</b>	<b>\$—</b>	<b>\$—</b>	<b>\$—</b>	



**Description:** This project consists of constructing a new four-bay Fire /EMS station which will house an engine, ambulance and ladder truck. The facility will include a station alerting system designed to reduce response times, an exercise room, separate male and female sleeping/locker area, office space, an emergency generator and a training room. A pre-fabricated metal building will be constructed in the rear of the station which will house the Candidate Physical Ability Test (CPAT) course for testing entry-level firefighter applicants.

**Justification:** This station will improve Fire/EMS response times along the Central Avenue corridor. Response times are currently at poor levels. The new station is consistent with the approved (March 2008) Public Safety Master Plan (M-NCPPC) and is listed as a highest priority.

**Highlights:** The construction of the station is projected to be complete in FY 2022 with fiscal closeout in FY 2023.

**Enabling Legislation:** CB-45-2020

Location		Status	
<b>Address</b>	Shady Glen Drive & Central Avenue, Seat Pleasant	<b>Project Status</b>	Under Construction
<b>Council District</b>	Six	<b>Class</b>	New Construction
<b>Planning Area</b>	Landover Area	<b>Land Status</b>	Acquisition Complete

**PROJECT MILESTONES**

	Estimate	Actual
1 <sup>st</sup> Year in Capital Program		FY 1989
1 <sup>st</sup> Year in Capital Budget		FY 2005
Completed Design		FY 2019
Began Construction		FY 2020
Project Completion	FY 2023	

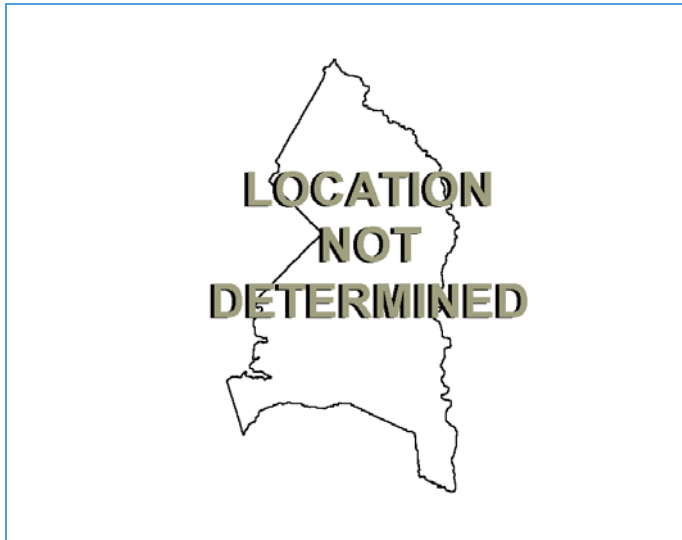
**CUMULATIVE APPROPRIATION (000'S)**

Life to Date	FY 2022 Estimate	FY 2023	Total
\$5,879	\$9,777	\$0	\$15,656

**Project Summary**

Category/Description	Total Project Cost	Life to Date Actual	FY 2022 Estimate	Total 6 Years	Budget Year FY 2023	FY 2024	FY 2025	FY 2026	FY 2027	FY 2028	Beyond 6 Years
<b>EXPENDITURE</b>											
PLANS	\$430	\$430	\$—	\$—	\$—	\$—	\$—	\$—	\$—	\$—	\$—
LAND	—	—	—	—	—	—	—	—	—	—	—
CONSTR	13,112	4,888	8,224	—	—	—	—	—	—	—	—
EQUIP	560	75	485	—	—	—	—	—	—	—	—
OTHER	1,554	486	1,068	—	—	—	—	—	—	—	—
<b>TOTAL</b>	<b>\$15,656</b>	<b>\$5,879</b>	<b>\$9,777</b>	<b>\$—</b>	<b>\$—</b>	<b>\$—</b>	<b>\$—</b>	<b>\$—</b>	<b>\$—</b>	<b>\$—</b>	<b>\$—</b>
<b>FUNDING</b>											
GO BONDS	\$7,257	\$7,257	\$—	\$—	\$—	\$—	\$—	\$—	\$—	\$—	\$—
OTHER	8,399	8,399	—	—	—	—	—	—	—	—	—
<b>TOTAL</b>	<b>\$15,656</b>	<b>\$15,656</b>	<b>\$—</b>	<b>\$—</b>	<b>\$—</b>	<b>\$—</b>	<b>\$—</b>	<b>\$—</b>	<b>\$—</b>	<b>\$—</b>	<b>\$—</b>
<b>OPERATING IMPACT</b>											
PERSONNEL				\$—	\$—	\$—	\$—	\$—	\$—	\$—	\$—
OPERATING				—	—	—	—	—	—	—	—
DEBT				—	—	—	—	—	—	—	—
OTHER				—	—	—	—	—	—	—	—
<b>TOTAL</b>				<b>\$—</b>	<b>\$—</b>	<b>\$—</b>	<b>\$—</b>	<b>\$—</b>	<b>\$—</b>	<b>\$—</b>	<b>\$—</b>





**Description:** The design will be a five-bay drive through design to address current and future needs of the Fire/EMS Department. The station will incorporate traffic signalization, state-of-the-art fire station alerting, a health and wellness area and will have an outdoor training facility.

**Justification:** This project provides funding for a station relocation in the area of Silver Hill Road and Saint Barnabas Road. The existing facility does not meet current and future needs of the Fire/EMS Department, and renovation options to maintain the facility in its current location are extremely limited. This facility is one of the busiest in the Department, and it cannot accommodate additional units or added staffing adequately.

**Highlights:** No significant highlights for this project.

**Enabling Legislation:** Not Applicable

Location		Status	
<b>Address</b>	Location Not Determined	<b>Project Status</b>	Design Not Begun
<b>Council District</b>	Seven	<b>Class</b>	New Construction
<b>Planning Area</b>	Henson Creek	<b>Land Status</b>	Location Not Determined

**PROJECT MILESTONES**

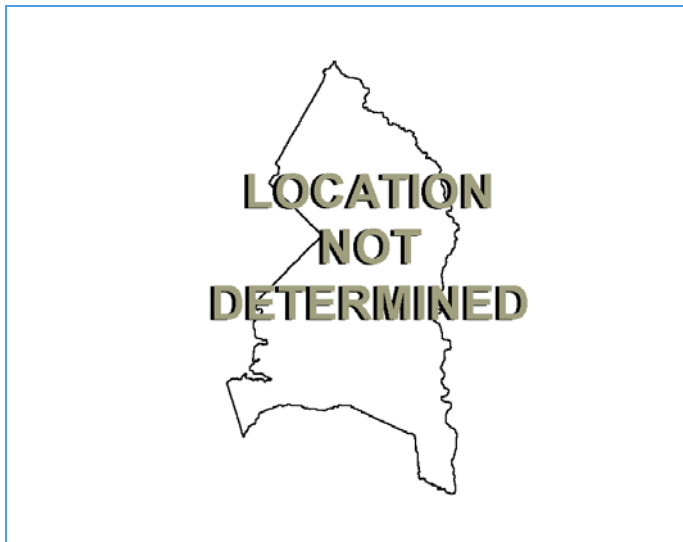
	Estimate	Actual
1 <sup>st</sup> Year in Capital Program		FY 2015
1 <sup>st</sup> Year in Capital Budget		FY XXXX
Completed Design	TBD	
Began Construction	TBD	
Project Completion	TBD	

**CUMULATIVE APPROPRIATION (000'S)**

Life to Date	FY 2022 Estimate	FY 2023	Total
\$0	\$0	\$0	\$0

**Project Summary**

Category/Description	Total Project Cost	Life to Date Actual	FY 2022 Estimate	Total 6 Years	Budget Year FY 2023	FY 2024	FY 2025	FY 2026	FY 2027	FY 2028	Beyond 6 Years
<b>EXPENDITURE</b>											
PLANS	\$—	\$—	\$—	\$—	\$—	\$—	\$—	\$—	\$—	\$—	\$—
LAND	—	—	—	—	—	—	—	—	—	—	—
CONSTR	7,800	—	—	—	—	—	—	—	—	—	7,800
EQUIP	1,200	—	—	—	—	—	—	—	—	—	1,200
OTHER	500	—	—	—	—	—	—	—	—	—	500
<b>TOTAL</b>	<b>\$9,500</b>	<b>\$—</b>	<b>\$—</b>	<b>\$—</b>	<b>\$—</b>	<b>\$—</b>	<b>\$—</b>	<b>\$—</b>	<b>\$—</b>	<b>\$—</b>	<b>\$9,500</b>
<b>FUNDING</b>											
GO BONDS	\$9,500	\$—	\$—	\$—	\$—	\$—	\$—	\$—	\$—	\$—	\$9,500
<b>TOTAL</b>	<b>\$9,500</b>	<b>\$—</b>	<b>\$—</b>	<b>\$—</b>	<b>\$—</b>	<b>\$—</b>	<b>\$—</b>	<b>\$—</b>	<b>\$—</b>	<b>\$—</b>	<b>\$9,500</b>
<b>OPERATING IMPACT</b>											
PERSONNEL				\$—	\$—	\$—	\$—	\$—	\$—	\$—	
OPERATING				—	—	—	—	—	—	—	
DEBT				—	—	—	—	—	—	—	
OTHER				—	—	—	—	—	—	—	
<b>TOTAL</b>				<b>\$—</b>	<b>\$—</b>	<b>\$—</b>	<b>\$—</b>	<b>\$—</b>	<b>\$—</b>	<b>\$—</b>	



**Description:** The design will be a three-bay drive through design to address current and future needs of the Fire/EMS Department. The station will incorporate traffic signalization, state-of-the-art fire station alerting, a health and wellness area and will have an outdoor training facility.

**Justification:** This project provides funding for a new station in the general area of the Laurel Bowie Road and Snowden Road. This station is identified in the M-NCPPC Public Safety Facilities Master Plan as a long term priority.

**Highlights:** No significant highlights for this project.

**Enabling Legislation:** Not Applicable

Location		Status	
<b>Address</b>	Location Not Determined	<b>Project Status</b>	Design Not Begun
<b>Council District</b>	One	<b>Class</b>	New Construction
<b>Planning Area</b>	South Laurel Montpelier	<b>Land Status</b>	Location Not Determined

**PROJECT MILESTONES**

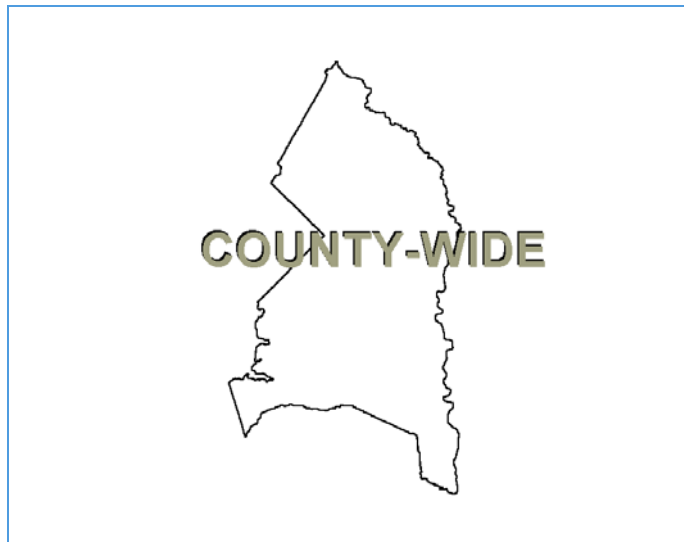
	Estimate	Actual
1 <sup>st</sup> Year in Capital Program		FY 2015
1 <sup>st</sup> Year in Capital Budget		FY XXXX
Completed Design	TBD	
Began Construction	TBD	
Project Completion	TBD	

**CUMULATIVE APPROPRIATION (000'S)**

Life to Date	FY 2022 Estimate	FY 2023	Total
\$0	\$0	\$0	\$0

**Project Summary**

Category/Description	Total Project Cost	Life to Date Actual	FY 2022 Estimate	Total 6 Years	Budget Year FY 2023	FY 2024	FY 2025	FY 2026	FY 2027	FY 2028	Beyond 6 Years
<b>EXPENDITURE</b>											
PLANS	\$300	\$—	\$—	\$—	\$—	\$—	\$—	\$—	\$—	\$—	\$300
LAND	—	—	—	—	—	—	—	—	—	—	—
CONSTR	7,400	—	—	—	—	—	—	—	—	—	7,400
EQUIP	—	—	—	—	—	—	—	—	—	—	—
OTHER	500	—	—	—	—	—	—	—	—	—	500
<b>TOTAL</b>	<b>\$8,200</b>	<b>\$—</b>	<b>\$—</b>	<b>\$—</b>	<b>\$—</b>	<b>\$—</b>	<b>\$—</b>	<b>\$—</b>	<b>\$—</b>	<b>\$—</b>	<b>\$8,200</b>
<b>FUNDING</b>											
GO BONDS	\$8,200	\$—	\$—	\$—	\$—	\$—	\$—	\$—	\$—	\$—	\$8,200
<b>TOTAL</b>	<b>\$8,200</b>	<b>\$—</b>	<b>\$—</b>	<b>\$—</b>	<b>\$—</b>	<b>\$—</b>	<b>\$—</b>	<b>\$—</b>	<b>\$—</b>	<b>\$—</b>	<b>\$8,200</b>
<b>OPERATING IMPACT</b>											
PERSONNEL				\$—	\$—	\$—	\$—	\$—	\$—	\$—	
OPERATING				—	—	—	—	—	—	—	
DEBT				—	—	—	—	—	—	—	
OTHER				—	—	—	—	—	—	—	
<b>TOTAL</b>				<b>\$—</b>	<b>\$—</b>	<b>\$—</b>	<b>\$—</b>	<b>\$—</b>	<b>\$—</b>	<b>\$—</b>	



**Description:** This project provides funding for installing 30,000 gallon underground storage tanks and the installation of dry fire hydrants in rural areas not served by the Washington Suburban Sanitary Commission or other municipal water supply systems.

**Justification:** Many areas of the County do not have an adequate fire fighting water supply. The installation of the tanks and dry hydrants will improve fire suppression services to those areas and will assist in lowering insurance rates for property owners of the area.

**Highlights:** Prior year appropriations will be used to complete previously planned water tank construction. 'Federal' funding is a congressional grant.

**Enabling Legislation:** CB-44-2016

Location		Status	
Address	Countywide	Project Status	Under Construction
Council District	Countywide	Class	New Construction
Planning Area	Not Assigned	Land Status	Under Negotiation

**PROJECT MILESTONES**

	Estimate	Actual
1 <sup>st</sup> Year in Capital Program		FY 2005
1 <sup>st</sup> Year in Capital Budget		FY 2008
Completed Design		Ongoing
Began Construction		Ongoing
Project Completion		Ongoing

**CUMULATIVE APPROPRIATION (000'S)**

Life to Date	FY 2022 Estimate	FY 2023	Total
\$399	\$997	\$1,300	\$2,696

**Project Summary**

Category/Description	Total Project Cost	Life to Date Actual	FY 2022 Estimate	Total 6 Years	Budget Year FY 2023	FY 2024	FY 2025	FY 2026	FY 2027	FY 2028	Beyond 6 Years
<b>EXPENDITURE</b>											
PLANS	\$34	\$34	\$—	\$—	\$—	\$—	\$—	\$—	\$—	\$—	\$—
LAND	—	—	—	—	—	—	—	—	—	—	—
CONSTR	3,574	77	997	2,500	1,300	—	—	400	400	400	—
EQUIP	—	—	—	—	—	—	—	—	—	—	—
OTHER	288	288	—	—	—	—	—	—	—	—	—
<b>TOTAL</b>	<b>\$3,896</b>	<b>\$399</b>	<b>\$997</b>	<b>\$2,500</b>	<b>\$1,300</b>	<b>\$—</b>	<b>\$—</b>	<b>\$400</b>	<b>\$400</b>	<b>\$400</b>	<b>\$—</b>
<b>FUNDING</b>											
GO BONDS	\$2,195	\$1,093	\$—	\$1,102	\$—	\$—	\$—	\$302	\$400	\$400	\$—
FEDERAL	1,300	—	—	1,300	1,300	—	—	—	—	—	—
OTHER	401	401	—	—	—	—	—	—	—	—	—
<b>TOTAL</b>	<b>\$3,896</b>	<b>\$1,494</b>	<b>\$—</b>	<b>\$2,402</b>	<b>\$1,300</b>	<b>\$—</b>	<b>\$—</b>	<b>\$302</b>	<b>\$400</b>	<b>\$400</b>	<b>\$—</b>
<b>OPERATING IMPACT</b>											
PERSONNEL				\$—	\$—	\$—	\$—	\$—	\$—	\$—	
OPERATING				—	—	—	—	—	—	—	
DEBT				—	—	—	—	—	—	—	
OTHER				—	—	—	—	—	—	—	
<b>TOTAL</b>				<b>\$—</b>	<b>\$—</b>	<b>\$—</b>	<b>\$—</b>	<b>\$—</b>	<b>\$—</b>	<b>\$—</b>	



**Description:** This project provides funding for renovating the existing station to provide fire and emergency medical services to the Lanham, Seabrook and New Carrollton areas. It houses three pumpers, two ambulances, a foam unit and brush truck.

**Justification:** The existing station was built in 1948 and was not designed to accommodate male and female members and does not meet Americans with Disabilities Act requirements.

**Highlights:** No significant highlights for this project.

**Enabling Legislation:** CB-53-2010

Location		Status	
<b>Address</b>	8501 Good Luck Road, Lanham	<b>Project Status</b>	Completed
<b>Council District</b>	Three	<b>Class</b>	Rehabilitation
<b>Planning Area</b>	Glendale, Seabrook, Lanham & Vicinity	<b>Land Status</b>	No Land Involved

**PROJECT MILESTONES**

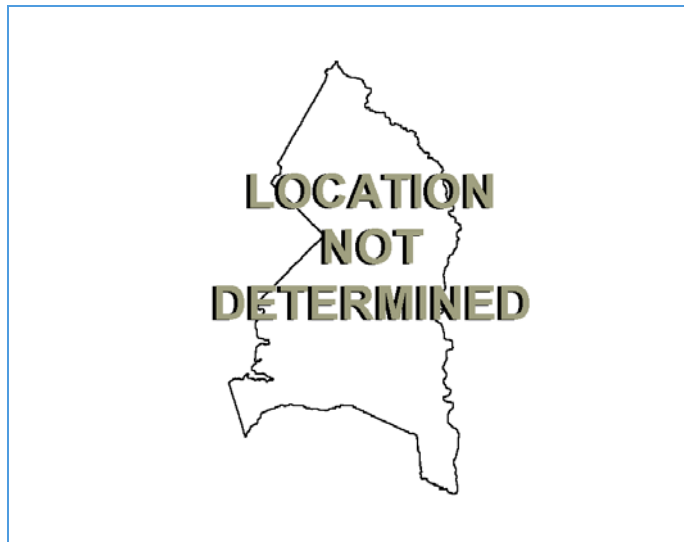
	Estimate	Actual
1 <sup>st</sup> Year in Capital Program		FY 2000
1 <sup>st</sup> Year in Capital Budget		FY 2010
Completed Design	TBD	
Began Construction	TBD	
Project Completion	TBD	

**CUMULATIVE APPROPRIATION (000'S)**

Life to Date	FY 2022 Estimate	FY 2023	Total
\$76	\$0	\$0	\$76

**Project Summary**

Category/Description	Total Project Cost	Life to Date Actual	FY 2022 Estimate	Total 6 Years	Budget Year FY 2023	FY 2024	FY 2025	FY 2026	FY 2027	FY 2028	Beyond 6 Years
<b>EXPENDITURE</b>											
PLANS	\$76	\$76	\$—	\$—	\$—	\$—	\$—	\$—	\$—	\$—	\$—
LAND	—	—	—	—	—	—	—	—	—	—	—
CONSTR	3,459	—	—	—	—	—	—	—	—	—	3,459
EQUIP	—	—	—	—	—	—	—	—	—	—	—
OTHER	—	—	—	—	—	—	—	—	—	—	—
<b>TOTAL</b>	<b>\$3,535</b>	<b>\$76</b>	<b>\$—</b>	<b>\$—</b>	<b>\$—</b>	<b>\$—</b>	<b>\$—</b>	<b>\$—</b>	<b>\$—</b>	<b>\$—</b>	<b>\$3,459</b>
<b>FUNDING</b>											
GO BONDS	\$3,441	\$41	\$—	\$—	\$—	\$—	\$—	\$—	\$—	\$—	\$3,400
OTHER	94	94	—	—	—	—	—	—	—	—	—
<b>TOTAL</b>	<b>\$3,535</b>	<b>\$135</b>	<b>\$—</b>	<b>\$—</b>	<b>\$—</b>	<b>\$—</b>	<b>\$—</b>	<b>\$—</b>	<b>\$—</b>	<b>\$—</b>	<b>\$3,400</b>
<b>OPERATING IMPACT</b>											
PERSONNEL				\$—	\$—	\$—	\$—	\$—	\$—	\$—	
OPERATING				—	—	—	—	—	—	—	
DEBT				—	—	—	—	—	—	—	
OTHER				—	—	—	—	—	—	—	
<b>TOTAL</b>				<b>\$—</b>	<b>\$—</b>	<b>\$—</b>	<b>\$—</b>	<b>\$—</b>	<b>\$—</b>	<b>\$—</b>	



**Description:** The design will be a three-bay drive through design to address current and future needs of the Fire/EMS Department. The station will incorporate traffic signalization, a state-of-the-art fire station alerting system, a health and wellness area and will have an outdoor training facility.

**Justification:** This project provides funding for a new station in the general area of Mount Oak Road and Church Road. The station is identified in the M-NCPPC Public Safety Facilities Master Plan as a long term priority.

**Highlights:** No significant highlights for this project.

**Enabling Legislation:** Not Applicable

Location		Status	
<b>Address</b>	Location Not Determined	<b>Project Status</b>	Design Not Begun
<b>Council District</b>	Four	<b>Class</b>	New Construction
<b>Planning Area</b>	City of Bowie	<b>Land Status</b>	Location Not Determined

**PROJECT MILESTONES**

	Estimate	Actual
1 <sup>st</sup> Year in Capital Program		FY 2015
1 <sup>st</sup> Year in Capital Budget		FY XXXX
Completed Design	TBD	
Began Construction	TBD	
Project Completion	TBD	

**CUMULATIVE APPROPRIATION (000'S)**

Life to Date	FY 2022 Estimate	FY 2023	Total
\$0	\$0	\$0	\$0

**Project Summary**

Category/Description	Total Project Cost	Life to Date Actual	FY 2022 Estimate	Total 6 Years	Budget Year FY 2023	FY 2024	FY 2025	FY 2026	FY 2027	FY 2028	Beyond 6 Years
<b>EXPENDITURE</b>											
PLANS	\$—	\$—	\$—	\$—	\$—	\$—	\$—	\$—	\$—	\$—	\$—
LAND	—	—	—	—	—	—	—	—	—	—	—
CONSTR	7,800	—	—	—	—	—	—	—	—	—	7,800
EQUIP	—	—	—	—	—	—	—	—	—	—	—
OTHER	800	—	—	—	—	—	—	—	—	—	800
<b>TOTAL</b>	<b>\$8,600</b>	<b>\$—</b>	<b>\$—</b>	<b>\$—</b>	<b>\$—</b>	<b>\$—</b>	<b>\$—</b>	<b>\$—</b>	<b>\$—</b>	<b>\$—</b>	<b>\$8,600</b>
<b>FUNDING</b>											
GO BONDS	\$8,600	\$—	\$—	\$—	\$—	\$—	\$—	\$—	\$—	\$—	\$8,600
<b>TOTAL</b>	<b>\$8,600</b>	<b>\$—</b>	<b>\$—</b>	<b>\$—</b>	<b>\$—</b>	<b>\$—</b>	<b>\$—</b>	<b>\$—</b>	<b>\$—</b>	<b>\$—</b>	<b>\$8,600</b>
<b>OPERATING IMPACT</b>											
PERSONNEL				\$—	\$—	\$—	\$—	\$—	\$—	\$—	
OPERATING				—	—	—	—	—	—	—	
DEBT				—	—	—	—	—	—	—	
OTHER				—	—	—	—	—	—	—	
<b>TOTAL</b>				<b>\$—</b>	<b>\$—</b>	<b>\$—</b>	<b>\$—</b>	<b>\$—</b>	<b>\$—</b>	<b>\$—</b>	

